

APPENDIX B
PHASE I ENVIRONMENTAL SITE ASSESSMENT – EASTERN
PARCEL

PHASE I ENVIRONMENTAL SITE ASSESSMENT

4665 N River Road
Oceanside, California 92057

October 6, 2015

Prepared for:

So Cal Ag Properties, Inc.
Attn: Jay Kawano
P.O. Box 4601
Oceanside, California 92052

Prepared by:

Vinje & Middleton Engineering, Inc.
2450 Auto Park Way
Escondido, California 92029

VINJE & MIDDLETON ENGINEERING, INC.

2450 Auto Park Way
Escondido, California 92029-1229

Phone (760) 743-1214
Fax (760) 739-0343

October 6, 2015

So Cal Ag Properties, Inc.
Attn: Jay Kawano
P.O. Box 4601
Oceanside, California 92052

Subject: **Phase I Environmental Site Assessment
4665 N River Road
Oceanside, California 92057**


To Whom It May Concern:


Vinje & Middleton Engineering, Inc. (VM) has performed a Phase I Environmental Site Assessment (ESA) in conformance with the scope and limitations of American Society for Testing and Materials Practice (ASTM) E 1527-13 and 40 Code of Federal Regulations (CFR) Part 312, of the above-referenced property. This ESA included public environmental agency and historical record reviews, interviews, site observations, and report preparation. This report includes VM's findings, conclusions, and supporting documentation.

We appreciate the opportunity to be of service to you on this project. If you should have any questions regarding this report, or if we can be of further assistance, please contact us at (760) 743-1214.

Sincerely,

Vinje & Middleton Engineering, Inc.


Ralph M. Vinje
Principal Engineer
RCE #25115




Daniel Weis
Associate Environmental Scientist

TABLE OF CONTENTS

1.0	EXECUTIVE SUMMARY	1
1.1	SUMMARY AND FINDINGS	1
1.2	CONCLUSIONS.....	2
2.0	INTRODUCTION.....	3
2.1	PURPOSE.....	3
2.2	DETAILED SCOPE OF SERVICES	4
2.3	SIGNIFICANT ASSUMPTIONS	5
2.4	LIMITATIONS AND EXCEPTIONS.....	5
2.5	SPECIAL TERMS AND CONDITIONS.....	6
2.6	USER RELIANCE	6
3.0	SITE DESCRIPTION.....	7
3.1	LOCATION AND LEGAL DESCRIPTION.....	7
3.2	SITE AND VICINITY GENERAL CHARACTERISTICS	7
3.3	CURRENT USE OF THE SITE	7
3.4	DESCRIPTION OF STRUCTURES, ROADS, OTHER IMPROVEMENTS ON THE SITE	7
3.5	CURRENT USES OF THE ADJOINING PROPERTIES	7
4.0	USER PROVIDED INFORMATION.....	9
4.1	TITLE RECORDS	9
4.2	ENVIRONMENTAL LIENS OR ACTIVITY AND USE LIMITATIONS	9
4.3	SPECIALIZED KNOWLEDGE	9
4.4	COMMONLY KNOWN OR REASONABLY ASCERTAINABLE INFORMATION.....	9
4.5	VALUATION REDUCTION FOR ENVIRONMENTAL ISSUES	9
4.6	OWNER, PROPERTY MANAGER, AND OCCUPANT INFORMATION.....	9
4.7	REASON FOR PERFORMING PHASE I ESA.....	9
5.0	RECORDS REVIEW	10
5.1	STANDARD ENVIRONMENTAL RECORD SOURCES	10
5.2	ADDITIONAL ENVIRONMENTAL RECORD SOURCES.....	13
5.3	PHYSICAL SETTING SOURCES	13
5.3.1	TOPOGRAPHY AND HYDROLOGY.....	14
5.3.2	GEOLOGY	14
5.3.3	HYDROGEOLOGY	14
5.4	HISTORICAL USE INFORMATION ON THE SUBJECT SITE	15
5.4.1	AERIAL PHOTOGRAPHS AND TOPOGRAPHIC MAPS.....	15
5.4.2	STATE OF CALIFORNIA DIVISION OF OIL AND GAS RECORDS.....	16
5.5	HISTORICAL USE INFORMATION ON ADJOINING PROPERTIES.....	16
5.5.1	AERIAL PHOTOGRAPHS AND TOPOGRAPHIC MAPS.....	16
5.5.2	STATE OF CALIFORNIA DIVISION OF OIL AND GAS RECORDS	16
6.0	SITE RECONNAISSANCE.....	17
6.1	METHODOLOGY AND LIMITING CONDITIONS.....	17
6.2	GENERAL SITE SETTING	17
6.3	SITE OBSERVATIONS	17

7.0	INTERVIEW INFORMATION.....	19
7.1.	INTERVIEW WITH OWNER.....	19
7.2	INTERVIEW WITH SITE MANAGER	19
7.3	INTERVIEWS WITH OCCUPANTS.....	19
7.4	INTERVIEW WITH LOCAL GOVERNMENT OFFICIAL.....	19
7.5	INTERVIEW WITH OTHERS.....	19
8.0	FINDINGS, OPINION AND CONCLUSIONS	20
9.0	DEVIATIONS AND DATA GAPS	21
10.0	ADDITIONAL SERVICES.....	22
11.0	REFERENCES.....	23
12.0	SIGNATURES AND QUALIFICATIONS OF ENVIRONMENTAL PROFESSIONALS	24
13.0	APPENDICES	
13.1	VICINITY MAP AND TOPOGRAPHIC MAP	
13.2	SITE PLAN	
13.3	SITE PHOTOGRAPHS	
13.4	REGULATORY DATABASE REPORT	
13.5	PRELIMINARY TITLE REPORT	

1.0 Executive Summary

1.1 Summary and Findings

At the request of the So Cal Ag Properties, Inc., Vinje & Middleton Engineering, Inc. (VM) conducted a Phase I Environmental Site Assessment (ESA) in conformance with the scope and limitations of American Society for Testing and Materials (ASTM) Practice E 1527-13 and 40 Code of Federal Regulations (CFR) Part 312, of the property located at 4665 N River Road in the City of Oceanside, San Diego County, California (hereinafter referred to as "the Site"). The Site is 2.55 acres in size, consists of one legal parcel, and is situated south of N River Road, north of Calle Joven, and west of Calle Montecito. The Site is further identified by County of San Diego Assessor's Parcel Number (APN) 157-060-40-00.

The Site currently includes a packing warehouse with offices, associated storage sheds, a former fruit stand, and a vacant residence. Warehousing activities have slowed and are reportedly being moved to a new facility. The western portion of the Site is mostly vacant and undeveloped. The Site can be accessed from North River Road to the north, and from Calle Joven to the south. The northern portion of the Site surrounding the warehouse is mostly asphalt paved, while the southern portion surrounding the warehouse is mostly concrete paved. No significant environmental concerns were noted during the Site reconnaissance.

VM reviewed historical aerial photographs and topographic maps pertaining to the Site and adjacent properties. In the 1938 and 1946 aerial photographs, the Site appears to be mostly vacant with some agricultural activity evident. A residence is depicted along the eastern Site boundary. In the 1953, 1964, and 1967 aerial photographs, the Site appears to be developed with an additional residence and associated structures in the central portion of the Site along with the agricultural activities. In the 1980, 1989, 1990, 1994, and 1997 aerial photographs, the on-Site structures are depicted in their current configurations with dirt parking surrounding the structures. Agricultural use continues on the western portion of the Site. In the 2002 through 2012 aerial photographs, the Site is depicted in its current configuration with paved areas surrounding the structures.

The Site has historically been utilized for agricultural purposes. During historical agricultural activities throughout the State of California, various pesticides and more specifically organochlorine phosphates (OCPs) were commonly applied during the normal course of agricultural operations. Such compounds have since been banned from production and use in the United States. Section 105215 of the California Health and Safety Code discusses the regulatory reporting of incidents that pertain to pesticide spills and accidental releases of pesticide products. Based on the regulatory and historical research completed during the preparation of this assessment, no information has been revealed that would lead VM to believe that an accidental spill or release of pesticide products has occurred at the Site. In addition, neither stressed vegetation, nor evidence of the storage of pesticides was observed on the property during the Site reconnaissance or based on regulatory and historical research reviews. As such, the historical agricultural use of the Site is not considered to be a recognized environmental condition in connection with the Site. However, to the extent that the client desires information regarding potential agricultural chemical residues in Site soils, sampling and analysis can be conducted.

VM reviewed standard regulatory record sources which included Federal, State and local environmental databases provided by Environmental Data Resources (EDR) for information pertaining to documented and/or suspected releases of regulated hazardous substances and/or

petroleum products within specified search distances. The Site is not listed on any of the databases reviewed by EDR. There are multiple properties within the Site vicinity that appear on several of the regulatory databases but are not considered to be environmental concerns to the Site. This opinion is based on several factors, including distance of the properties from the Site, orientation of the properties relative to the Site, depth and flow of groundwater in the area and reported property conditions.

1.2 Conclusions

This assessment has revealed no evidence of recognized environmental conditions in connection with the Site. As stated previously, the historical agricultural use of the Site is not considered to be a recognized environmental condition in connection with the Site. However, to the extent that the client desires information regarding potential agricultural chemical residues in Site soils, sampling and analysis can be conducted.

2.0 Introduction

2.1 Purpose

The purpose of this Phase I ESA is to provide a professional opinion on the presence of recognized environmental conditions and other suspect environmental conditions in connection with the Site, as they existed on the date of the site inspection, and to recommend whether further investigation is required. ASTM Standard Practice E 1527-13, Standard Practice for Environmental Site Assessments: Phase I Environmental Site Assessment Process, specifies minimum requirements for conducting an ESA of a parcel of commercial real estate with respect to the range of contaminants pertinent to the scope of the Comprehensive Environmental Response, Compensation and Liability Act (CERCLA), as well as petroleum products. As such, this ESA is intended to satisfy one of the threshold criteria for satisfying the landowner liability protections to CERCLA liability assuming compliance with other elements of the defense. In other words, this ESA represents one of the practices that constitute "all appropriate inquiry" into the previous ownership and uses of the property consistent with good commercial or customary practice, as defined in 42 USC Section 9601(35)(B) and 40 CFR Part 312.

The goal of the process is to identify recognized environmental conditions, which are defined by the Practice as "the presence or likely presence of any hazardous substances or petroleum products in, on, or at a property: 1) due to any release to the environment; 2) under conditions indicative of a release to the environment; or 3) under conditions that pose a material threat of a future release to the environment. The term recognized environmental condition includes hazardous substances or petroleum products even under conditions in compliance with laws. In addition, the term also included historical recognized environmental conditions and controlled recognized environmental conditions. A historical recognized environmental condition is defined by the Practice as "a past release of hazardous substances or petroleum products that has occurred in connection with a property and has been addressed to the satisfaction of the applicable regulatory authority or meeting unrestricted use criteria established by a regulatory authority, without subjecting the property to any required controls (for example, property use restrictions, activity and use limitations, institutional controls, or engineering controls)." A controlled recognized environmental condition is defined by the Practice as "a recognized environmental condition resulting from a past release of hazardous substances or petroleum products that has been addressed to the satisfaction of the applicable regulatory authority (for example, as evidenced by the issuance of a no further action letter or equivalent, or meeting risk-based criteria established by regulatory authority), with hazardous substances or petroleum products allowed to remain in place subject to the implementation of required controls (for example, property use restrictions, activity and use limitations, institutional controls, or engineering controls)." The term recognized environmental condition is not intended to include *de minimis* conditions that generally do not present a material risk of harm to public health or the environment and that generally would not be the subject of an enforcement action if brought to the attention of appropriate governmental agencies.

The term "environment" is defined in CERCLA 42 USC 9601(8) as "(A) the navigable waters, the water of the contiguous zone, and the ocean waters of which the natural resources are under the exclusive management authority of the United States under the Magnuson-Stevens Fishery conservation and Management Act, and (B) any other surface water, ground water, drinking water supply, land surface or subsurface strata, or ambient air within the United States or under the jurisdiction of the United States.

The term “release” means any spilling, leaking, pumping, pouring, emitting, emptying, discharging, injecting, escaping, leaching, dumping, or disposing into the environment (including the abandonment or discarding of barrels, containers, and other closed receptacles containing any hazardous substance or pollutant or contaminant), but excludes (A) any release which results in exposure to persons solely within a workplace, with respect to a claim which such persons may assert against the employer of such persons, (B) emissions from the engine exhaust of a motor vehicle, rolling stock, aircraft, vessel, or pipeline pumping station engine, (C) release of source, byproduct, or special nuclear material from a nuclear incident, as those terms are defined in the Atomic Energy Act of 1954 [42 U.S.C. 2011 et seq.], if such release is subject to requirements with respect to financial protection established by the Nuclear Regulatory Commission under section 170 of such Act [42 U.S.C. 2210], or, for the purposes of 42 USC 9604 or any other response action, any release of source byproduct, or special nuclear material from any processing site designated under section 7912(a)(1) or 7942(a) of this title, and (D) the normal application of fertilizer.

2.2 Detailed Scope of Services

The Phase I ESA was conducted in accordance with generally accepted Phase I industry standards using ASTM Standard Practice E 1527-13, 40 CFR Part 312 and VM's Agreement by and between VM and the client. The following services were provided for this assessment:

- A search for environmental liens recorded against the Site.
- An evaluation of standard environmental record sources contained within Federal, State and local environmental databases within specific search distances.
- An evaluation of additional environmental record sources obtained from local regulatory departments/agencies including the County of San Diego Department of Environmental Health (DEH).
- A qualitative evaluation of the physical characteristics of the Site through a review of published topographic, geologic, and hydrogeologic maps; published groundwater data; and area observations to characterize surface water flow in the Site area.
- An evaluation of past Site and adjacent/nearby property uses through a review of historical resources including aerial photographs, topographic maps and city directories.
- A physical inspection of the Site (interior and exterior) conducted to search for conditions indicative of potential environmental concerns including underground storage tanks (USTs), ASTs, associated tank piping; stained soil or pavement, equipment that may contain or have historically contained polychlorinated biphenyls (PCBs), and other potential environmental concerns as defined in the ASTM-2013 standard.
- A physical assessment of indications of past uses and visual observations of adjacent and surrounding properties (from curbside or public spaces) to assess potential impacts to the Site.
- Interviews completed with the client, the Site owner(s) and local regulatory officials.

- The preparation of this report, which includes the findings of the assessment, our opinion (i.e., conclusions) regarding their respective levels of significance, and recommendations, as appropriate.

2.3 Significant Assumptions

This Phase I ESA was conducted in accordance with ASTM guidelines and the terms and conditions of the aforementioned Agreement between VM and the client. No other warranty, express or implied, is made by VM. VM's evaluations, analyses, and opinions should not be taken as representations regarding subsurface conditions or the actual value of the Site. Subsurface conditions may differ from the conditions implied by the surficial observations and the data resources reviewed, and can only be reliably evaluated through intrusive techniques.

Documentation and data provided by the client, designated representatives of the client, other interested third parties, or from the public domain, and referred to in the preparation of this assessment, are assumed to be complete and correct and have been used and referenced with the understanding that VM assumes no responsibility or liability for their accuracy. VM's conclusions are based upon such information and documentation and on our observations of Site conditions, as they existed on the date of the site inspection. Because Site conditions may change significantly over a short period of time and additional data may become available, data reported and conclusions drawn in this report are limited to current conditions and should be considered less reliable with passing time.

2.4 Limitations and Exceptions

Reasonable efforts have been made during this assessment to uncover evidence of USTs, ASTs, ancillary equipment associated with such tanks, and other subsurface structures. "Reasonable efforts" are limited to information gained from visual observation of unobstructed areas, recorded database information held in public record, and available information gathered from interviews. Such methods may not identify subsurface equipment that may have been hidden from view due to paving, construction or debris pile storage, or incorrect information from sources.

This investigation was not an environmental compliance audit. While some observations and discussion in this report may address conditions and/or operations that may be regulated, the regulatory compliance of those conditions and/or operations is outside the scope of this investigation. Nothing in this report constitutes a legal opinion or legal advice. For information regarding specific individual or organizational liability, VM recommends consultation with independent legal counsel.

According to 40 CFR Part 312, Standards and Practices for All Appropriate Inquiry: Final Rule, CERCLA liability rests with the owner or operator of a property and not with an environmental professional hired by the prospective landowner and who is not involved with the ownership or operation of the property. This report meets the requirements set forth in 40 CFR Part 312 Standards and Practices for All Appropriate Inquiries; Final Rule. However, in order to qualify for certain landowner liability protections under CERCLA, "Bona Fide Prospective Purchasers, Contiguous Property Owners, and/or Innocent Landowners" must meet additional requirements of CERCLA (42 U.S.C. 9601 (35)(B)).

This ESA does not address non-scope ASTM considerations including asbestos containing materials, radon, lead-based paint, lead in drinking water, wetlands, protected environments and

habitat, industrial hygiene concerns, indoor air quality (unrelated to releases of hazardous substances or petroleum products into the environment) and high voltage power lines.

2.5 Special Terms and Conditions

No special terms and conditions between VM pertinent to the findings of this ESA or methodology used to complete this assessment are noted. In addition, VM does not have a financial interest in the Site.

2.6 User Reliance

This report was prepared for the sole and exclusive use of the client and its financing partners for this project and is not for the use or benefit of, nor may it be relied upon by, any other person or entity for any purpose without the advance written consent of VM and the client. VM makes no representation to any third party except that it has used the degree of care and skill ordinarily exercised by a reasonable prudent environmental professional in the same community and in the same time frame given the same or similar facts and circumstances. No other use or disclosure is intended or authorized by VM. In the preparation of this ESA, VM has used the degree of care and skill ordinarily exercised by a reasonably prudent environmental professional in the same community and in the same time frame given the same or similar facts and circumstances. No other warranties are made, express or implied.

3.0 Site Description

3.1 Location and Legal Description

The Site is located at 4665 N River Road in the City of Oceanside, San Diego County, California (hereinafter referred to as “the Site”). The Site is 2.55 acres in size, consists of one legal parcel, and is situated south of N River Road, north of Calle Joven, and west of Calle Montecito. The Site is further identified by County of San Diego Assessor’s Parcel Number (APN) 157-060-40-00. A Vicinity Map and Topographic Map depicting the general location of the Site are included in Section 13.1.

3.2 Site and Vicinity General Characteristics

The general vicinity consists of multi-family and mobile home residences to the north (beyond N River Road), parking and commercial to the east, fallow agricultural land to the west, and a commercial property to the south beyond Calle Joven. Additional details pertaining to the Site and its adjoining properties are provided in the sections below.

3.3 Current Use of the Site

The Site currently includes a packing warehouse with offices, associated storage sheds, a former fruit stand, and a vacant residence. Warehousing activities have slowed and are reportedly being moved to a new facility. The western portion of the Site is mostly vacant and undeveloped.

3.4 Description of Structures, Roads, Other Improvements on the Site

As stated previously, the Site currently includes a packing warehouse with offices, associated storage sheds, a former fruit stand, and a vacant residence. The western portion of the Site is mostly vacant and undeveloped. The Site can be accessed from North River Road to the north, and from Calle Joven to the south. The northern portion of the Site surrounding the warehouse is mostly asphalt paved, while the southern portion surrounding the warehouse is mostly concrete paved. Potable water and sewer service in the area is provided by City of Oceanside. Electrical and natural gas service in the area are provided by San Diego Gas & Electric (SDG&E). A Site Plan is included in Section 13.2. Photographs taken of the Site are included in Section 13.3.

3.5 Current Uses of the Adjoining Properties

The area surrounding the Site consists of public roadways, residential properties and vacant land. VM performed a visual inspection of adjoining properties from adjacent sidewalks and public right-of-ways. The following table identifies the adjacent property uses:

General Direction	Adjoining Property Use
North	N River Road then residential properties and a mobile home park.
South	Calle Joven, then commercial.
East	Parking lot.
West	Residence and fallow agricultural property.

None of the adjoining properties were observed to be a potential environmental concern to the Site based on VM's visual inspection from public right-of-ways.

4.0 User Provided Information

4.1 Title Records

VM was provided with a preliminary title report pertaining to the Site prepared by First American Title Company and dated February 8, 2015. According to the title report, the Site is currently vested in So. Cal. Ag. Properties, Inc., a California Corporation formerly known as Freshpac International, Inc., a California Corporation. No environmentally related liens, deed restrictions or activity and use limitations pertaining to the Site were noted during review of the preliminary title report and research completed with the San Diego County Office of the Assessor. A copy of the title report is included in Section 13.5.

4.2 Environmental Liens or Activity and Use Limitations

The client reportedly has no knowledge of any environmental related liens or activity and use limitations (i.e. engineering or institutional controls) that are related to potential environmental issues at the Site.

4.3 Specialized Knowledge

The client reportedly has no specialized knowledge pertinent to potential recognized environmental conditions at the Site.

4.4 Commonly Known or Reasonably Ascertainable Information

The client was unaware of commonly known or reasonably ascertainable information pertinent to potential recognized environmental conditions at the Site.

4.5 Valuation Reduction for Environmental Issues

As of the date of this report, the client reportedly has no information pertaining to the relationship of the purchase price or approved value to the estimated fair market value of the Site that might indicate that significant contamination exists.

4.6 Owner, Property Manager, and Occupant Information

As stated previously, the Site is currently vested in So. Cal. Ag. Properties, Inc. This entity is also considered the Site manager and occupant. .

4.7 Reason for Performing Phase I ESA

VM, as an independent consultancy, has been retained to conduct this Phase I ESA to identify environmental issues that may be present and to comply with 40 CFR Part 312.

5.0 Records Review

5.1 Standard Environmental Record Sources

VM reviewed Federal and State environmental databases provided by Environmental Data Resources, Inc. (EDR) of Shelton, Connecticut for information pertaining to documented and/or suspected releases of regulated hazardous substances and/or petroleum products within specified search distances. A copy of the EDR report is included in Section 13.4.

VM also reviewed unmappable sites listed in the environmental database report by cross-referencing addresses and site names. Unmappable sites are sites that cannot be plotted with confidence, but can be located by zip code or city name. In general, a site cannot be mapped because of inaccurate or missing location information in the record provided by the regulatory agency. Any unmappable sites that VM identifies within the specified search radii were evaluated as part of the preparation of this report.

The following Federal databases related to potential on-site and off-site sources of contamination were reviewed and interpreted by VM:

Federal Databases	Search Distance From Site
National Priorities List (NPL)	One mile
Delisted NPL	One mile
Comprehensive Environmental Response, Compensation and Liability Information System (CERCLIS)	One-half mile
CERCLIS No Further Remedial Action Planned (NFRAP)	One-half mile
Resource Conservation and Recovery Act (RCRA) CORRACTS Hazardous Waste Treatment, Storage and Disposal (TSD) Facilities	One mile
Resource Conservation and Recovery Act (RCRA) NON-CORRACTS Hazardous Waste TSD Facilities	One-half mile
RCRA Hazardous Waste Generators (RCRA GEN)	One-eighth mile
Emergency Response Notification System (ERNS)	One-eighth mile
Facility Index Systems (FINDS)	One-eighth mile
Federal Institutional/Engineering Control Registries (IC/EC)	One-half mile

The following State/local databases related to potential on-site and off-site sources of contamination were also searched and reviewed:

State/Local Databases	Search Distance From Site
State Equivalent NPL and CERCLIS (RESPONSE and Envirostor)	One mile
State Voluntary Cleanup Sites (VCP)	One-half mile
State/Local Brownfield Sites and Institutional/Engineering Control Registries	One-half mile
Inactive, Active, and/or Permitted Solid Waste/Landfill Facilities (SWL)	One-half mile
Leaking Underground Storage Tanks (LUST)	One-half mile
Spills, Leaks, Investigations and cleanup (SLIC)	One-half mile
Registered Underground and Aboveground Storage Tanks (UST/AST)	One-eighth mile

State/Local Databases	Search Distance From Site
San Diego County DEH Site Assessment and Mitigation (SAM)	One-half mile

Descriptions/sources of each of the above referenced regulatory databases and the dates these databases were last updated by the applicable regulatory agencies are included in the EDR report.

Subject Site

The Site was not listed in any of the standard regulatory databases searched by EDR.

Adjoining and Nearby Properties

The adjoining properties were not listed in any of the standard regulatory databases searched by EDR within the ASTM specified search distances. Several nearby properties (as summarized below) were identified on the databases searched by EDR.

Listed Property and Address	Database(s)	Mapped Distance and Direction From Site	Details	Likely Concern To Site?
Nagata Bros. Farms 4617 North River Road	UST ERNS	0.054-mile WNW	Referenced with historical USTs. ERNS listing describes an event where lightning reportedly struck a pole mounted transformer resulting in an oil leakage from the transformer onto the field below.	No
Murray Bridge Middle School Frazee Road/Gardenia Street	Envirostor	0.420-mile E	Referenced as a school site with no further action as of 7/2002.	No
Pala West School Pala Road/Douglas Drive	Envirostor	.772-mile SW	Referenced as a school site with no further action as of 7/2003.	No

Non-ASTM Database Reviews

Below is a list of non-ASTM databases searched by EDR and reviewed by VM during the preparation of this assessment. The descriptions of each database and their data release frequency are included in the EDR report, included in Section 13.5.

Local Brownfield Lists

US BROWNFIELDS - A Listing of Brownfields Sites

Local Lists of Landfill / Solid Waste Disposal Sites

DEBRIS REGION 9 - Torres Martinez Reservation Illegal Dump Site Locations

ODI - Open Dump Inventory

WMUDS/SWAT - Waste Management Unit Database

SWRCY - Recycler Database

HAULERS - Registered Waste Tire Haulers Listing

Local Lists of Hazardous Waste / Contaminated Sites

US CDL - Clandestine Drug Labs

HIST Cal-Sites - Historical Calsites Database

SCH - School Property Evaluation Program

Toxic Pits - Toxic Pits Cleanup Act Sites

CDL - Clandestine Drug Labs

US HIST CDL - National Clandestine Laboratory Register

SD HMMMD – San Diego County DEH Hazardous Materials Management Division

Local Land Records

LIENS 2 - CERCLA Lien Information

LIENS - Environmental Liens Listing

DEED - Deed Restriction Listing

Records of Emergency Release Reports

HMIRS - Hazardous Materials Information Reporting System

CHMIRS - California Hazardous Material Incident Report System

LDS - Land Disposal Sites Listing

MCS - Military Cleanup Sites Listing

Other Ascertainable Records

RCRA-NonGen - RCRA - Non Generators

DOT OPS - Incident and Accident Data

DOD - Department of Defense Sites

FUDS - Formerly Used Defense Sites

CONSENT - Superfund (CERCLA) Consent Decrees

ROD - Records Of Decision

UMTRA - Uranium Mill Tailings Sites

MINES - Mines Master Index File

TRIS - Toxic Chemical Release Inventory System

TSCA - Toxic Substances Control Act

FTTS/FIFRA/ TSCA Tracking System - FIFRA (Federal Insecticide, Fungicide, & Rodenticide Act)/TSCA (Toxic Substances Control Act)

HIST FTTS - FIFRA/TSCA Tracking System Administrative Case Listing

SSTS - Section 7 Tracking Systems

ICIS - Integrated Compliance Information System

PADS - PCB Activity Database System

MLTS - Material Licensing Tracking System

RADINFO - Radiation Information Database

FINDS - Facility Index System/Facility Registry System

RAATS - RCRA Administrative Action Tracking System

RMP - Risk Management Plans
CA BOND EXP. PLAN - Bond Expenditure Plan
UIC - UIC Listing
NPDES - NPDES Permits Listing
Cortese - "Cortese" Hazardous Waste & Substances Sites List
HIST CORTESE - Hazardous Waste & Substance Site List
CUPA Listings - CUPA Resources List
Notify 65 - Proposition 65 Records
DRYCLEANERS - Cleaner Facilities
WIP - Well Investigation Program Case List
ENF - Enforcement Action List
HAZNET - Facility and Manifest Data
EMI - Emissions Inventory Data
INDIAN RESERV - Indian Reservations
SCRD DRYCLEANERS - State Coalition for Remediation of Drycleaners Listing
MWMP - Medical Waste Management Program Listing
COAL ASDH DOE – Sleam Electric Plan Operation Data Listing
COAL ASH EPA – Coal Combustion Residues Surface Impoundments List
HWT - Registered Hazardous Waste Transporter Database
HWP - Envirostor Permitted Facilities List
FINANCIAL ASSURANCE - Financial Assurance Information Listing
LEAD SMELTERS - Lead Smelter Sites
2020 COR ACTION - 2020 Corrective Action Program List
US AIRS - Aerometric Information Retrieval System Facility Subsystem
PRP - Potentially Responsible Parties
WDS - Waste Discharge System
EPA WATCH LIST - EPA WATCH LIST
US FIN ASSUR - Financial Assurance Information
PCB TRANSFORMER - PCB Transformer Registration Database
PROC - Certified Processors Database

The Site is not listed is listed on any of the non-ASTM databases searched by EDR with the exception of one CHMIRS listing. There is one other property within the Site vicinity that is listed on the non-ASTM CHMIRS database, and seven properties listed on the San Diego Co. HMMD non-ASTM database. These properties are not expected to have adversely impacted the Site. This opinion is also based on several factors including distance of the off-site listed properties from the Site, orientation of the listed properties relative to the Site, interpreted direction of groundwater flow, and/or regulatory case status information for the two properties as described in the database report.

5.2 Additional Environmental Record Sources

San Diego County Department of Environmental Health (DEH)

No records of releases of hazardous substances or petroleum products pertaining to the Site are on file with the County of San Diego DEH.

5.3 Physical Setting Sources

The following physical setting sources were reviewed to provide information about the topographic, hydrologic, geologic and/or hydrogeologic characteristics of the Site.

5.3.1 Topography and Hydrology

USGS Topographic Quadrangle

The Site is depicted on the USGS topographic map for the 1997 San Luis Rey, California 7.5 minute quadrangle at an elevation of approximately 70 feet above mean sea level. No features of environmental concern are noted on the map. Streets and public roadways bordering the Site are shown in their current configurations.

Hydrology/Storm Water Management

The Site slopes to the south and southwest towards the San Luis Rey River. The Site does not appear to receive significant drainage from off-Site properties.

5.3.2 Geology

The Site lies within the coastal section of the Peninsular Ranges Geomorphic Province; one of 11 physiographic provinces in California recognized by defining features based on geology, faults, topography, and climate. The Peninsular Ranges Province is dominated by a series of northwest-oriented mountain ranges extending from the Baja California peninsula in the south to the Transverse Ranges in the north. The series of mountain ranges are separated by northwest trending valleys, subparallel to faults branching from the San Andreas Fault System. Igneous, metamorphic, and sedimentary rocks are all found within the Peninsular Ranges Province. Plutonic (igneous) rocks of the Peninsular Ranges batholith are predominant throughout much of the Province. The batholithic rocks were emplaced during Cretaceous-age orogenic events, and uplifted into the present mountain ranges during the late Tertiary and Quaternary. The coastal section of the Province is underlain by a thick sequence of marine- and terrestrial-derived sedimentary rock units that unconformably overlie basement rocks. Nearly flat marine terraces lie at different elevations throughout the coastal section of the Province as a result of sea floor erosion during marine standstills and subsequent Quaternary faulting and uplift. According to geologic map sources, the northern portion of the Site is underlain at depth by Quaternary terrace deposits, consisting of reddish-brown, poorly bedded, poorly- to moderately indurated sandstone, siltstone and conglomerate. The remainder of the Site is underlain at depth by alluvium and colluvium with unconsolidated silt, clay, sand, and gravel. The Site, as is all of Southern California, is an active seismic area. However, no faults are mapped across the Site.

5.3.3 Hydrogeology

The Site is situated within the Mission Hydrologic Sub-Area of the Lower San Luis Hydrologic Area of the San Luis Rey Hydrologic Unit. Site specific information regarding depth to groundwater and water quality is not available for the Site. However, static groundwater is anticipated to be at depths between 10 to 15-feet below grade. The inferred regional groundwater flow direction is toward the south. According to the California Regional Water Quality Control Board- San Diego Region, groundwater in the area has existing beneficial uses for municipal, agricultural, and industrial supply purposes.

5.4 Historical Use Information on the Subject Site

VM reviewed several historical sources (as described in the following sections) to develop a history of the previous uses of the Site, in order to help identify the likelihood of past uses having led to recognized environmental conditions in connection with the Site.

5.4.1 Aerial Photographs and Topographic Maps

Aerial Photographs

VM reviewed historical aerial photographs from the years 1938, 1946, 1953, 1964, 1967, 1980, 1989, 1990, 1994, 1997, 2002, 2003, 2005, 2009, 2010, and 2012 via online resources provided by NETROnline. In the 1938 and 1946 aerial photographs, the Site appears to be mostly vacant with some agricultural activity. A residence is depicted along the eastern Site boundary. In the 1953, 1964, and 1967 aerial photographs, the Site appears to be developed with an additional residence and associated structures in the central portion of the Site and continued agricultural activities. In the 1980, 1989, 1990, 1994, and 1997 aerial photographs, the on-Site structures are depicted in their current configurations with dirt parking surrounding the structures. Agricultural use continues on the western portion of the Site. In the 2002, 2003, 2005, 2009, 2010, and 2012 aerial photographs, the Site is depicted in its current configuration with paved areas surrounding the structures.

The Site has historically been utilized for agricultural purposes. During historical agricultural activities throughout the State of California, various pesticides and more specifically OCPs were commonly applied during the normal course of agricultural operations. Such compounds have since been banned from production and use in the United States. Section 105215 of the California Health and Safety Code discusses the regulatory reporting of incidents that pertain to pesticide spills and accidental releases of pesticide products. Based on the regulatory and historical research completed during the preparation of this assessment, no information has been revealed that would lead VM to believe that an accidental spill or release of pesticide products has occurred at the Site. In addition, neither stressed vegetation, nor evidence of the storage of pesticides was observed on the property during the Site reconnaissance or based on regulatory and historical research reviews. As such, the historical agricultural use of the Site is not considered to be a recognized environmental condition in connection with the Site. However, to the extent that the client desires information regarding potential agricultural chemical residues in Site soils, sampling and analysis can be conducted.

Topographic Maps

VM reviewed historical topographic maps from the years 1893, 1897, 1901, 1906, 1907, 1911, 1920, 1921, 1925, 1929, 1931, 1933, 1939, 1941, 1946, 1947, 1949, 1955, 1961, 1966, 1969, 1971, 1978, and 2000 via online resources provided by NETROnline. The Site is depicted with a single structure at the southeastern corner of the Site on the 1947 through 2000 maps. Additional structures are depicted on Site on the 1969 through 1978 maps. Structures are depicted in their current configuration on the 2000 topographic map.

5.4.2 State of California Division of Oil and Gas Records

According to online resources provided by the California Department of Conservation, Division of Oil, Gas and Geothermal Resources, there are no oil, gas or geothermal wells located on the Site.

5.5 Historical Use Information on Adjoining Properties

VM also reviewed several historical sources (as described in the following sections) to develop a history of the previous uses of adjoining properties and the surrounding area, in order to help identify the likelihood of past uses having led to recognized environmental conditions in connection with the Site.

5.5.1 Aerial Photographs and Topographic Maps

Aerial Photographs

As stated previously, VM reviewed historical aerial photographs from the years 1938, 1946, 1953, 1964, 1967, 1980, 1989, 1990, 1994, 1997, 2002, 2003, 2005, 2009, 2010, and 2012 via online resources provided by NETROnline. In the aerial photographs from 1938 to 1967, adjacent properties are primarily vacant and agricultural land in all directions with a roadway (N River Road) to the north. Scattered residences are depicted in the surrounding area over throughout the years. A commercial structure depicted south of the Site in the 1989 and 1990 aerial photographs, is no longer depicted in the 1994 aerial photograph. Calle Joven and the southern adjacent commercial property are depicted in their current configurations in the 1994 aerial photograph. The eastern adjacent parking lot is depicted in its current configuration in the 1997 aerial photograph. The surrounding area is depicted mostly in its current configuration beginning with the 1997 aerial photograph through 2012, consisting of agricultural land to the west, residential to the north, parking lot and commercial beyond to the east, and commercial to the south. No environmental concerns to the Site relative to adjacent and nearby properties were noted during the historical aerial photograph review.

Topographic Maps

VM reviewed historical topographic maps from the years 1893, 1897, 1901, 1906, 1907, 1911, 1920, 1921, 1925, 1929, 1931, 1933, 1939, 1941, 1946, 1947, 1949, 1955, 1961, 1966, 1969, 1971, 1978, and 2000 via online resources provided by NETROnline. N River Road is depicted along the north of the Site in all topographic maps reviewed, but is labeled as Camp Pendleton Road until 1966. A few scattered structures are depicted in the vicinity on the 1893 through 1947 maps. The San Luis Rey River is depicted nearby to the south of the Site as a seasonal streambed until 1978 and is depicted as an engineered channel on the 2000 topographic map. Much of the surrounding area to the north and west is shaded pink on the 2000 topographic map indicating urban development. Additional structures are depicted adjacent to the west of the Site on the 1969 topographic map. The surrounding area is depicted in its current configuration on the 2000 topographic map. No environmental concerns associated with the surrounding area were noted during the historical topographic map review.

5.5.2 State of California Division of Oil and Gas Records

According to online resources provided by the California Department of Conservation, Division of Oil, Gas and Geothermal Resources, there are no oil, gas or geothermal wells located on adjoining properties of the Site.

6.0 Site Reconnaissance

The objective of the Site reconnaissance was to obtain information indicating the likelihood of recognized environmental conditions in connection with the Site. The reconnaissance was conducted on September 18, 2015 by VM. VM was accompanied by facility personnel during the Site reconnaissance.

6.1 Methodology and Limiting Conditions

The Site reconnaissance consisted of inspecting the Site and walking accessible roads surrounding the Site. VM inspected all exterior and common areas. As stated previously, a Site Plan is included in Section 13.2. Photographs of the Site were taken to document existing Site conditions and several are included and described in Section 13.3.

6.2 General Site Setting

As stated previously, the Site currently includes a packing warehouse with offices, associated storage sheds, a former fruit stand, and a vacant residence. The western portion of the Site is mostly vacant and undeveloped. The Site can be accessed from North River Road to the north and from Calle Joven to the south. The northern portion of the Site surrounding the warehouse is mostly asphalt paved, while the southern portion surrounding the warehouse is mostly concrete paved. Additional details pertaining to the Site and its adjoining properties are provided in the sections below. The general vicinity consists of multi-family and mobile home residences to the north (beyond N River Road), parking and commercial to the east, fallow agricultural land to the west, and commercial properties to the south.

6.3 Site Observations

VM examined accessible areas of the Site for evidence of the following potential environmental concerns:

Conditions	Not Observed or Noted	Observed or Noted	Significant Concern?
Hazardous Substances/Petroleum Products	X		--
Waste Generation/Storage/Disposal	X		--
ASTs		X	No
USTs	X		--
PCB Containing Equipment		X	No
Chemical/Petroleum Odors	X		--
Pools of Liquid	X		--
Floor Drains/Sumps/Wells	X		--
Drums	X		--
Stains or Corrosion	X		--
Unidentified Substance Containers	X		--
Stained Soil or Pavement	X		--
Stressed Vegetation	X		--
Pits, Ponds or Lagoons	X		--
Wastewater Discharges/Disposal Systems	X		--
Septic Systems/Cesspools	X		--
Non-Hazardous Solid Waste Disposal Areas	X		--

Conditions	Not Observed or Noted	Observed or Noted	Significant Concern?
Drinking Water Systems/Water Wells/Other Wells	X		--
Other	X		--

The noted items in the table above are discussed below:

AST

An above ground propane tank was noted at the western area of the Site. The tank appeared to be in good condition with no suspect conditions noted in the area.

PCB Containing Equipment

Three pole mounted transformers were noted on a single utility pole at the northern border of the Site, one pad mounted transformer was noted at the northern border of the Site, and another pad mounted transformer was noted in the central area of the Site. The transformers are owned and maintained by SDGE and are not labeled with regards to PCB content. The transformers appeared to be in good condition with no evidence of leaks, stains or corrosion.

7.0 Interview Information

7.1 Interview With Owner

As stated previously, the Site is currently owned by So. Cal Ag. Properties, Inc. Mr. Jay Kawano, designated owner representative, had no knowledge of environmental concerns in connection with the Site.

7.2 Interview With Site Manager

So. Cal Ag. Properties, Inc. is also considered to be the Site Manager. Please refer to section 7.1 above.

7.3 Interviews With Occupants

So Cal Ag. Properties, Inc., is also considered to be the occupant. Please refer to section 7.1 above.

7.4 Interview With Local Government Official

During the preparation of this assessment, multiple governmental agency representatives were interviewed regarding the availability of public records pertaining to the Site.

7.5 Interview With Others

No other interviews were conducted as a part of this assessment.

8.0 Findings, Opinion and Conclusions

VM has performed a Phase I Environmental Site Assessment, in conformance with the scope and limitations of ASTM Practice E 1527-13 and 40 CFR Part 312 of the 4665 N River Road property in the City of Oceanside, San Diego County, California. Any exceptions to, or deletions from, this practice are described in Section 9.0 of this report.

This assessment has revealed no evidence of recognized environmental conditions in connection with the Site. As stated previously, the historical agricultural use of the Site is not considered to be a recognized environmental condition in connection with the Site. However, to the extent that the client desires information regarding potential agricultural chemical residues in Site soils, sampling and analysis can be conducted.

9.0 Deviations and Data Gaps

No deviations or data gaps as defined in the ASTM-2013 standard were noted during the preparation of this assessment.

10.0 Additional Services

No additional services were conducted by VM as a part of this assessment.

11.0 References

"All Appropriate Inquiry" as necessary to satisfy the defenses available under 42 U.S.C. §§ 9607(b)(3), 9607(r)(1), and 9607(q), relying on definitions provided at 42 U.S.C. §§ 9601(35)(B); and as further explained in 40 CFR §§ 312.1 – 312.31.

ASTM International, "Standard Practice for Environmental Site Assessments: Phase I Environmental Site Assessment Process," ASTM Designation E 1527-13, Published November 2013.

California State Water Resources Control Board, GeoTracker online database: <http://www.geotracker.swrcb.ca.gov>;

California State Water Resources Control Board, Water Quality Control Plan for the San Diego Basin (9), San Diego, California, Published 1994;

Environmental Data Resources Services, Regulatory Database Report Dated September 8, 2015;


NETROnline, Historical aerial photographs;


State of California Department of Conservation, Division of Oil and Gas and Geothermal Resources: http://www.consrv.ca.gov/DOG/maps/index_map.htm;

USGS topographic map, San Luis Rey, California Quadrangle (1997).

12.0 Signatures and Qualifications of Environmental Professionals

We declare that, to the best of our professional knowledge and belief, we meet the definition of Environmental Professional as defined in 40 CFR 312.10. We have the specific qualifications based on education, training and experience to assess a property of the nature, history and setting of the subject Site. We have developed and performed the all appropriate inquiries in conformance with the standards and practices set forth in 40 CFR Part 312.


Ralph M. Vinje
Principal Engineer
RCE #25115





Daniel Weis
Associate Environmental Scientist

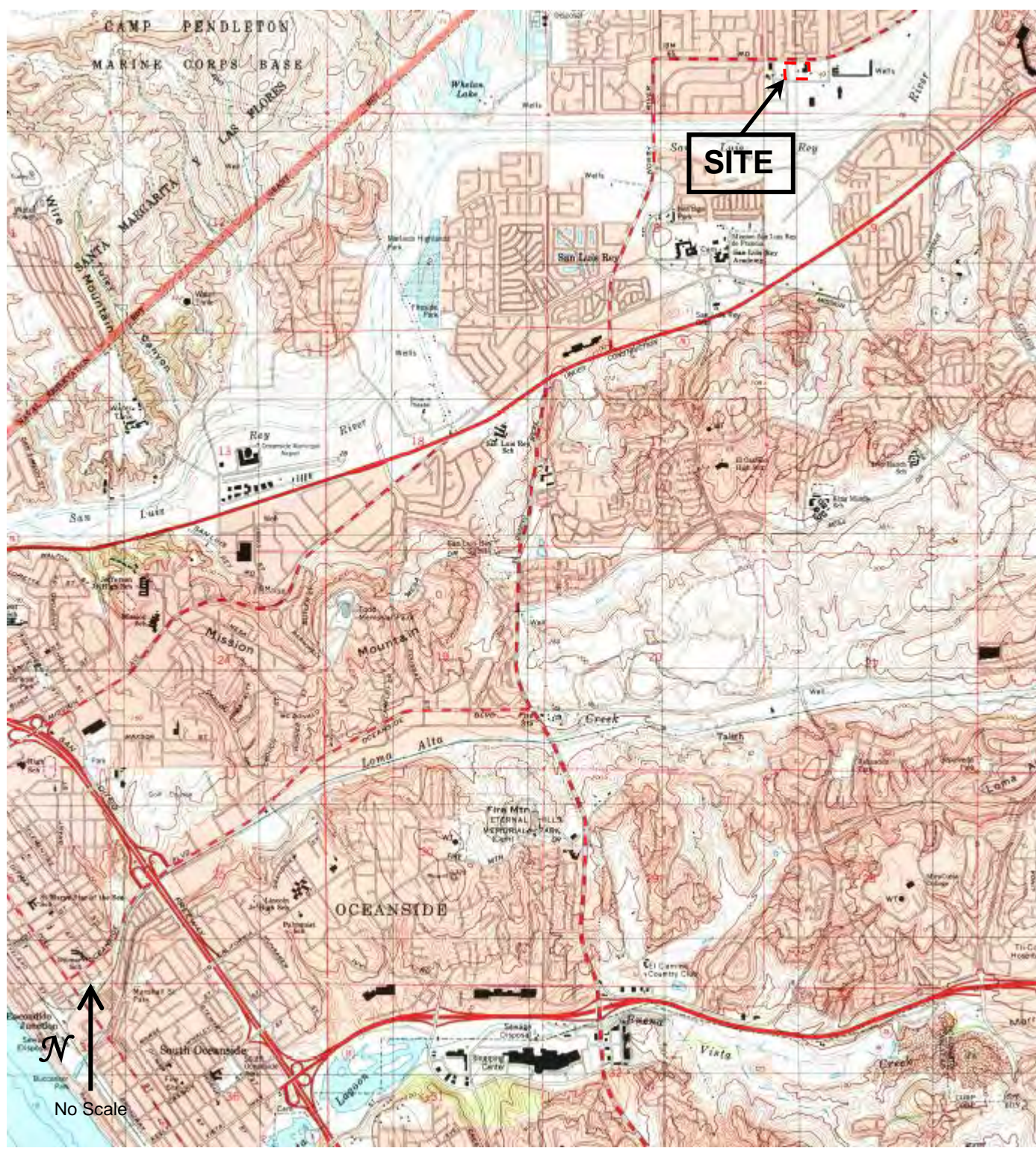
13.0 Appendices

13.1 Vicinity Map and Topographic Map



Vinje & Middleton Engineering, Inc.
2450 Auto Park Way
Escondido, California 92029


Vicinity Map
4665 N River Road
Oceanside, California



Vinje & Middleton Engineering, Inc.
2450 Auto Park Way
Escondido, California 92029

Topographic Map
4665 N River Road
Oceanside, California

13.2 Site Plan





Mobile Home Park

N River Road

Agricultural

Parking Lot

Residential

Calle Joven

commercial




No Scale

Vinje & Middleton Engineering, Inc.
2450 Auto Park Way
Escondido, California 92029

Site Plan
4665 N River Road
Oceanside, California

13.3 Site Photographs





1. Southeastern view of the Site.



2. Southern view of the residence on-Site.



3. View of the former produce stand along N River Road.



4. View of the western portion of the Site from the northwest corner.



5. Southern view along the eastern fence line of the Site and eastern adjacent property.



6. Western view along N River Road View from the northeast corner of the Site.



7. Southern view of the eastern adjacent property.



8. Western view along the southern fence line of the Site along Calle Joven.



9. Southern adjacent property.



10. Northern view of the southern Site entrance from Calle Joven.



11. View of the southern portion of the warehouse.



12. View of southwestern portion of the Site.



13. View western portion of the Site.



14. View of northeastern portion of the Site.



15. Western view of the eastern side of the warehouse building.



16. View of the eastern portion of the Site, propane AST depicted.



17. Eastern portion of the Site.



18. Shed and pad mounted transformer located west of the main warehouse.



19. Main warehouse interior.



20. Main warehouse interior.



21. Cold storage within the main warehouse.



22. Interior office space.



23. Northern adjacent mobile home park.




24. Northern adjacent townhomes.

13.4 Regulatory Database Report

4665 N River Road
4665 N River Road
Oceanside, CA 92057

Inquiry Number: 4405310.1s
September 08, 2015

The EDR Radius Map™ Report



6 Armstrong Road, 4th floor
Shelton, CT 06484
Toll Free: 800.352.0050
www.edrnet.com

TABLE OF CONTENTS

<u>SECTION</u>	<u>PAGE</u>
Executive Summary	ES1
Overview Map	2
Detail Map	3
Map Findings Summary	4
Map Findings	8
Orphan Summary	30
Government Records Searched/Data Currency Tracking	GR-1

GEOCHECK ADDENDUM

GeoCheck - Not Requested

Thank you for your business.
Please contact EDR at 1-800-352-0050
with any questions or comments.

Disclaimer - Copyright and Trademark Notice

This Report contains certain information obtained from a variety of public and other sources reasonably available to Environmental Data Resources, Inc. It cannot be concluded from this Report that coverage information for the target and surrounding properties does not exist from other sources. **NO WARRANTY EXPRESSED OR IMPLIED, IS MADE WHATSOEVER IN CONNECTION WITH THIS REPORT. ENVIRONMENTAL DATA RESOURCES, INC. SPECIFICALLY DISCLAIMS THE MAKING OF ANY SUCH WARRANTIES, INCLUDING WITHOUT LIMITATION, MERCHANTABILITY OR FITNESS FOR A PARTICULAR USE OR PURPOSE. ALL RISK IS ASSUMED BY THE USER. IN NO EVENT SHALL ENVIRONMENTAL DATA RESOURCES, INC. BE LIABLE TO ANYONE, WHETHER ARISING OUT OF ERRORS OR OMISSIONS, NEGLIGENCE, ACCIDENT OR ANY OTHER CAUSE, FOR ANY LOSS OF DAMAGE, INCLUDING, WITHOUT LIMITATION, SPECIAL, INCIDENTAL, CONSEQUENTIAL, OR EXEMPLARY DAMAGES. ANY LIABILITY ON THE PART OF ENVIRONMENTAL DATA RESOURCES, INC. IS STRICTLY LIMITED TO A REFUND OF THE AMOUNT PAID FOR THIS REPORT.** Purchaser accepts this Report "AS IS". Any analyses, estimates, ratings, environmental risk levels or risk codes provided in this Report are provided for illustrative purposes only, and are not intended to provide, nor should they be interpreted as providing any facts regarding, or prediction or forecast of, any environmental risk for any property. Only a Phase I Environmental Site Assessment performed by an environmental professional can provide information regarding the environmental risk for any property. Additionally, the information provided in this Report is not to be construed as legal advice.

Copyright 2015 by Environmental Data Resources, Inc. All rights reserved. Reproduction in any media or format, in whole or in part, of any report or map of Environmental Data Resources, Inc., or its affiliates, is prohibited without prior written permission.

EDR and its logos (including Sanborn and Sanborn Map) are trademarks of Environmental Data Resources, Inc. or its affiliates. All other trademarks used herein are the property of their respective owners.

EXECUTIVE SUMMARY

A search of available environmental records was conducted by Environmental Data Resources, Inc (EDR). The report was designed to assist parties seeking to meet the search requirements of EPA's Standards and Practices for All Appropriate Inquiries (40 CFR Part 312), the ASTM Standard Practice for Environmental Site Assessments (E 1527-13) or custom requirements developed for the evaluation of environmental risk associated with a parcel of real estate.

TARGET PROPERTY INFORMATION

ADDRESS

4665 N RIVER ROAD
OCEANSIDE, CA 92057

COORDINATES

Latitude (North): 33.2446000 - 33° 14' 40.56"
Longitude (West): 117.3110000 - 117° 18' 39.60"
Universal Transverse Mercator: Zone 11
UTM X (Meters): 471027.4
UTM Y (Meters): 3678255.0
Elevation: 71 ft. above sea level

USGS TOPOGRAPHIC MAP ASSOCIATED WITH TARGET PROPERTY

Target Property Map: 5641318 SAN LUIS REY, CA
Version Date: 2012

North Map: 5640252 MORRO HILL, CA
Version Date: 2012

AERIAL PHOTOGRAPHY IN THIS REPORT

Portions of Photo from: 20120519
Source: USDA

MAPPED SITES SUMMARY

Target Property Address:
 4665 N RIVER ROAD
 OCEANSIDE, CA 92057

Click on Map ID to see full detail.

MAP ID	SITE NAME	ADDRESS	DATABASE ACRONYMS	RELATIVE ELEVATION	DIST (ft. & mi.) DIRECTION
1		4665 NORTH RIVER ROA	CHMIRS		TP
A2	HOUSE CALL OIL CHANG	4705 N RIVER RD	San Diego Co. HMMD	Higher	21, 0.004, NE
A3	VISTA COMMUNITY CLIN	4700 N RIVER RD	San Diego Co. HMMD	Higher	30, 0.006, NE
B4	SD AUTO AUCTION INC.	4691 CALLE JOVEN	San Diego Co. HMMD	Higher	130, 0.025, ESE
B5	SD AUTO AUCTION INC	4691 CALLE JOVEN	San Diego Co. HMMD	Higher	130, 0.025, ESE
C6	NAGATA BROS FARM INC	4617 N RIVER RD	San Diego Co. HMMD, HIST UST	Higher	285, 0.054, WNW
C7		4617 NORTH RIVER ROA	ERNS	Higher	285, 0.054, WNW
C8	NAGATA BROS. FARMS	4617 RIVER RD	San Diego Co. HMMD, CHMIRS	Higher	285, 0.054, WNW
9	ROY LADD	4801 N RIVER RD	San Diego Co. HMMD	Higher	316, 0.060, ENE
10	MURRAY BRIDGE MIDDLE	FRAZEE ROAD/GARDENIA	ENVIROSTOR	Higher	2219, 0.420, East
11	PALA WEST SCHOOL	PALA ROAD/DOUGLAS DR	ENVIROSTOR	Lower	3812, 0.722, SW

EXECUTIVE SUMMARY

TARGET PROPERTY SEARCH RESULTS

The target property was identified in the following records. For more information on this property see page 8 of the attached EDR Radius Map report:

<u>Site</u>	<u>Database(s)</u>	<u>EPA ID</u>
4665 NORTH RIVER ROA 4665 NORTH RIVER ROA OCEANSIDE, CA	CHMIRS OES Incident Number: 15-1162	N/A

DATABASES WITH NO MAPPED SITES

No mapped sites were found in EDR's search of available ("reasonably ascertainable ") government records either on the target property or within the search radius around the target property for the following databases:

STANDARD ENVIRONMENTAL RECORDS

Federal NPL site list

NPL..... National Priority List
Proposed NPL..... Proposed National Priority List Sites
NPL LIENS..... Federal Superfund Liens

Federal Delisted NPL site list

Delisted NPL..... National Priority List Deletions

Federal CERCLIS list

FEDERAL FACILITY..... Federal Facility Site Information listing
CERCLIS..... Comprehensive Environmental Response, Compensation, and Liability Information System

Federal CERCLIS NFRAP site List

CERC-NFRAP..... CERCLIS No Further Remedial Action Planned

Federal RCRA CORRACTS facilities list

CORRACTS..... Corrective Action Report

Federal RCRA non-CORRACTS TSD facilities list

RCRA-TSDF..... RCRA - Treatment, Storage and Disposal

Federal RCRA generators list

RCRA-LQG..... RCRA - Large Quantity Generators

EXECUTIVE SUMMARY

RCRA-SQG..... RCRA - Small Quantity Generators
RCRA-CESQG..... RCRA - Conditionally Exempt Small Quantity Generator

Federal institutional controls / engineering controls registries

LUCIS..... Land Use Control Information System
US ENG CONTROLS..... Engineering Controls Sites List
US INST CONTROL..... Sites with Institutional Controls

State- and tribal - equivalent NPL

RESPONSE..... State Response Sites

State and tribal landfill and/or solid waste disposal site lists

SWF/LF..... Solid Waste Information System

State and tribal leaking storage tank lists

SAN DIEGO CO. SAM..... Environmental Case Listing
LUST..... Geotracker's Leaking Underground Fuel Tank Report
INDIAN LUST..... Leaking Underground Storage Tanks on Indian Land
SLIC..... Statewide SLIC Cases

State and tribal registered storage tank lists

FEMA UST..... Underground Storage Tank Listing
UST..... Active UST Facilities
AST..... Aboveground Petroleum Storage Tank Facilities
INDIAN UST..... Underground Storage Tanks on Indian Land

State and tribal voluntary cleanup sites

VCP..... Voluntary Cleanup Program Properties
INDIAN VCP..... Voluntary Cleanup Priority Listing

State and tribal Brownfields sites

BROWNFIELDS..... Considered Brownfields Sites Listing

ADDITIONAL ENVIRONMENTAL RECORDS

Local Brownfield lists

US BROWNFIELDS..... A Listing of Brownfields Sites

Local Lists of Landfill / Solid Waste Disposal Sites

WMUDS/SWAT..... Waste Management Unit Database
SWRCY..... Recycler Database
HAULERS..... Registered Waste Tire Haulers Listing
ODI..... Open Dump Inventory
DEBRIS REGION 9..... Torres Martinez Reservation Illegal Dump Site Locations

Local Lists of Hazardous waste / Contaminated Sites

US HIST CDL..... National Clandestine Laboratory Register

EXECUTIVE SUMMARY

HIST Cal-Sites..... Historical Calsites Database
SCH..... School Property Evaluation Program
CDL..... Clandestine Drug Labs
Toxic Pits..... Toxic Pits Cleanup Act Sites
US CDL..... Clandestine Drug Labs

Local Lists of Registered Storage Tanks

SWEEPS UST..... SWEEPS UST Listing
CA FID UST..... Facility Inventory Database

Local Land Records

LIENS..... Environmental Liens Listing
LIENS 2..... CERCLA Lien Information
DEED..... Deed Restriction Listing

Records of Emergency Release Reports

HMIRS..... Hazardous Materials Information Reporting System
LDS..... Land Disposal Sites Listing
MCS..... Military Cleanup Sites Listing
SPILLS 90..... SPILLS 90 data from FirstSearch

Other Ascertainable Records

RCRA NonGen / NLR..... RCRA - Non Generators / No Longer Regulated
FUDS..... Formerly Used Defense Sites
DOD..... Department of Defense Sites
SCRD DRYCLEANERS..... State Coalition for Remediation of Drycleaners Listing
US FIN ASSUR..... Financial Assurance Information
EPA WATCH LIST..... EPA WATCH LIST
2020 COR ACTION..... 2020 Corrective Action Program List
TSCA..... Toxic Substances Control Act
TRIS..... Toxic Chemical Release Inventory System
SSTS..... Section 7 Tracking Systems
ROD..... Records Of Decision
RMP..... Risk Management Plans
RAATS..... RCRA Administrative Action Tracking System
PRP..... Potentially Responsible Parties
PADS..... PCB Activity Database System
ICIS..... Integrated Compliance Information System
FTTS..... FIFRA/ TSCA Tracking System - FIFRA (Federal Insecticide, Fungicide, & Rodenticide Act)/TSCA (Toxic Substances Control Act)
MLTS..... Material Licensing Tracking System
COAL ASH DOE..... Steam-Electric Plant Operation Data
COAL ASH EPA..... Coal Combustion Residues Surface Impoundments List
PCB TRANSFORMER..... PCB Transformer Registration Database
RADINFO..... Radiation Information Database
HIST FTTS..... FIFRA/TSCA Tracking System Administrative Case Listing
DOT OPS..... Incident and Accident Data
CONSENT..... Superfund (CERCLA) Consent Decrees
INDIAN RESERV..... Indian Reservations
UMTRA..... Uranium Mill Tailings Sites
LEAD SMELTERS..... Lead Smelter Sites

EXECUTIVE SUMMARY

US AIRS.....	Aerometric Information Retrieval System Facility Subsystem
US MINES.....	Mines Master Index File
FINDS.....	Facility Index System/Facility Registry System
CA BOND EXP. PLAN.....	Bond Expenditure Plan
Cortese.....	"Cortese" Hazardous Waste & Substances Sites List
CUPA Listings.....	CUPA Resources List
DRYCLEANERS.....	Cleaner Facilities
EMI.....	Emissions Inventory Data
ENF.....	Enforcement Action Listing
Financial Assurance.....	Financial Assurance Information Listing
HAZNET.....	Facility and Manifest Data
HIST CORTESE.....	Hazardous Waste & Substance Site List
HWP.....	EnviroStor Permitted Facilities Listing
HWT.....	Registered Hazardous Waste Transporter Database
MINES.....	Mines Site Location Listing
MWMP.....	Medical Waste Management Program Listing
NPDES.....	NPDES Permits Listing
PEST LIC.....	Pesticide Regulation Licenses Listing
PROC.....	Certified Processors Database
Notify 65.....	Proposition 65 Records
UIC.....	UIC Listing
WASTEWATER PITS.....	Oil Wastewater Pits Listing
WDS.....	Waste Discharge System
WIP.....	Well Investigation Program Case List

EDR RECOVERED GOVERNMENT ARCHIVES

Exclusive Recovered Govt. Archives

RGA LF.....	Recovered Government Archive Solid Waste Facilities List
RGA LUST.....	Recovered Government Archive Leaking Underground Storage Tank

SURROUNDING SITES: SEARCH RESULTS

Surrounding sites were identified in the following databases.

Elevations have been determined from the USGS Digital Elevation Model and should be evaluated on a relative (not an absolute) basis. Relative elevation information between sites of close proximity should be field verified. Sites with an elevation equal to or higher than the target property have been differentiated below from sites with an elevation lower than the target property.

Page numbers and map identification numbers refer to the EDR Radius Map report where detailed data on individual sites can be reviewed.

Sites listed in ***bold italics*** are in multiple databases.

Unmappable (orphan) sites are not considered in the foregoing analysis.

STANDARD ENVIRONMENTAL RECORDS

Federal ERNS list

ERNS: The Emergency Response Notification System records and stores information on reported releases of oil and hazardous substances. The source of this database is the U.S. EPA.

A review of the ERNS list, as provided by EDR, and dated 03/30/2015 has revealed that there is 1 ERNS

EXECUTIVE SUMMARY

site within approximately 0.125 miles of the target property.

<u>Equal/Higher Elevation</u>	<u>Address</u>	<u>Direction / Distance</u>	<u>Map ID</u>	<u>Page</u>
Not reported	4617 NORTH RIVER ROA	WNW 0 - 1/8 (0.054 mi.)	C7	21

State- and tribal - equivalent CERCLIS

ENVIROSTOR: The Department of Toxic Substances Control's (DTSC's) Site Mitigation and Brownfields Reuse Program's (SMBRP's) EnviroStor database identifies sites that have known contamination or sites for which there may be reasons to investigate further. The database includes the following site types: Federal Superfund sites (National Priorities List (NPL)); State Response, including Military Facilities and State Superfund; Voluntary Cleanup; and School sites. EnviroStor provides similar information to the information that was available in CalSites, and provides additional site information, including, but not limited to, identification of formerly-contaminated properties that have been released for reuse, properties where environmental deed restrictions have been recorded to prevent inappropriate land uses, and risk characterization information that is used to assess potential impacts to public health and the environment at contaminated sites.

A review of the ENVIROSTOR list, as provided by EDR, and dated 08/03/2015 has revealed that there are 2 ENVIROSTOR sites within approximately 1 mile of the target property.

<u>Equal/Higher Elevation</u>	<u>Address</u>	<u>Direction / Distance</u>	<u>Map ID</u>	<u>Page</u>
MURRAY BRIDGE MIDDLE Facility Id: 37010029 Status: No Further Action	FRAZEE ROAD/GARDENIA	E 1/4 - 1/2 (0.420 mi.)	10	25

<u>Lower Elevation</u>	<u>Address</u>	<u>Direction / Distance</u>	<u>Map ID</u>	<u>Page</u>
PALA WEST SCHOOL Facility Id: 37010026 Status: No Further Action	PALA ROAD/DOUGLAS DR	SW 1/2 - 1 (0.722 mi.)	11	27

ADDITIONAL ENVIRONMENTAL RECORDS

Local Lists of Hazardous waste / Contaminated Sites

San Diego Co. HMMD: The Hazardous Materials Management Division Database comes from the Hazardous Materials Management Division.

A review of the San Diego Co. HMMD list, as provided by EDR, and dated 09/23/2013 has revealed that there are 7 San Diego Co. HMMD sites within approximately 0.125 miles of the target property.

<u>Equal/Higher Elevation</u>	<u>Address</u>	<u>Direction / Distance</u>	<u>Map ID</u>	<u>Page</u>
HOUSE CALL OIL CHANG Facility ID: 137631	4705 N RIVER RD	NE 0 - 1/8 (0.004 mi.)	A2	9
VISTA COMMUNITY CLIN Facility ID: 202594	4700 N RIVER RD	NE 0 - 1/8 (0.006 mi.)	A3	10
SD AUTO AUCTION INC.	4691 CALLE JOVEN	ESE 0 - 1/8 (0.025 mi.)	B4	13

EXECUTIVE SUMMARY

Facility ID: 208015				
SD AUTO AUCTION INC	4691 CALLE JOVEN	ESE 0 - 1/8 (0.025 mi.)	B5	15
Facility ID: 133105				
NAGATA BROS FARM INC	4617 N RIVER RD	WNW 0 - 1/8 (0.054 mi.)	C6	20
Facility ID: 199374				
NAGATA BROS. FARMS	4617 RIVER RD	WNW 0 - 1/8 (0.054 mi.)	C8	21
Facility ID: 120768				
ROY LADD	4801 N RIVER RD	ENE 0 - 1/8 (0.060 mi.)	9	24
Facility ID: 134729				
Facility ID: 204183				

Local Lists of Registered Storage Tanks

HIST UST: Historical UST Registered Database.

A review of the HIST UST list, as provided by EDR, and dated 10/15/1990 has revealed that there is 1 HIST UST site within approximately 0.125 miles of the target property.

<u>Equal/Higher Elevation</u>	<u>Address</u>	<u>Direction / Distance</u>	<u>Map ID</u>	<u>Page</u>
NAGATA BROS FARM INC	4617 N RIVER RD	WNW 0 - 1/8 (0.054 mi.)	C6	20
Facility Id: 00000049312				

Records of Emergency Release Reports

CHMIRS: The California Hazardous Material Incident Report System contains information on reported hazardous material incidents, i.e., accidental releases or spills. The source is the California Office of Emergency Services.

A review of the CHMIRS list, as provided by EDR, and dated 06/15/2015 has revealed that there is 1 CHMIRS site within approximately 0.125 miles of the target property.

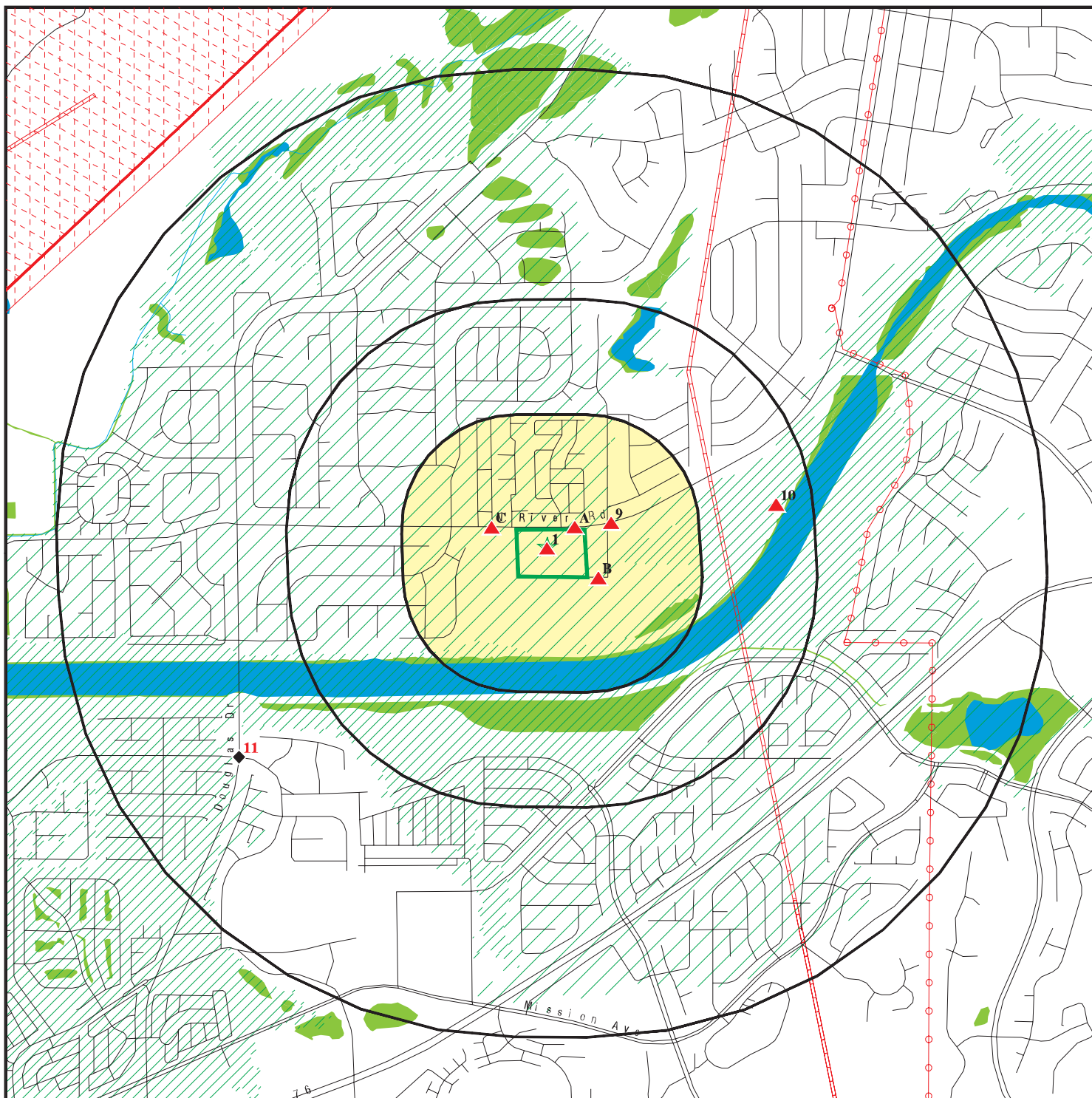
<u>Equal/Higher Elevation</u>	<u>Address</u>	<u>Direction / Distance</u>	<u>Map ID</u>	<u>Page</u>
NAGATA BROS. FARMS	4617 RIVER RD	WNW 0 - 1/8 (0.054 mi.)	C8	21
OES Incident Number: 10-1568				

EXECUTIVE SUMMARY

Due to poor or inadequate address information, the following sites were not mapped. Count: 2 records.

<u>Site Name</u>	<u>Database(s)</u>
N RIVER RD 1 000 SLY COLLEGE	NPDES
FRESH & EASY NEIGHBORHOOD MARKET #	San Diego Co. HMMD

OVERVIEW MAP - 4405310.1S



Target Property

Sites at elevations higher than or equal to the target property

Sites at elevations lower than the target property

National Priority List Sites

Dept. Defense Sites

Indian Reservations BIA

Power transmission lines

Pipelines

100-year flood zone

500-year flood zone

National Wetland Inventory

Areas of Concern



This report includes Interactive Map Layers to display and/or hide map information. The legend includes only those icons for the default map view.

SITE NAME: 4665 N River Road
 ADDRESS: 4665 N River Road
 Oceanside CA 92057
 LAT/LONG: 33.2446 / 117.311

CLIENT: Advantage Env. Consultants LLC
 CONTACT: Keith Sy
 INQUIRY #: 4405310.1s
 DATE: September 08, 2015 7:04 pm

DETAIL MAP - 4405310.1S



Target Property

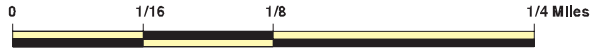
Sites at elevations higher than or equal to the target property

Sites at elevations lower than the target property

Sensitive Receptors

National Priority List Sites

Dept. Defense Sites



Indian Reservations BIA

Areas of Concern

Pipelines

100-year flood zone

500-year flood zone

National Wetland Inventory



This report includes Interactive Map Layers to display and/or hide map information. The legend includes only those icons for the default map view.

SITE NAME: 4665 N River Road
 ADDRESS: 4665 N River Road
 Oceanside CA 92057
 LAT/LONG: 33.2446 / 117.311

CLIENT: Advantage Env. Consultants LLC
 CONTACT: Keith Sy
 INQUIRY #: 4405310.1s
 DATE: September 08, 2015 7:06 pm

MAP FINDINGS SUMMARY

Database	Search Distance (Miles)	Target Property	< 1/8	1/8 - 1/4	1/4 - 1/2	1/2 - 1	> 1	Total Plotted
STANDARD ENVIRONMENTAL RECORDS								
<i>Federal NPL site list</i>								
NPL	1.000		0	0	0	0	NR	0
Proposed NPL	1.000		0	0	0	0	NR	0
NPL LIENS	TP		NR	NR	NR	NR	NR	0
<i>Federal Delisted NPL site list</i>								
Delisted NPL	1.000		0	0	0	0	NR	0
<i>Federal CERCLIS list</i>								
FEDERAL FACILITY	TP		NR	NR	NR	NR	NR	0
CERCLIS	0.500		0	0	0	NR	NR	0
<i>Federal CERCLIS NFRAP site List</i>								
CERC-NFRAP	0.500		0	0	0	NR	NR	0
<i>Federal RCRA CORRACTS facilities list</i>								
CORRACTS	1.000		0	0	0	0	NR	0
<i>Federal RCRA non-CORRACTS TSD facilities list</i>								
RCRA-TSDF	0.500		0	0	0	NR	NR	0
<i>Federal RCRA generators list</i>								
RCRA-LQG	0.125		0	NR	NR	NR	NR	0
RCRA-SQG	0.125		0	NR	NR	NR	NR	0
RCRA-CESQG	0.125		0	NR	NR	NR	NR	0
<i>Federal institutional controls / engineering controls registries</i>								
LUCIS	TP		NR	NR	NR	NR	NR	0
US ENG CONTROLS	0.500		0	0	0	NR	NR	0
US INST CONTROL	0.500		0	0	0	NR	NR	0
<i>Federal ERNS list</i>								
ERNS	0.125		1	NR	NR	NR	NR	1
<i>State- and tribal - equivalent NPL</i>								
RESPONSE	1.000		0	0	0	0	NR	0
<i>State- and tribal - equivalent CERCLIS</i>								
ENVIROSTOR	1.000		0	0	1	1	NR	2
<i>State and tribal landfill and/or solid waste disposal site lists</i>								
SWF/LF	0.500		0	0	0	NR	NR	0
<i>State and tribal leaking storage tank lists</i>								
SAN DIEGO CO. SAM	0.500		0	0	0	NR	NR	0

MAP FINDINGS SUMMARY

Database	Search Distance (Miles)	Target Property	< 1/8	1/8 - 1/4	1/4 - 1/2	1/2 - 1	> 1	Total Plotted
LUST	0.500		0	0	0	NR	NR	0
INDIAN LUST	0.500		0	0	0	NR	NR	0
SLIC	0.500		0	0	0	NR	NR	0
<i>State and tribal registered storage tank lists</i>								
FEMA UST	TP		NR	NR	NR	NR	NR	0
UST	0.125		0	NR	NR	NR	NR	0
AST	0.125		0	NR	NR	NR	NR	0
INDIAN UST	0.125		0	NR	NR	NR	NR	0
<i>State and tribal voluntary cleanup sites</i>								
VCP	0.500		0	0	0	NR	NR	0
INDIAN VCP	0.500		0	0	0	NR	NR	0
<i>State and tribal Brownfields sites</i>								
BROWNFIELDS	0.500		0	0	0	NR	NR	0
<u>ADDITIONAL ENVIRONMENTAL RECORDS</u>								
<i>Local Brownfield lists</i>								
US BROWNFIELDS	0.500		0	0	0	NR	NR	0
<i>Local Lists of Landfill / Solid Waste Disposal Sites</i>								
WMUDS/SWAT	TP		NR	NR	NR	NR	NR	0
SWRCY	TP		NR	NR	NR	NR	NR	0
HAULERS	TP		NR	NR	NR	NR	NR	0
ODI	TP		NR	NR	NR	NR	NR	0
DEBRIS REGION 9	TP		NR	NR	NR	NR	NR	0
<i>Local Lists of Hazardous waste / Contaminated Sites</i>								
US HIST CDL	TP		NR	NR	NR	NR	NR	0
HIST Cal-Sites	1.000		0	0	0	0	NR	0
SCH	TP		NR	NR	NR	NR	NR	0
CDL	TP		NR	NR	NR	NR	NR	0
San Diego Co. HMMMD	0.125		7	NR	NR	NR	NR	7
Toxic Pits	TP		NR	NR	NR	NR	NR	0
US CDL	TP		NR	NR	NR	NR	NR	0
<i>Local Lists of Registered Storage Tanks</i>								
SWEEPS UST	0.125		0	NR	NR	NR	NR	0
HIST UST	0.125		1	NR	NR	NR	NR	1
CA FID UST	0.125		0	NR	NR	NR	NR	0
<i>Local Land Records</i>								
LIENS	TP		NR	NR	NR	NR	NR	0
LIENS 2	TP		NR	NR	NR	NR	NR	0
DEED	TP		NR	NR	NR	NR	NR	0
<i>Records of Emergency Release Reports</i>								
HMIRS	TP		NR	NR	NR	NR	NR	0

MAP FINDINGS SUMMARY

Database	Search Distance (Miles)	Target Property	< 1/8	1/8 - 1/4	1/4 - 1/2	1/2 - 1	> 1	Total Plotted
CHMIRS	0.125	1	1	NR	NR	NR	NR	2
LDS	TP		NR	NR	NR	NR	NR	0
MCS	TP		NR	NR	NR	NR	NR	0
SPILLS 90	0.500		0	0	0	NR	NR	0
Other Ascertainable Records								
RCRA NonGen / NLR	0.125		0	NR	NR	NR	NR	0
FUDS	TP		NR	NR	NR	NR	NR	0
DOD	TP		NR	NR	NR	NR	NR	0
SCRD DRYCLEANERS	TP		NR	NR	NR	NR	NR	0
US FIN ASSUR	TP		NR	NR	NR	NR	NR	0
EPA WATCH LIST	TP		NR	NR	NR	NR	NR	0
2020 COR ACTION	0.250		0	0	NR	NR	NR	0
TSCA	TP		NR	NR	NR	NR	NR	0
TRIS	TP		NR	NR	NR	NR	NR	0
SSTS	TP		NR	NR	NR	NR	NR	0
ROD	TP		NR	NR	NR	NR	NR	0
RMP	TP		NR	NR	NR	NR	NR	0
RAATS	TP		NR	NR	NR	NR	NR	0
PRP	TP		NR	NR	NR	NR	NR	0
PADS	TP		NR	NR	NR	NR	NR	0
ICIS	TP		NR	NR	NR	NR	NR	0
FTTS	TP		NR	NR	NR	NR	NR	0
MLTS	TP		NR	NR	NR	NR	NR	0
COAL ASH DOE	TP		NR	NR	NR	NR	NR	0
COAL ASH EPA	TP		NR	NR	NR	NR	NR	0
PCB TRANSFORMER	TP		NR	NR	NR	NR	NR	0
RADINFO	TP		NR	NR	NR	NR	NR	0
HIST FTTS	TP		NR	NR	NR	NR	NR	0
DOT OPS	TP		NR	NR	NR	NR	NR	0
CONSENT	1.000		0	0	0	0	NR	0
INDIAN RESERV	1.000		0	0	0	0	NR	0
UMTRA	TP		NR	NR	NR	NR	NR	0
LEAD SMELTERS	TP		NR	NR	NR	NR	NR	0
US AIRS	TP		NR	NR	NR	NR	NR	0
US MINES	TP		NR	NR	NR	NR	NR	0
FINDS	TP		NR	NR	NR	NR	NR	0
CA BOND EXP. PLAN	TP		NR	NR	NR	NR	NR	0
Cortese	TP		NR	NR	NR	NR	NR	0
CUPA Listings	0.125		0	NR	NR	NR	NR	0
DRYCLEANERS	TP		NR	NR	NR	NR	NR	0
EMI	TP		NR	NR	NR	NR	NR	0
ENF	TP		NR	NR	NR	NR	NR	0
Financial Assurance	TP		NR	NR	NR	NR	NR	0
HAZNET	TP		NR	NR	NR	NR	NR	0
HIST CORTESE	TP		NR	NR	NR	NR	NR	0
HWP	TP		NR	NR	NR	NR	NR	0
HWT	TP		NR	NR	NR	NR	NR	0
MINES	TP		NR	NR	NR	NR	NR	0
MWMP	TP		NR	NR	NR	NR	NR	0
NPDES	TP		NR	NR	NR	NR	NR	0

MAP FINDINGS SUMMARY

<u>Database</u>	<u>Search Distance (Miles)</u>	<u>Target Property</u>	<u>< 1/8</u>	<u>1/8 - 1/4</u>	<u>1/4 - 1/2</u>	<u>1/2 - 1</u>	<u>> 1</u>	<u>Total Plotted</u>
PEST LIC	TP		NR	NR	NR	NR	NR	0
PROC	TP		NR	NR	NR	NR	NR	0
Notify 65	TP		NR	NR	NR	NR	NR	0
UIC	TP		NR	NR	NR	NR	NR	0
WASTEWATER PITS	0.500		0	0	0	NR	NR	0
WDS	TP		NR	NR	NR	NR	NR	0
WIP	TP		NR	NR	NR	NR	NR	0

EDR RECOVERED GOVERNMENT ARCHIVES

Exclusive Recovered Govt. Archives

RGA LF	0.500		0	0	0	NR	NR	0
RGA LUST	0.500		0	0	0	NR	NR	0
- Totals --		1	10	0	1	1	0	13

NOTES:

TP = Target Property

NR = Not Requested at this Search Distance

Sites may be listed in more than one database

Map ID
Direction
Distance
Elevation

MAP FINDINGS

Site

Database(s) EDR ID Number
EPA ID Number

1

Target
Property

4665 NORTH RIVER ROAD
OCEANSIDE, CA

CHMIRS S117743084
N/A

Actual:
71 ft.

CHMIRS:

OES Incident Number: 15-1162
OES notification: 02/27/2015
OES Date: Not reported
OES Time: Not reported
Incident Date: Not reported
Date Completed: Not reported
Property Use: Not reported
Agency Id Number: Not reported
Agency Incident Number: Not reported
Time Notified: Not reported
Time Completed: Not reported
Surrounding Area: Not reported
Estimated Temperature: Not reported
Property Management: Not reported
More Than Two Substances Involved?: Not reported
Resp Agncy Personel # Of Decontaminated: Not reported
Responding Agency Personel # Of Injuries: Not reported
Responding Agency Personel # Of Fatalities: Not reported
Others Number Of Decontaminated: Not reported
Others Number Of Injuries: Not reported
Others Number Of Fatalities: Not reported
Vehicle Make/year: Not reported
Vehicle License Number: Not reported
Vehicle State: Not reported
Vehicle Id Number: Not reported
CA DOT PUC/ICC Number: Not reported
Company Name: Not reported
Reporting Officer Name/ID: Not reported
Report Date: Not reported
Facility Telephone: Not reported
Waterway Involved: No
Waterway: Not reported
Spill Site: Road
Cleanup By: Reporting Party
Containment: Not reported
What Happened: Not reported
Type: Not reported
Measure: Not reported
Other: Not reported
Type: SEWAGE
Measure: Gal(s)
Other: Not reported
Date/Time: 1706
Year: 2015
Agency: City of Oceanside
Incident Date: 2015-02-27 00:00:00
Admin Agency: San Diego County Health Services Department
Amount: Not reported
Contained: Yes
Site Type: Not reported
E Date: Not reported
Substance: Sewage
Quantity Released: 1, 410
Unknown: Not reported

Map ID
 Direction
 Distance
 Elevation

MAP FINDINGS

Site

Database(s)

EDR ID Number
 EPA ID Number

(Continued)

S117743084

Substance #2:	Not reported
Substance #3:	Not reported
Evacuations:	Not reported
Number of Injuries:	Not reported
Number of Fatalities:	Not reported
#1 Pipeline:	No
#2 Pipeline:	No
#3 Pipeline:	No
#1 Vessel >= 300 Tons:	No
#2 Vessel >= 300 Tons:	No
#3 Vessel >= 300 Tons:	No
Evacs:	No
Injuries:	No
Fatals:	No
Comments:	Not reported
Description:	A grease blockage in a city mainline caused the release to a field. Approximately 1,200 gallons was recovered, the remaining 210 gallons soaked into the ground and is unrecoverable.

A2
NE
 < 1/8
 0.004 mi.
 21 ft.

HOUSE CALL OIL CHANGE
4705 N RIVER RD
OCEANSIDE, CA 92057

San Diego Co. HMMD **S106065340**
N/A

Site 1 of 2 in cluster A

Relative:
Higher

Actual:	SAN DIEGO CO. HMMD:	
71 ft.	Facility Id:	137631
	Business Type:	6HK26
	EPA Id Number:	Not reported
	APN:	DEH-137631
	Last HMMD Inspection:	06/21/1999
	Permit Status:	INAC
	Permit Expiration:	06/21/1999
	Facility Owner:	GORO & KAYOKO J. HAMASAKI
	Facility Address:	4705 N RIVER RD GT 100
	Facility City:	OCEANSIDE
	Facility State:	CA
	Facility Zip:	92057-
	UST Owner:	Not reported
	Handle Regulated Hazmat:	Not reported
	Own Or Operate UST:	Not reported
	Subject To APSA:	Not reported
	Generate Haz Waste:	Y
	Treat Haz Waste:	Not reported
	Generate Medical Waste:	Not reported

Map ID
Direction
Distance
Elevation

MAP FINDINGS

Site

Database(s)

EDR ID Number
EPA ID Number

A3
NE
< 1/8
0.006 mi.
30 ft.

VISTA COMMUNITY CLINIC
4700 N RIVER RD
OCEANSIDE, CA 92057

San Diego Co. HMMD S106072521
N/A

Site 2 of 2 in cluster A

Relative:
Higher

SAN DIEGO CO. HMMD:

Facility Id: 202594
Business Type: 6HK10
EPA Id Number: Not reported
APN: 157-060-41-00
Last HMMD Inspection: 04/13/2011
Permit Status: OPEN
Permit Expiration: 03/31/2013
Facility Owner: VISTA COMMUNITY CLINIC
Facility Address: 1000 VALE TERRACE
Facility City: VISTA
Facility State: CA
Facility Zip: 92084
UST Owner: Not reported
Handle Regulated Hazmat: Not reported
Own Or Operate UST: Not reported
Subject To APSA: Not reported
Generate Haz Waste: Y
Treat Haz Waste: Not reported
Generate Medical Waste: N

Actual:
71 ft.

Inactive Permits:

Facility Id: 202594
Update Date: 11/02/2012
Case Number: Not reported
Name: WASTE 901 INFECTIOUS WASTE, GENERAL
Other Information: Not reported
Material Waste: Waste
Hazardous Categories 1: Not reported
Hazardous Categories 2: Not reported

Facility Id: 202594
Update Date: 11/02/2012
Case Number: Not reported
Name: WASTE 902 INFECTIOUS WASTE, SHARPS
Other Information: Not reported
Material Waste: Waste
Hazardous Categories 1: Not reported
Hazardous Categories 2: Not reported

Violations Active Permits:

Facility Id: 202594
Update Date: 11/02/2012
Inspection Date: 09/06/2006
Violation Code: 6HV4307
Violation: SQG:RED BAGS > 7 DAYS AT >0C ROOM TEMP
Violation Citation: Storage time exceeded for red bag waste, stored greater than 7 days at greater than 0C room temperature (for generators of >20 pounds/month).
118280(d)(1)(A)
Activity: ACTIVE

Facility Id: 202594

Map ID
Direction
Distance
Elevation

MAP FINDINGS

Site

Database(s)

EDR ID Number
EPA ID Number

VISTA COMMUNITY CLINIC (Continued)

S106072521

Business Type: 6HK10
EPA Id Number: Not reported
APN: 157-060-41-00
Last HMMMD Inspection: 04/13/2011
Permit Status: OPEN
Permit Expiration: 03/31/2013
Facility Owner: VISTA COMMUNITY CLINIC
Facility Address: 1000 VALE TERRACE
Facility City: VISTA
Facility State: CA
Facility Zip: 92084
UST Owner: Not reported
Handle Regulated Hazmat: Not reported
Own Or Operate UST: Not reported
Subject To APSA: Not reported
Generate Haz Waste: Y
Treat Haz Waste: Not reported
Generate Medical Waste: Not reported

Inactive Permits:

Facility Id: 202594
Update Date: 11/02/2012
Case Number: Not reported
Name: WASTE 901 INFECTIOUS WASTE, GENERAL
Other Information: Not reported
Material Waste: Waste
Hazardous Categories 1: Not reported
Hazardous Categories 2: Not reported

Facility Id: 202594
Update Date: 11/02/2012
Case Number: Not reported
Name: WASTE 902 INFECTIOUS WASTE, SHARPS
Other Information: Not reported
Material Waste: Waste
Hazardous Categories 1: Not reported
Hazardous Categories 2: Not reported

Violations Active Permits:

Facility Id: 202594
Update Date: 11/02/2012
Inspection Date: 09/06/2006
Violation Code: 6HV4307
Violation: SQG:RED BAGS > 7 DAYS AT >0C ROOM TEMP
Violation Citation: Storage time exceeded for red bag waste, stored greater than 7 days at greater than 0C room temperature (for generators of >20 pounds/month).
118280(d)(1)(A)
Activity: ACTIVE

Facility Id: 202594
Business Type: 6HK10
EPA Id Number: Not reported
APN: 157-060-41-00
Last HMMMD Inspection: 04/13/2011
Permit Status: OPEN
Permit Expiration: 03/31/2013

Map ID
Direction
Distance
Elevation

MAP FINDINGS

Site

Database(s)

EDR ID Number
EPA ID Number

VISTA COMMUNITY CLINIC (Continued)

S106072521

Facility Owner: VISTA COMMUNITY CLINIC
Facility Address: 1000 VALE TERRACE
Facility City: VISTA
Facility State: CA
Facility Zip: 92084
UST Owner: Not reported
Handle Regulated Hazmat: Not reported
Own Or Operate UST: Not reported
Subject To APSA: Not reported
Generate Haz Waste: N
Treat Haz Waste: Not reported
Generate Medical Waste: Y

Inactive Permits:

Facility Id: 202594
Update Date: 11/02/2012
Case Number: Not reported
Name: WASTE 901 INFECTIOUS WASTE, GENERAL
Other Information: Not reported
Material Waste: Waste
Hazardous Categories 1: Not reported
Hazardous Categories 2: Not reported

Facility Id: 202594
Update Date: 11/02/2012
Case Number: Not reported
Name: WASTE 902 INFECTIOUS WASTE, SHARPS
Other Information: Not reported
Material Waste: Waste
Hazardous Categories 1: Not reported
Hazardous Categories 2: Not reported

Violations Active Permits:

Facility Id: 202594
Update Date: 11/02/2012
Inspection Date: 09/06/2006
Violation Code: 6HV4307
Violation: SQG:RED BAGS > 7 DAYS AT >0C ROOM TEMP
Violation Citation: Storage time exceeded for red bag waste, stored greater than 7 days at greater than 0C room temperature (for generators of >20 pounds/month).
118280(d)(1)(A)
Activity: ACTIVE

Facility Id: 202594
Business Type: 6HK10
EPA Id Number: Not reported
APN: 157-060-41-00
Last HMMD Inspection: 04/13/2011
Permit Status: OPEN
Permit Expiration: 03/31/2013
Facility Owner: VISTA COMMUNITY CLINIC
Facility Address: 1000 VALE TERRACE
Facility City: VISTA
Facility State: CA
Facility Zip: 92084
UST Owner: Not reported

Map ID
Direction
Distance
Elevation

MAP FINDINGS

Site

Database(s)

EDR ID Number
EPA ID Number

VISTA COMMUNITY CLINIC (Continued)

S106072521

Handle Regulated Hazmat: Not reported
Own Or Operate UST: Not reported
Subject To APSA: Not reported
Generate Haz Waste: Not reported
Treat Haz Waste: Not reported
Generate Medical Waste: Not reported

Inactive Permits:

Facility Id: 202594
Update Date: 11/02/2012
Case Number: Not reported
Name: WASTE 901 INFECTIOUS WASTE, GENERAL
Other Information: Not reported
Material Waste: Waste
Hazardous Categories 1: Not reported
Hazardous Categories 2: Not reported

Facility Id: 202594
Update Date: 11/02/2012
Case Number: Not reported
Name: WASTE 902 INFECTIOUS WASTE, SHARPS
Other Information: Not reported
Material Waste: Waste
Hazardous Categories 1: Not reported
Hazardous Categories 2: Not reported

Violations Active Permits:

Facility Id: 202594
Update Date: 11/02/2012
Inspection Date: 09/06/2006
Violation Code: 6HV4307
Violation: SQG:RED BAGS > 7 DAYS AT >0C ROOM TEMP
Violation Citation: Storage time exceeded for red bag waste, stored greater than 7 days at greater than 0C room temperature (for generators of >20 pounds/month).
118280(d)(1)(A)
Activity: ACTIVE

[Click this hyperlink](#) while viewing on your computer to access additional CA_HMMD: detail in the EDR Site Report.

**B4
ESE
< 1/8
0.025 mi.
130 ft.**

**SD AUTO AUCTION INC.
4691 CALLE JOVEN
OCEANSIDE, CA 92057
Site 1 of 2 in cluster B**

**San Diego Co. HMMD S100944139
N/A**

**Relative:
Higher**

SAN DIEGO CO. HMMD:
Facility Id: 208015
Business Type: 6HK30
EPA Id Number: Not reported
APN: 157-060-45-00
Last HMMD Inspection: 08/16/2010
Permit Status: OPEN
Permit Expiration: 09/30/2013
Facility Owner: ATD OF CALIFORNIA, INC
Facility Address: P O BOX 751778
Facility City: LAS VEGAS

**Actual:
71 ft.**

Map ID
Direction
Distance
Elevation

MAP FINDINGS

Site

Database(s)

EDR ID Number
EPA ID Number

SD AUTO AUCTION INC. (Continued)

S100944139

Facility State: NV
Facility Zip: 89136
UST Owner: Not reported
Handle Regulated Hazmat: Y
Own Or Operate UST: Not reported
Subject To APSA: Not reported
Generate Haz Waste: N
Treat Haz Waste: Not reported
Generate Medical Waste: Not reported

Active Permits:

Facility Id: 208015
Update Date: 11/02/2012
Case Number: 67-63-0
Name: ISOPROPANOL
Other Information: RTU GLASS CLEANER
Material Waste: Material
Hazardous Categories 1: ACUTE
Hazardous Categories 2: Not reported

Facility Id: 208015
Update Date: 11/02/2012
Case Number: Not reported
Name: CAR BRITE AUTION WHEEL CLEANER
Other Information: Not reported
Material Waste: Material
Hazardous Categories 1: REACTIVE
Hazardous Categories 2: ACUTE

Facility Id: 208015
Update Date: 11/02/2012
Case Number: Not reported
Name: NAPHTHA
Other Information: ALL SOL & BRITE SHINE
Material Waste: Material
Hazardous Categories 1: FIRE
Hazardous Categories 2: ACUTE

Facility Id: 208015
Update Date: 11/02/2012
Case Number: Not reported
Name: SODIUM METASILICATE
Other Information: EXTRACTOR H.D.
Material Waste: Material
Hazardous Categories 1: REACTIVE
Hazardous Categories 2: ACUTE

Facility Id: 208015
Update Date: 11/02/2012
Case Number: 533-696-0
Name: SESQUICARBONATE
Other Information: LAUNDRY SOAP D002X CAR SOAP BLUE MAX
Material Waste: Material
Hazardous Categories 1: ACUTE
Hazardous Categories 2: CHRONIC

Map ID
Direction
Distance
Elevation

MAP FINDINGS

Site

Database(s)

EDR ID Number
EPA ID Number

B5
ESE
< 1/8
0.025 mi.
130 ft.

SD AUTO AUCTION INC
4691 CALLE JOVEN
OCEANSIDE, CA 92057

San Diego Co. HMMD **S105113036**
N/A

Site 2 of 2 in cluster B

Relative:
Higher

SAN DIEGO CO. HMMD:

Facility Id: 133105
Business Type: 6HK31
EPA Id Number: CAL000202992
APN: 157-060-45-00
Last HMMD Inspection: 08/16/2010
Permit Status: OPEN
Permit Expiration: 03/31/2013
Facility Owner: MANHEIM'S SD AUTO AUCTION INC
Facility Address: 4691 CALLE JOVEN
Facility City: OCEANSIDE
Facility State: CA
Facility Zip: 92057-
UST Owner: Not reported
Handle Regulated Hazmat: Y
Own Or Operate UST: Not reported
Subject To APSA: Y
Generate Haz Waste: Y
Treat Haz Waste: Not reported
Generate Medical Waste: Not reported

Actual:
71 ft.

Active Permits:

Facility Id: 133105
Update Date: 11/02/2012
Case Number: Not reported
Name: WASTE 888 USED OIL FILTERS
Other Information: USED OIL FILTERS
Material Waste: Waste
Hazardous Categories 1: Not reported
Hazardous Categories 2: Not reported

Facility Id: 133105
Update Date: 11/02/2012
Case Number: 8002-05-9
Name: PETROLEUM OIL
Other Information: Not reported
Material Waste: Material
Hazardous Categories 1: FIRE
Hazardous Categories 2: ACUTE

Facility Id: 133105
Update Date: 11/02/2012
Case Number: 68476-34-6
Name: DIESEL FUEL: GENERATOR (2-400 GAL TANKS)
Other Information: OIL#2
Material Waste: Material
Hazardous Categories 1: FIRE
Hazardous Categories 2: CHRONIC

Facility Id: 133105
Update Date: 11/02/2012
Case Number: Not reported
Name: WASTE 342 ORGANIC LIQUIDS W/METALS
Other Information: ANTIFREEZE

Map ID
Direction
Distance
Elevation

MAP FINDINGS

Site

Database(s)

EDR ID Number
EPA ID Number

SD AUTO AUCTION INC (Continued)

S105113036

Material Waste: Waste
Hazardous Categories 1: Not reported
Hazardous Categories 2: Not reported

Facility Id: 133105
Update Date: 11/02/2012
Case Number: Not reported
Name: WASTE 444 USED BATTERIES
Other Information: USED BATTERIES
Material Waste: Waste
Hazardous Categories 1: Not reported
Hazardous Categories 2: Not reported

Facility Id: 133105
Update Date: 11/02/2012
Case Number: Not reported
Name: WASTE 461 PAINT SLUDGE
Other Information: PAINT WASTE/PAINT THINNER
Material Waste: Waste
Hazardous Categories 1: Not reported
Hazardous Categories 2: Not reported

Facility Id: 133105
Update Date: 11/02/2012
Case Number: Not reported
Name: WASTE 461 PAINT SLUDGE SOLID
Other Information: SOLID PAINT WASTE: CANS
Material Waste: Waste
Hazardous Categories 1: Not reported
Hazardous Categories 2: Not reported

Facility Id: 133105
Update Date: 11/02/2012
Case Number: Not reported
Name: WASTE 221 WASTE OIL & MIXED OIL
Other Information: WASTE OIL 185G. TANK
Material Waste: Waste
Hazardous Categories 1: Not reported
Hazardous Categories 2: Not reported

Facility Id: 133105
Update Date: 11/02/2012
Case Number: Not reported
Name: WASTE 222 OIL/WATER SEPARATION SLUDGE
Other Information: SUMP SLUDGE
Material Waste: Waste
Hazardous Categories 1: Not reported
Hazardous Categories 2: Not reported

Violations Active Permits:

Facility Id: 133105
Update Date: 11/02/2012
Inspection Date: 04/01/2004
Violation Code: 6HV0202
Violation: WASTE CONTAINER W/O LABELS
Violation Citation: Hazardous waste containers &/or tanks are missing labels, accumulation date and/or are improperly labeled. CCR 66262.34(a)(2);

Map ID
Direction
Distance
Elevation

MAP FINDINGS

Site

Database(s)

EDR ID Number
EPA ID Number

SD AUTO AUCTION INC (Continued)

S105113036

66262.34(a)(3) & 66262.34(f)
Activity: ACTIVE

Facility Id: 133105
Update Date: 11/02/2012
Inspection Date: 04/01/2004
Violation Code: 6HV0401
Violation: TRAINING RECORDS UNAVAILABLE
Violation Citation: Personnel training records are not maintained to document compliance with requirements for current and former employees. CCR 66265.16(d)&(e)

Activity: ACTIVE

Facility Id: 133105
Update Date: 11/02/2012
Inspection Date: 11/17/2005
Violation Code: 6HV0202
Violation: WASTE CONTAINER W/O LABELS
Violation Citation: Hazardous waste containers &/or tanks are missing labels, accumulation date and/or are improperly labeled. CCR 66262.34(a)(2); 66262.34(a)(3) & 66262.34(f)

Activity: ACTIVE

Facility Id: 133105
Update Date: 11/02/2012
Inspection Date: 04/01/2004
Violation Code: 6HV0402
Violation: TRAINING PROGRAM NOT ADEQUATE
Violation Citation: Personnel training is not adequate to ensure compliance with hazardous waste regulations. CCR 66265.16(a)&(b)

Activity: ACTIVE

Facility Id: 133105
Update Date: 11/02/2012
Inspection Date: 11/17/2005
Violation Code: 6HV0201
Violation: WASTE CONTAINER NOT CLOSED
Violation Citation: Hazardous waste containers are not kept closed while in storage. CCR 66265.173(a)

Activity: ACTIVE

Facility Id: 133105
Business Type: 6HK31
EPA Id Number: CAL000202992
APN: 157-060-45-00
Last HMMMD Inspection: 08/16/2010
Permit Status: OPEN
Permit Expiration: 03/31/2013
Facility Owner: MANHEIM'S SD AUTO AUCTION INC
Facility Address: 4691 CALLE JOVEN
Facility City: OCEANSIDE
Facility State: CA
Facility Zip: 92057-
UST Owner: Not reported
Handle Regulated Hazmat: Y
Own Or Operate UST: Not reported

Map ID
Direction
Distance
Elevation

MAP FINDINGS

Site

Database(s)

EDR ID Number
EPA ID Number

SD AUTO AUCTION INC (Continued)

S105113036

Subject To APSA: Not reported
Generate Haz Waste: Y
Treat Haz Waste: Not reported
Generate Medical Waste: Not reported

Active Permits:

Facility Id: 133105
Update Date: 11/02/2012
Case Number: Not reported
Name: WASTE 888 USED OIL FILTERS
Other Information: USED OIL FILTERS
Material Waste: Waste
Hazardous Categories 1: Not reported
Hazardous Categories 2: Not reported

Facility Id: 133105
Update Date: 11/02/2012
Case Number: 8002-05-9
Name: PETROLEUM OIL
Other Information: Not reported
Material Waste: Material
Hazardous Categories 1: FIRE
Hazardous Categories 2: ACUTE

Facility Id: 133105
Update Date: 11/02/2012
Case Number: 68476-34-6
Name: DIESEL FUEL: GENERATOR (2-400 GAL TANKS)
Other Information: OIL#2
Material Waste: Material
Hazardous Categories 1: FIRE
Hazardous Categories 2: CHRONIC

Facility Id: 133105
Update Date: 11/02/2012
Case Number: Not reported
Name: WASTE 342 ORGANIC LIQUIDS W/METALS
Other Information: ANTIFREEZE
Material Waste: Waste
Hazardous Categories 1: Not reported
Hazardous Categories 2: Not reported

Facility Id: 133105
Update Date: 11/02/2012
Case Number: Not reported
Name: WASTE 444 USED BATTERIES
Other Information: USED BATTERIES
Material Waste: Waste
Hazardous Categories 1: Not reported
Hazardous Categories 2: Not reported

Facility Id: 133105
Update Date: 11/02/2012
Case Number: Not reported
Name: WASTE 461 PAINT SLUDGE
Other Information: PAINT WASTE/PAINT THINNER
Material Waste: Waste
Hazardous Categories 1: Not reported

Map ID
Direction
Distance
Elevation

MAP FINDINGS

Site

Database(s)

EDR ID Number
EPA ID Number

SD AUTO AUCTION INC (Continued)

S105113036

Hazardous Categories 2: Not reported

Facility Id: 133105
Update Date: 11/02/2012
Case Number: Not reported
Name: WASTE 461 PAINT SLUDGE SOLID
Other Information: SOLID PAINT WASTE: CANS
Material Waste: Waste
Hazardous Categories 1: Not reported
Hazardous Categories 2: Not reported

Facility Id: 133105
Update Date: 11/02/2012
Case Number: Not reported
Name: WASTE 221 WASTE OIL & MIXED OIL
Other Information: WASTE OIL 185G. TANK
Material Waste: Waste
Hazardous Categories 1: Not reported
Hazardous Categories 2: Not reported

Facility Id: 133105
Update Date: 11/02/2012
Case Number: Not reported
Name: WASTE 222 OIL/WATER SEPARATION SLUDGE
Other Information: SUMP SLUDGE
Material Waste: Waste
Hazardous Categories 1: Not reported
Hazardous Categories 2: Not reported

Violations Active Permits:

Facility Id: 133105
Update Date: 11/02/2012
Inspection Date: 04/01/2004
Violation Code: 6HV0202
Violation: WASTE CONTAINER W/O LABELS
Violation Citation: Hazardous waste containers &/or tanks are missing labels, accumulation date and/or are improperly labeled. CCR 66262.34(a)(2); 66262.34(a)(3) & 66262.34(f)

Activity: ACTIVE

Facility Id: 133105
Update Date: 11/02/2012
Inspection Date: 04/01/2004
Violation Code: 6HV0401
Violation: TRAINING RECORDS UNAVAILABLE
Violation Citation: Personnel training records are not maintained to document compliance with requirements for current and former employees. CCR 66265.16(d)&(e)

Activity: ACTIVE

Facility Id: 133105
Update Date: 11/02/2012
Inspection Date: 11/17/2005
Violation Code: 6HV0202
Violation: WASTE CONTAINER W/O LABELS
Violation Citation: Hazardous waste containers &/or tanks are missing labels, accumulation date and/or are improperly labeled. CCR 66262.34(a)(2);

Map ID
 Direction
 Distance
 Elevation

MAP FINDINGS

Site

Database(s)

EDR ID Number
 EPA ID Number

SD AUTO AUCTION INC (Continued)

S105113036

66262.34(a)(3) & 66262.34(f)
 Activity: ACTIVE

Facility Id: 133105
 Update Date: 11/02/2012
 Inspection Date: 04/01/2004
 Violation Code: 6HV0402
 Violation: TRAINING PROGRAM NOT ADEQUATE
 Violation Citation: Personnel training is not adequate to ensure compliance with hazardous waste regulations. CCR 66265.16(a)&(b)

Activity: ACTIVE

Facility Id: 133105
 Update Date: 11/02/2012
 Inspection Date: 11/17/2005
 Violation Code: 6HV0201
 Violation: WASTE CONTAINER NOT CLOSED
 Violation Citation: Hazardous waste containers are not kept closed while in storage. CCR 66265.173(a)

Activity: ACTIVE

**C6
 WNW
 < 1/8
 0.054 mi.
 285 ft.**

**NAGATA BROS FARM INC
 4617 N RIVER RD
 OCEANSIDE, CA 92057
 Site 1 of 3 in cluster C**

**San Diego Co. HMMD U001572184
 HIST UST N/A**

**Relative:
 Higher**

SAN DIEGO CO. HMMD:
 Facility Id: 199374
 Business Type: 6HKAG
 EPA Id Number: Not reported
 APN: DEH-199374
 Last HMMD Inspection: 10/18/2010
 Permit Status: EXEM
 Permit Expiration: 07/26/2002
 Facility Owner: NAGATA BROS FARM INC
 Facility Address: P O BOX 220
 Facility City: SAN LUIS REY
 Facility State: CA
 Facility Zip: 92068-0220
 UST Owner: Not reported
 Handle Regulated Hazmat: Y
 Own Or Operate UST: Not reported
 Subject To APSA: Not reported
 Generate Haz Waste: Y
 Treat Haz Waste: Not reported
 Generate Medical Waste: Not reported

**Actual:
 71 ft.**

HIST UST:
 Region: STATE
 Facility ID: 00000049312
 Facility Type: Other
 Other Type: FARM
 Contact Name: GEORGE NAGATA
 Telephone: 6197571382
 Owner Name: NAGATA BROS. FARMS

Map ID
 Direction
 Distance
 Elevation

MAP FINDINGS

Site

Database(s)

EDR ID Number
 EPA ID Number

NAGATA BROS FARM INC (Continued)

U001572184

Owner Address: 4617 N. RIVER ROAD
 Owner City,St,Zip: SAN LUIS REY, CA 92068
 Total Tanks: 0003

Tank Num: 001
 Container Num: N-1
 Year Installed: 1978
 Tank Capacity: 00001000
 Tank Used for: PRODUCT
 Type of Fuel: DIESEL
 Container Construction Thickness: Not reported
 Leak Detection: Visual

Tank Num: 002
 Container Num: N-2
 Year Installed: Not reported
 Tank Capacity: 00000550
 Tank Used for: PRODUCT
 Type of Fuel: UNLEADED
 Container Construction Thickness: Not reported
 Leak Detection: Visual

Tank Num: 003
 Container Num: N-3
 Year Installed: 1978
 Tank Capacity: 00010000
 Tank Used for: PRODUCT
 Type of Fuel: REGULAR
 Container Construction Thickness: Not reported
 Leak Detection: Visual

C7
WNW
 < 1/8
 0.054 mi.
 285 ft.

4617 NORTH RIVER ROAD
OCEANSIDE, CA
 Site 2 of 3 in cluster C

ERNS 2010933023
N/A

Relative:
Higher

[Click this hyperlink](#) while viewing on your computer to access additional ERNS detail in the EDR Site Report.

Actual:
 71 ft.
C8
WNW
 < 1/8
 0.054 mi.
 285 ft.

NAGATA BROS. FARMS
4617 RIVER RD
OCEANSIDE, CA 92057
 Site 3 of 3 in cluster C

San Diego Co. HMMD S106061767
CHMIRS N/A

Relative:
Higher

SAN DIEGO CO. HMMD:
 Facility Id: 120768
 Business Type: 6HK03
 EPA Id Number: Not reported
 APN: DEH-120768
 Last HMMD Inspection: Not reported
 Permit Status: INAC
 Permit Expiration: Not reported
 Facility Owner: NAGATA BROS. FARMS
 Facility Address: P.O. BOX 0
 Facility City: SAN LUIS REY

Actual:
 71 ft.

Map ID
Direction
Distance
Elevation

MAP FINDINGS

Site

Database(s)

EDR ID Number
EPA ID Number

NAGATA BROS. FARMS (Continued)

S106061767

Facility State: CA
Facility Zip: 92068-0220
UST Owner: Not reported
Handle Regulated Hazmat: Not reported
Own Or Operate UST: Not reported
Subject To APSA: Not reported
Generate Haz Waste: Not reported
Treat Haz Waste: Not reported
Generate Medical Waste: Not reported

UST:

UST Name: UNDERGROUND TANK 120768 T001
Last Update: 2012-11-02 14:17:38
Permit Number: 120768
Tank Type: SINGLE WALL
Additional Id: N-1
Capacity Gallons: 1000
UST Contents: LEADED
Other Content Info: LEADED
Reg Status: EXEMPT
Remove Close Date: Not reported
Year Installed: 1978-01-01 00:00:00
Pipe Type: Not reported
Delivery System: Not reported
Monitor Code: 24
UST Monitor Method: VISUAL MONITORING: DAILY (MINIMUM) LOG OF INSPECTIONS

UST Name: UNDERGROUND TANK 120768 T002
Last Update: 2012-11-02 14:17:38
Permit Number: 120768
Tank Type: UNKNOWN
Additional Id: N-2
Capacity Gallons: 550
UST Contents: LEADED
Other Content Info: LEADED
Reg Status: EXEMPT
Remove Close Date: Not reported
Year Installed: Not reported
Pipe Type: Not reported
Delivery System: Not reported
Monitor Code: 24
UST Monitor Method: VISUAL MONITORING: DAILY (MINIMUM) LOG OF INSPECTIONS

UST Name: UNDERGROUND TANK 120768 T003
Last Update: 2012-11-02 14:17:38
Permit Number: 120768
Tank Type: UNKNOWN
Additional Id: N-3
Capacity Gallons: 10000
UST Contents: LEADED
Other Content Info: LEADED
Reg Status: EXEMPT
Remove Close Date: Not reported
Year Installed: 1978-01-01 00:00:00
Pipe Type: Not reported
Delivery System: Not reported
Monitor Code: 24
UST Monitor Method: VISUAL MONITORING: DAILY (MINIMUM) LOG OF INSPECTIONS

Map ID
Direction
Distance
Elevation

MAP FINDINGS

Site

Database(s)

EDR ID Number
EPA ID Number

NAGATA BROS. FARMS (Continued)

S106061767

CHMIRS:

OES Incident Number:	10-1568
OES notification:	03/04/2010
OES Date:	Not reported
OES Time:	Not reported
Incident Date:	Not reported
Date Completed:	Not reported
Property Use:	Not reported
Agency Id Number:	Not reported
Agency Incident Number:	Not reported
Time Notified:	Not reported
Time Completed:	Not reported
Surrounding Area:	Not reported
Estimated Temperature:	Not reported
Property Management:	Not reported
More Than Two Substances Involved?:	Not reported
Resp Agncy Personel # Of Decontaminated:	Not reported
Responding Agency Personel # Of Injuries:	Not reported
Responding Agency Personel # Of Fatalities:	Not reported
Others Number Of Decontaminated:	Not reported
Others Number Of Injuries:	Not reported
Others Number Of Fatalities:	Not reported
Vehicle Make/year:	Not reported
Vehicle License Number:	Not reported
Vehicle State:	Not reported
Vehicle Id Number:	Not reported
CA DOT PUC/ICC Number:	Not reported
Company Name:	Not reported
Reporting Officer Name/ID:	Not reported
Report Date:	Not reported
Facility Telephone:	Not reported
Waterway Involved:	No
Waterway:	Not reported
Spill Site:	Residence
Cleanup By:	Contractor
Containment:	Not reported
What Happened:	Not reported
Type:	Not reported
Measure:	Gal(s)
Other:	Not reported
Date/Time:	1500
Year:	2010
Agency:	San Diego Gas & Electric
Incident Date:	3/4/2010
Admin Agency:	San Diego County Health Services Department
Amount:	Not reported
Contained:	Yes
Site Type:	Not reported
E Date:	Not reported
Substance:	mineral oil, UNK PCB
Quantity Released:	25
Unknown:	Not reported
Substance #2:	Not reported
Substance #3:	Not reported
Evacuations:	Not reported
Number of Injuries:	Not reported
Number of Fatalities:	Not reported

Map ID
 Direction
 Distance
 Elevation

MAP FINDINGS

Site

Database(s)

EDR ID Number
 EPA ID Number

NAGATA BROS. FARMS (Continued)

S106061767

#1 Pipeline:	Not reported
#2 Pipeline:	Not reported
#3 Pipeline:	Not reported
#1 Vessel >= 300 Tons:	Not reported
#2 Vessel >= 300 Tons:	Not reported
#3 Vessel >= 300 Tons:	Not reported
Evacs:	Not reported
Injuries:	Not reported
Fatals:	Not reported
Comments:	Not reported
Description:	RP States: A pole mounted transformer released the material due to a malfunction.

9
ENE
 < 1/8
 0.060 mi.
 316 ft.

ROY LADD
4801 N RIVER RD
OCEANSIDE, CA 92057

San Diego Co. HMMD S101102098
N/A

Relative:
Higher

SAN DIEGO CO. HMMD:

Facility Id:	204183
Business Type:	6HK18
EPA Id Number:	Not reported
APN:	DEH-134729
Last HMMD Inspection:	02/06/2012
Permit Status:	OPEN
Permit Expiration:	01/31/2013
Facility Owner:	CITY OF OCEANSIDE WATER UTILITIES
Facility Address:	300 N COAST HIGHWAY
Facility City:	OCEANSIDE
Facility State:	CA
Facility Zip:	92054
UST Owner:	Not reported
Handle Regulated Hazmat:	Y
Own Or Operate UST:	Not reported
Subject To APSA:	Not reported
Generate Haz Waste:	Not reported
Treat Haz Waste:	Not reported
Generate Medical Waste:	Not reported

Active Permits:

Facility Id:	204183
Update Date:	11/02/2012
Case Number:	68476-34-6
Name:	DIESEL FUEL
Other Information:	Not reported
Material Waste:	Material
Hazardous Categories 1:	FIRE
Hazardous Categories 2:	CHRONIC

Facility Id:	134729
Business Type:	6HK70
EPA Id Number:	Not reported
APN:	DEH-134729
Last HMMD Inspection:	10/17/1995
Permit Status:	INAC
Permit Expiration:	10/17/1995

Map ID
 Direction
 Distance
 Elevation

MAP FINDINGS

Site

Database(s)

EDR ID Number
 EPA ID Number

ROY LADD (Continued)

S101102098

Facility Owner: Not reported
 Facility Address: Not reported
 Facility City: Not reported
 Facility State: Not reported
 Facility Zip: Not reported
 UST Owner: Not reported
 Handle Regulated Hazmat: Not reported
 Own Or Operate UST: Not reported
 Subject To APSA: Not reported
 Generate Haz Waste: Not reported
 Treat Haz Waste: Not reported
 Generate Medical Waste: Not reported

Facility Id: 204183
 Business Type: 6HK18
 EPA Id Number: Not reported
 APN: DEH-134729
 Last HMMD Inspection: 02/06/2012
 Permit Status: OPEN
 Permit Expiration: 01/31/2013
 Facility Owner: CITY OF OCEANSIDE WATER UTILITIES
 Facility Address: 300 N COAST HIGHWAY
 Facility City: OCEANSIDE
 Facility State: CA
 Facility Zip: 92054
 UST Owner: Not reported
 Handle Regulated Hazmat: Not reported
 Own Or Operate UST: Not reported
 Subject To APSA: Not reported
 Generate Haz Waste: Not reported
 Treat Haz Waste: Not reported
 Generate Medical Waste: Not reported

Active Permits:

Facility Id: 204183
 Update Date: 11/02/2012
 Case Number: 68476-34-6
 Name: DIESEL FUEL
 Other Information: Not reported
 Material Waste: Material
 Hazardous Categories 1: FIRE
 Hazardous Categories 2: CHRONIC

**10
 East
 1/4-1/2
 0.420 mi.
 2219 ft.**

**MURRAY BRIDGE MIDDLE SCHOOL
 FRAZEE ROAD/GARDENIA STREET
 OCEANSIDE, CA 92057**

**ENVIROSTOR S105628887
 N/A**

**Relative:
 Higher**

ENVIROSTOR:

Facility ID: 37010029
 Status: No Further Action
 Status Date: 07/24/2002
 Site Code: 404341
 Site Type: School Investigation
 Site Type Detailed: School
 Acres: 30

**Actual:
 74 ft.**

Map ID
Direction
Distance
Elevation

MAP FINDINGS

Site

Database(s)

EDR ID Number
EPA ID Number

MURRAY BRIDGE MIDDLE SCHOOL (Continued)

S105628887

NPL: NO
Regulatory Agencies: SMBRP
Lead Agency: SMBRP
Program Manager: Not reported
Supervisor: Shahir Haddad
Division Branch: Southern California Schools & Brownfields Outreach
Assembly: 76
Senate: 36
Special Program: Not reported
Restricted Use: NO
Site Mgmt Req: NONE SPECIFIED
Funding: School District
Latitude: 33.24598
Longitude: -117.3024
APN: NONE SPECIFIED
Past Use: AGRICULTURAL - ROW CROPS
Potential COC: Arsenic DDD DDE DDT
Confirmed COC: 30001-NO 30006-NO 30007-NO 30008-NO
Potential Description: SOIL
Alias Name: MURRAY BRIDGE MIDDLE SCHOOL
Alias Type: Alternate Name
Alias Name: OCEANSIDE UNIFIED SCHOOL DISTRICT
Alias Type: Alternate Name
Alias Name: OCEANSIDE USD-MURRAY BRIDGE MIDDLE SCL
Alias Type: Alternate Name
Alias Name: 404341
Alias Type: Project Code (Site Code)
Alias Name: 37010029
Alias Type: Envirostor ID Number

Completed Info:

Completed Area Name: PROJECT WIDE
Completed Sub Area Name: Not reported
Completed Document Type: Preliminary Endangerment Assessment Report
Completed Date: 03/24/2003
Comments: Not reported

Completed Area Name: PROJECT WIDE
Completed Sub Area Name: Not reported
Completed Document Type: Phase 1
Completed Date: 05/21/2002
Comments: Not reported

Completed Area Name: PROJECT WIDE
Completed Sub Area Name: Not reported
Completed Document Type: Environmental Oversight Agreement
Completed Date: 07/24/2002
Comments: Not reported

Completed Area Name: PROJECT WIDE
Completed Sub Area Name: Not reported
Completed Document Type: Cost Recovery Closeout Memo
Completed Date: 04/09/2003
Comments: Not reported

Future Area Name: Not reported
Future Sub Area Name: Not reported
Future Document Type: Not reported

Map ID
Direction
Distance
Elevation

MAP FINDINGS

Site

Database(s)

EDR ID Number
EPA ID Number

MURRAY BRIDGE MIDDLE SCHOOL (Continued)

S105628887

Future Due Date: Not reported
Schedule Area Name: Not reported
Schedule Sub Area Name: Not reported
Schedule Document Type: Not reported
Schedule Due Date: Not reported
Schedule Revised Date: Not reported

11
SW
1/2-1
0.722 mi.
3812 ft.

PALA WEST SCHOOL
PALA ROAD/DOUGLAS DRIVE
OCEANSIDE, CA 92068

ENVIROSTOR S105628884
N/A

Relative:
Lower

ENVIROSTOR:

Actual:
62 ft.

Facility ID: 37010026
Status: No Further Action
Status Date: 07/09/2003
Site Code: 404314
Site Type: School Cleanup
Site Type Detailed: School
Acres: 15
NPL: NO
Regulatory Agencies: DTSC
Lead Agency: DTSC
Program Manager: Sandra Karinen
Supervisor: Shahir Haddad
Division Branch: Southern California Schools & Brownfields Outreach
Assembly: 76
Senate: 36
Special Program: Not reported
Restricted Use: NO
Site Mgmt Req: NONE SPECIFIED
Funding: School District
Latitude: 33.23787
Longitude: -117.3217
APN: NONE SPECIFIED
Past Use: AGRICULTURAL - ROW CROPS
Potential COC: Toxaphene Dieldrin
Confirmed COC: NONE SPECIFIED
Potential Description: SOIL
Alias Name: OCEANSIDE UNIFIED SCHOOL DISTRICT
Alias Type: Alternate Name
Alias Name: OCEANSIDE USD-PALA RD. MONARCH POINT
Alias Type: Alternate Name
Alias Name: OCEANSIDE USD-PROPOSED PALA WEST ES
Alias Type: Alternate Name
Alias Name: PALA WEST SCHOOL
Alias Type: Alternate Name
Alias Name: 110033605828
Alias Type: EPA (FRS #)
Alias Name: 400802
Alias Type: Project Code (Site Code)
Alias Name: 404314
Alias Type: Project Code (Site Code)
Alias Name: 37010026
Alias Type: Envirostor ID Number

Completed Info:

Map ID
Direction
Distance
Elevation

MAP FINDINGS

Site

Database(s)

EDR ID Number
EPA ID Number

PALA WEST SCHOOL (Continued)

S105628884

Completed Area Name: PROJECT WIDE
Completed Sub Area Name: Not reported
Completed Document Type: Cost Recovery Closeout Memo
Completed Date: 10/26/2004
Comments: Not reported

Completed Area Name: PROJECT WIDE
Completed Sub Area Name: Not reported
Completed Document Type: Cost Recovery Closeout Memo
Completed Date: 12/06/1999
Comments: Not reported

Completed Area Name: PROJECT WIDE
Completed Sub Area Name: Not reported
Completed Document Type: Environmental Oversight Agreement
Completed Date: 02/14/2002
Comments: Not reported

Completed Area Name: PROJECT WIDE
Completed Sub Area Name: Not reported
Completed Document Type: Preliminary Endangerment Assessment Report
Completed Date: 03/14/2003
Comments: Not reported

Completed Area Name: PROJECT WIDE
Completed Sub Area Name: Not reported
Completed Document Type: Phase 1
Completed Date: 11/22/1999
Comments: Not reported

Completed Area Name: PROJECT WIDE
Completed Sub Area Name: Not reported
Completed Document Type: Removal Action Workplan
Completed Date: 08/29/2003
Comments: Not reported

Completed Area Name: PROJECT WIDE
Completed Sub Area Name: Not reported
Completed Document Type: Supplemental Site Investigation Report
Completed Date: 09/17/2004
Comments: Not reported

Completed Area Name: PROJECT WIDE
Completed Sub Area Name: Not reported
Completed Document Type: Supplemental Site Investigation Report
Completed Date: 10/15/2004
Comments: Not reported

Completed Area Name: PROJECT WIDE
Completed Sub Area Name: Not reported
Completed Document Type: Preliminary Endangerment Assessment Workplan
Completed Date: 07/16/2002
Comments: Not reported

Completed Area Name: PROJECT WIDE
Completed Sub Area Name: Not reported
Completed Document Type: School Cleanup Agreement

Map ID
Direction
Distance
Elevation

MAP FINDINGS

Site

Database(s)

EDR ID Number
EPA ID Number

PALA WEST SCHOOL (Continued)

S105628884

Completed Date: 07/09/2003
Comments: Not reported

Completed Area Name: PROJECT WIDE
Completed Sub Area Name: Not reported
Completed Document Type: Site Inspections/Visit (Non LUR)
Completed Date: 08/14/2002
Comments: Not reported

Future Area Name: Not reported
Future Sub Area Name: Not reported
Future Document Type: Not reported
Future Due Date: Not reported
Schedule Area Name: Not reported
Schedule Sub Area Name: Not reported
Schedule Document Type: Not reported
Schedule Due Date: Not reported
Schedule Revised Date: Not reported

Count: 2 records.

ORPHAN SUMMARY

<u>City</u>	<u>EDR ID</u>	<u>Site Name</u>	<u>Site Address</u>	<u>Zip</u>	<u>Database(s)</u>
OCEANSIDE	S117705851	N RIVER RD 1 000 SLY COLLEGE	N RIVER RD 1 000 SLY COLLEGE	92057	NPDES
OCEANSIDE	S112138260	FRESH & EASY NEIGHBORHOOD MARKET #	4908 NORTH RIVER RD	92057	San Diego Co. HMMD

GOVERNMENT RECORDS SEARCHED / DATA CURRENCY TRACKING

To maintain currency of the following federal and state databases, EDR contacts the appropriate governmental agency on a monthly or quarterly basis, as required.

Number of Days to Update: Provides confirmation that EDR is reporting records that have been updated within 90 days from the date the government agency made the information available to the public.

STANDARD ENVIRONMENTAL RECORDS

Federal NPL site list

NPL: National Priority List

National Priorities List (Superfund). The NPL is a subset of CERCLIS and identifies over 1,200 sites for priority cleanup under the Superfund Program. NPL sites may encompass relatively large areas. As such, EDR provides polygon coverage for over 1,000 NPL site boundaries produced by EPA's Environmental Photographic Interpretation Center (EPIC) and regional EPA offices.

Date of Government Version: 03/26/2015	Source: EPA
Date Data Arrived at EDR: 04/08/2015	Telephone: N/A
Date Made Active in Reports: 06/22/2015	Last EDR Contact: 07/09/2015
Number of Days to Update: 75	Next Scheduled EDR Contact: 10/19/2015
	Data Release Frequency: Quarterly

NPL Site Boundaries

Sources:

EPA's Environmental Photographic Interpretation Center (EPIC)
Telephone: 202-564-7333

EPA Region 1
Telephone 617-918-1143

EPA Region 6
Telephone: 214-655-6659

EPA Region 3
Telephone 215-814-5418

EPA Region 7
Telephone: 913-551-7247

EPA Region 4
Telephone 404-562-8033

EPA Region 8
Telephone: 303-312-6774

EPA Region 5
Telephone 312-886-6686

EPA Region 9
Telephone: 415-947-4246

EPA Region 10
Telephone 206-553-8665

Proposed NPL: Proposed National Priority List Sites

A site that has been proposed for listing on the National Priorities List through the issuance of a proposed rule in the Federal Register. EPA then accepts public comments on the site, responds to the comments, and places on the NPL those sites that continue to meet the requirements for listing.

Date of Government Version: 03/26/2015	Source: EPA
Date Data Arrived at EDR: 04/08/2015	Telephone: N/A
Date Made Active in Reports: 06/22/2015	Last EDR Contact: 07/09/2015
Number of Days to Update: 75	Next Scheduled EDR Contact: 10/19/2015
	Data Release Frequency: Quarterly

NPL LIENS: Federal Superfund Liens

Federal Superfund Liens. Under the authority granted the USEPA by CERCLA of 1980, the USEPA has the authority to file liens against real property in order to recover remedial action expenditures or when the property owner received notification of potential liability. USEPA compiles a listing of filed notices of Superfund Liens.

Date of Government Version: 10/15/1991	Source: EPA
Date Data Arrived at EDR: 02/02/1994	Telephone: 202-564-4267
Date Made Active in Reports: 03/30/1994	Last EDR Contact: 08/15/2011
Number of Days to Update: 56	Next Scheduled EDR Contact: 11/28/2011
	Data Release Frequency: No Update Planned

GOVERNMENT RECORDS SEARCHED / DATA CURRENCY TRACKING

Federal Delisted NPL site list

Delisted NPL: National Priority List Deletions

The National Oil and Hazardous Substances Pollution Contingency Plan (NCP) establishes the criteria that the EPA uses to delete sites from the NPL. In accordance with 40 CFR 300.425.(e), sites may be deleted from the NPL where no further response is appropriate.

Date of Government Version: 03/26/2015	Source: EPA
Date Data Arrived at EDR: 04/08/2015	Telephone: N/A
Date Made Active in Reports: 06/22/2015	Last EDR Contact: 07/09/2015
Number of Days to Update: 75	Next Scheduled EDR Contact: 10/19/2015
	Data Release Frequency: Quarterly

Federal CERCLIS list

FEDERAL FACILITY: Federal Facility Site Information listing

A listing of National Priority List (NPL) and Base Realignment and Closure (BRAC) sites found in the Comprehensive Environmental Response, Compensation and Liability Information System (CERCLIS) Database where EPA Federal Facilities Restoration and Reuse Office is involved in cleanup activities.

Date of Government Version: 03/26/2015	Source: Environmental Protection Agency
Date Data Arrived at EDR: 04/08/2015	Telephone: 703-603-8704
Date Made Active in Reports: 06/11/2015	Last EDR Contact: 07/10/2015
Number of Days to Update: 64	Next Scheduled EDR Contact: 10/19/2015
	Data Release Frequency: Varies

CERCLIS: Comprehensive Environmental Response, Compensation, and Liability Information System

CERCLIS contains data on potentially hazardous waste sites that have been reported to the USEPA by states, municipalities, private companies and private persons, pursuant to Section 103 of the Comprehensive Environmental Response, Compensation, and Liability Act (CERCLA). CERCLIS contains sites which are either proposed to or on the National Priorities List (NPL) and sites which are in the screening and assessment phase for possible inclusion on the NPL.

Date of Government Version: 10/25/2013	Source: EPA
Date Data Arrived at EDR: 11/11/2013	Telephone: 703-412-9810
Date Made Active in Reports: 02/13/2014	Last EDR Contact: 05/29/2015
Number of Days to Update: 94	Next Scheduled EDR Contact: 09/07/2015
	Data Release Frequency: Quarterly

Federal CERCLIS NFRAP site List

CERCLIS-NFRAP: CERCLIS No Further Remedial Action Planned

Archived sites are sites that have been removed and archived from the inventory of CERCLIS sites. Archived status indicates that, to the best of EPA's knowledge, assessment at a site has been completed and that EPA has determined no further steps will be taken to list this site on the National Priorities List (NPL), unless information indicates this decision was not appropriate or other considerations require a recommendation for listing at a later time. This decision does not necessarily mean that there is no hazard associated with a given site; it only means that, based upon available information, the location is not judged to be a potential NPL site.

Date of Government Version: 10/25/2013	Source: EPA
Date Data Arrived at EDR: 11/11/2013	Telephone: 703-412-9810
Date Made Active in Reports: 02/13/2014	Last EDR Contact: 05/29/2015
Number of Days to Update: 94	Next Scheduled EDR Contact: 09/07/2015
	Data Release Frequency: Quarterly

Federal RCRA CORRACTS facilities list

CORRACTS: Corrective Action Report

CORRACTS identifies hazardous waste handlers with RCRA corrective action activity.

GOVERNMENT RECORDS SEARCHED / DATA CURRENCY TRACKING

Date of Government Version: 03/10/2015
Date Data Arrived at EDR: 03/31/2015
Date Made Active in Reports: 06/11/2015
Number of Days to Update: 72

Source: EPA
Telephone: 800-424-9346
Last EDR Contact: 06/26/2015
Next Scheduled EDR Contact: 10/12/2015
Data Release Frequency: Quarterly

Federal RCRA non-CORRACTS TSD facilities list

RCRA-TSDF: RCRA - Treatment, Storage and Disposal

RCRAInfo is EPA's comprehensive information system, providing access to data supporting the Resource Conservation and Recovery Act (RCRA) of 1976 and the Hazardous and Solid Waste Amendments (HSWA) of 1984. The database includes selective information on sites which generate, transport, store, treat and/or dispose of hazardous waste as defined by the Resource Conservation and Recovery Act (RCRA). Transporters are individuals or entities that move hazardous waste from the generator offsite to a facility that can recycle, treat, store, or dispose of the waste. TSDFs treat, store, or dispose of the waste.

Date of Government Version: 03/10/2015
Date Data Arrived at EDR: 03/31/2015
Date Made Active in Reports: 06/11/2015
Number of Days to Update: 72

Source: Environmental Protection Agency
Telephone: (415) 495-8895
Last EDR Contact: 06/26/2015
Next Scheduled EDR Contact: 10/12/2015
Data Release Frequency: Quarterly

Federal RCRA generators list

RCRA-LQG: RCRA - Large Quantity Generators

RCRAInfo is EPA's comprehensive information system, providing access to data supporting the Resource Conservation and Recovery Act (RCRA) of 1976 and the Hazardous and Solid Waste Amendments (HSWA) of 1984. The database includes selective information on sites which generate, transport, store, treat and/or dispose of hazardous waste as defined by the Resource Conservation and Recovery Act (RCRA). Large quantity generators (LQGs) generate over 1,000 kilograms (kg) of hazardous waste, or over 1 kg of acutely hazardous waste per month.

Date of Government Version: 03/10/2015
Date Data Arrived at EDR: 03/31/2015
Date Made Active in Reports: 06/11/2015
Number of Days to Update: 72

Source: Environmental Protection Agency
Telephone: (415) 495-8895
Last EDR Contact: 06/26/2015
Next Scheduled EDR Contact: 10/12/2015
Data Release Frequency: Quarterly

RCRA-SQG: RCRA - Small Quantity Generators

RCRAInfo is EPA's comprehensive information system, providing access to data supporting the Resource Conservation and Recovery Act (RCRA) of 1976 and the Hazardous and Solid Waste Amendments (HSWA) of 1984. The database includes selective information on sites which generate, transport, store, treat and/or dispose of hazardous waste as defined by the Resource Conservation and Recovery Act (RCRA). Small quantity generators (SQGs) generate between 100 kg and 1,000 kg of hazardous waste per month.

Date of Government Version: 03/10/2015
Date Data Arrived at EDR: 03/31/2015
Date Made Active in Reports: 06/11/2015
Number of Days to Update: 72

Source: Environmental Protection Agency
Telephone: (415) 495-8895
Last EDR Contact: 06/26/2015
Next Scheduled EDR Contact: 10/12/2015
Data Release Frequency: Quarterly

RCRA-CESQG: RCRA - Conditionally Exempt Small Quantity Generators

RCRAInfo is EPA's comprehensive information system, providing access to data supporting the Resource Conservation and Recovery Act (RCRA) of 1976 and the Hazardous and Solid Waste Amendments (HSWA) of 1984. The database includes selective information on sites which generate, transport, store, treat and/or dispose of hazardous waste as defined by the Resource Conservation and Recovery Act (RCRA). Conditionally exempt small quantity generators (CESQGs) generate less than 100 kg of hazardous waste, or less than 1 kg of acutely hazardous waste per month.

Date of Government Version: 03/10/2015
Date Data Arrived at EDR: 03/31/2015
Date Made Active in Reports: 06/11/2015
Number of Days to Update: 72

Source: Environmental Protection Agency
Telephone: (415) 495-8895
Last EDR Contact: 06/26/2015
Next Scheduled EDR Contact: 10/12/2015
Data Release Frequency: Varies

GOVERNMENT RECORDS SEARCHED / DATA CURRENCY TRACKING

Federal institutional controls / engineering controls registries

LUCIS: Land Use Control Information System

LUCIS contains records of land use control information pertaining to the former Navy Base Realignment and Closure properties.

Date of Government Version: 05/28/2015	Source: Department of the Navy
Date Data Arrived at EDR: 05/29/2015	Telephone: 843-820-7326
Date Made Active in Reports: 06/11/2015	Last EDR Contact: 08/12/2015
Number of Days to Update: 13	Next Scheduled EDR Contact: 11/30/2015
	Data Release Frequency: Varies

US ENG CONTROLS: Engineering Controls Sites List

A listing of sites with engineering controls in place. Engineering controls include various forms of caps, building foundations, liners, and treatment methods to create pathway elimination for regulated substances to enter environmental media or effect human health.

Date of Government Version: 06/09/2015	Source: Environmental Protection Agency
Date Data Arrived at EDR: 06/26/2015	Telephone: 703-603-0695
Date Made Active in Reports: 09/02/2015	Last EDR Contact: 08/31/2015
Number of Days to Update: 68	Next Scheduled EDR Contact: 12/14/2015
	Data Release Frequency: Varies

US INST CONTROL: Sites with Institutional Controls

A listing of sites with institutional controls in place. Institutional controls include administrative measures, such as groundwater use restrictions, construction restrictions, property use restrictions, and post remediation care requirements intended to prevent exposure to contaminants remaining on site. Deed restrictions are generally required as part of the institutional controls.

Date of Government Version: 06/09/2015	Source: Environmental Protection Agency
Date Data Arrived at EDR: 06/26/2015	Telephone: 703-603-0695
Date Made Active in Reports: 09/02/2015	Last EDR Contact: 08/31/2015
Number of Days to Update: 68	Next Scheduled EDR Contact: 12/14/2015
	Data Release Frequency: Varies

Federal ERNS list

ERNS: Emergency Response Notification System

Emergency Response Notification System. ERNS records and stores information on reported releases of oil and hazardous substances.

Date of Government Version: 03/30/2015	Source: National Response Center, United States Coast Guard
Date Data Arrived at EDR: 03/31/2015	Telephone: 202-267-2180
Date Made Active in Reports: 06/02/2015	Last EDR Contact: 06/26/2015
Number of Days to Update: 30	Next Scheduled EDR Contact: 10/12/2015
	Data Release Frequency: Annually

State- and tribal - equivalent NPL

RESPONSE: State Response Sites

Identifies confirmed release sites where DTSC is involved in remediation, either in a lead or oversight capacity. These confirmed release sites are generally high-priority and high potential risk.

Date of Government Version: 08/03/2015	Source: Department of Toxic Substances Control
Date Data Arrived at EDR: 08/04/2015	Telephone: 916-323-3400
Date Made Active in Reports: 09/03/2015	Last EDR Contact: 08/04/2015
Number of Days to Update: 30	Next Scheduled EDR Contact: 11/16/2015
	Data Release Frequency: Quarterly

State- and tribal - equivalent CERCLIS

GOVERNMENT RECORDS SEARCHED / DATA CURRENCY TRACKING

ENVIROSTOR: EnviroStor Database

The Department of Toxic Substances Control's (DTSC's) Site Mitigation and Brownfields Reuse Program's (SMBRP's) EnviroStor database identifies sites that have known contamination or sites for which there may be reasons to investigate further. The database includes the following site types: Federal Superfund sites (National Priorities List (NPL)); State Response, including Military Facilities and State Superfund; Voluntary Cleanup; and School sites. EnviroStor provides similar information to the information that was available in CalSites, and provides additional site information, including, but not limited to, identification of formerly-contaminated properties that have been released for reuse, properties where environmental deed restrictions have been recorded to prevent inappropriate land uses, and risk characterization information that is used to assess potential impacts to public health and the environment at contaminated sites.

Date of Government Version: 08/03/2015	Source: Department of Toxic Substances Control
Date Data Arrived at EDR: 08/04/2015	Telephone: 916-323-3400
Date Made Active in Reports: 09/03/2015	Last EDR Contact: 08/04/2015
Number of Days to Update: 30	Next Scheduled EDR Contact: 11/16/2015
	Data Release Frequency: Quarterly

State and tribal landfill and/or solid waste disposal site lists

SWF/LF (SWIS): Solid Waste Information System

Active, Closed and Inactive Landfills. SWF/LF records typically contain an inventory of solid waste disposal facilities or landfills. These may be active or inactive facilities or open dumps that failed to meet RCRA Section 4004 criteria for solid waste landfills or disposal sites.

Date of Government Version: 08/17/2015	Source: Department of Resources Recycling and Recovery
Date Data Arrived at EDR: 08/18/2015	Telephone: 916-341-6320
Date Made Active in Reports: 09/03/2015	Last EDR Contact: 08/18/2015
Number of Days to Update: 16	Next Scheduled EDR Contact: 11/30/2015
	Data Release Frequency: Quarterly

State and tribal leaking storage tank lists

LUST REG 2: Fuel Leak List

Leaking Underground Storage Tank locations. Alameda, Contra Costa, Marin, Napa, San Francisco, San Mateo, Santa Clara, Solano, Sonoma counties.

Date of Government Version: 09/30/2004	Source: California Regional Water Quality Control Board San Francisco Bay Region (2)
Date Data Arrived at EDR: 10/20/2004	Telephone: 510-622-2433
Date Made Active in Reports: 11/19/2004	Last EDR Contact: 09/19/2011
Number of Days to Update: 30	Next Scheduled EDR Contact: 01/02/2012
	Data Release Frequency: Quarterly

LUST REG 3: Leaking Underground Storage Tank Database

Leaking Underground Storage Tank locations. Monterey, San Benito, San Luis Obispo, Santa Barbara, Santa Cruz counties.

Date of Government Version: 05/19/2003	Source: California Regional Water Quality Control Board Central Coast Region (3)
Date Data Arrived at EDR: 05/19/2003	Telephone: 805-542-4786
Date Made Active in Reports: 06/02/2003	Last EDR Contact: 07/18/2011
Number of Days to Update: 14	Next Scheduled EDR Contact: 10/31/2011
	Data Release Frequency: No Update Planned

LUST REG 4: Underground Storage Tank Leak List

Los Angeles, Ventura counties. For more current information, please refer to the State Water Resources Control Board's LUST database.

Date of Government Version: 09/07/2004	Source: California Regional Water Quality Control Board Los Angeles Region (4)
Date Data Arrived at EDR: 09/07/2004	Telephone: 213-576-6710
Date Made Active in Reports: 10/12/2004	Last EDR Contact: 09/06/2011
Number of Days to Update: 35	Next Scheduled EDR Contact: 12/19/2011
	Data Release Frequency: No Update Planned

GOVERNMENT RECORDS SEARCHED / DATA CURRENCY TRACKING

LUST REG 5: Leaking Underground Storage Tank Database

Leaking Underground Storage Tank locations. Alameda, Alpine, Amador, Butte, Colusa, Contra Costa, Calveras, El Dorado, Fresno, Glenn, Kern, Kings, Lake, Lassen, Madera, Mariposa, Merced, Modoc, Napa, Nevada, Placer, Plumas, Sacramento, San Joaquin, Shasta, Solano, Stanislaus, Sutter, Tehama, Tulare, Tuolumne, Yolo, Yuba counties.

Date of Government Version: 07/01/2008	Source: California Regional Water Quality Control Board Central Valley Region (5)
Date Data Arrived at EDR: 07/22/2008	Telephone: 916-464-4834
Date Made Active in Reports: 07/31/2008	Last EDR Contact: 07/01/2011
Number of Days to Update: 9	Next Scheduled EDR Contact: 10/17/2011
	Data Release Frequency: No Update Planned

LUST REG 6L: Leaking Underground Storage Tank Case Listing

For more current information, please refer to the State Water Resources Control Board's LUST database.

Date of Government Version: 09/09/2003	Source: California Regional Water Quality Control Board Lahontan Region (6)
Date Data Arrived at EDR: 09/10/2003	Telephone: 530-542-5572
Date Made Active in Reports: 10/07/2003	Last EDR Contact: 09/12/2011
Number of Days to Update: 27	Next Scheduled EDR Contact: 12/26/2011
	Data Release Frequency: No Update Planned

LUST REG 1: Active Toxic Site Investigation

Del Norte, Humboldt, Lake, Mendocino, Modoc, Siskiyou, Sonoma, Trinity counties. For more current information, please refer to the State Water Resources Control Board's LUST database.

Date of Government Version: 02/01/2001	Source: California Regional Water Quality Control Board North Coast (1)
Date Data Arrived at EDR: 02/28/2001	Telephone: 707-570-3769
Date Made Active in Reports: 03/29/2001	Last EDR Contact: 08/01/2011
Number of Days to Update: 29	Next Scheduled EDR Contact: 11/14/2011
	Data Release Frequency: No Update Planned

LUST: Geotracker's Leaking Underground Fuel Tank Report

Leaking Underground Storage Tank Incident Reports. LUST records contain an inventory of reported leaking underground storage tank incidents. Not all states maintain these records, and the information stored varies by state. For more information on a particular leaking underground storage tank sites, please contact the appropriate regulatory agency.

Date of Government Version: 06/15/2015	Source: State Water Resources Control Board
Date Data Arrived at EDR: 06/17/2015	Telephone: see region list
Date Made Active in Reports: 07/14/2015	Last EDR Contact: 06/17/2015
Number of Days to Update: 27	Next Scheduled EDR Contact: 09/28/2015
	Data Release Frequency: Quarterly

LUST REG 7: Leaking Underground Storage Tank Case Listing

Leaking Underground Storage Tank locations. Imperial, Riverside, San Diego, Santa Barbara counties.

Date of Government Version: 02/26/2004	Source: California Regional Water Quality Control Board Colorado River Basin Region (7)
Date Data Arrived at EDR: 02/26/2004	Telephone: 760-776-8943
Date Made Active in Reports: 03/24/2004	Last EDR Contact: 08/01/2011
Number of Days to Update: 27	Next Scheduled EDR Contact: 11/14/2011
	Data Release Frequency: No Update Planned

LUST REG 6V: Leaking Underground Storage Tank Case Listing

Leaking Underground Storage Tank locations. Inyo, Kern, Los Angeles, Mono, San Bernardino counties.

Date of Government Version: 06/07/2005	Source: California Regional Water Quality Control Board Victorville Branch Office (6)
Date Data Arrived at EDR: 06/07/2005	Telephone: 760-241-7365
Date Made Active in Reports: 06/29/2005	Last EDR Contact: 09/12/2011
Number of Days to Update: 22	Next Scheduled EDR Contact: 12/26/2011
	Data Release Frequency: No Update Planned

GOVERNMENT RECORDS SEARCHED / DATA CURRENCY TRACKING

LUST REG 8: Leaking Underground Storage Tanks

California Regional Water Quality Control Board Santa Ana Region (8). For more current information, please refer to the State Water Resources Control Board's LUST database.

Date of Government Version: 02/14/2005	Source: California Regional Water Quality Control Board Santa Ana Region (8)
Date Data Arrived at EDR: 02/15/2005	Telephone: 909-782-4496
Date Made Active in Reports: 03/28/2005	Last EDR Contact: 08/15/2011
Number of Days to Update: 41	Next Scheduled EDR Contact: 11/28/2011
	Data Release Frequency: Varies

LUST REG 9: Leaking Underground Storage Tank Report

Orange, Riverside, San Diego counties. For more current information, please refer to the State Water Resources Control Board's LUST database.

Date of Government Version: 03/01/2001	Source: California Regional Water Quality Control Board San Diego Region (9)
Date Data Arrived at EDR: 04/23/2001	Telephone: 858-637-5595
Date Made Active in Reports: 05/21/2001	Last EDR Contact: 09/26/2011
Number of Days to Update: 28	Next Scheduled EDR Contact: 01/09/2012
	Data Release Frequency: No Update Planned

INDIAN LUST R10: Leaking Underground Storage Tanks on Indian Land

LUSTs on Indian land in Alaska, Idaho, Oregon and Washington.

Date of Government Version: 02/03/2015	Source: EPA Region 10
Date Data Arrived at EDR: 02/12/2015	Telephone: 206-553-2857
Date Made Active in Reports: 03/13/2015	Last EDR Contact: 07/22/2015
Number of Days to Update: 29	Next Scheduled EDR Contact: 11/09/2015
	Data Release Frequency: Quarterly

INDIAN LUST R9: Leaking Underground Storage Tanks on Indian Land

LUSTs on Indian land in Arizona, California, New Mexico and Nevada

Date of Government Version: 01/08/2015	Source: Environmental Protection Agency
Date Data Arrived at EDR: 01/08/2015	Telephone: 415-972-3372
Date Made Active in Reports: 02/09/2015	Last EDR Contact: 07/31/2015
Number of Days to Update: 32	Next Scheduled EDR Contact: 11/09/2015
	Data Release Frequency: Quarterly

INDIAN LUST R8: Leaking Underground Storage Tanks on Indian Land

LUSTs on Indian land in Colorado, Montana, North Dakota, South Dakota, Utah and Wyoming.

Date of Government Version: 04/30/2015	Source: EPA Region 8
Date Data Arrived at EDR: 05/05/2015	Telephone: 303-312-6271
Date Made Active in Reports: 06/22/2015	Last EDR Contact: 07/22/2015
Number of Days to Update: 48	Next Scheduled EDR Contact: 11/09/2015
	Data Release Frequency: Quarterly

INDIAN LUST R7: Leaking Underground Storage Tanks on Indian Land

LUSTs on Indian land in Iowa, Kansas, and Nebraska

Date of Government Version: 03/30/2015	Source: EPA Region 7
Date Data Arrived at EDR: 04/28/2015	Telephone: 913-551-7003
Date Made Active in Reports: 06/22/2015	Last EDR Contact: 07/22/2015
Number of Days to Update: 55	Next Scheduled EDR Contact: 11/09/2015
	Data Release Frequency: Varies

INDIAN LUST R6: Leaking Underground Storage Tanks on Indian Land

LUSTs on Indian land in New Mexico and Oklahoma.

Date of Government Version: 03/17/2015	Source: EPA Region 6
Date Data Arrived at EDR: 05/01/2015	Telephone: 214-665-6597
Date Made Active in Reports: 06/22/2015	Last EDR Contact: 07/22/2015
Number of Days to Update: 52	Next Scheduled EDR Contact: 11/09/2015
	Data Release Frequency: Varies

GOVERNMENT RECORDS SEARCHED / DATA CURRENCY TRACKING

INDIAN LUST R1: Leaking Underground Storage Tanks on Indian Land

A listing of leaking underground storage tank locations on Indian Land.

Date of Government Version: 02/03/2015	Source: EPA Region 1
Date Data Arrived at EDR: 04/30/2015	Telephone: 617-918-1313
Date Made Active in Reports: 06/22/2015	Last EDR Contact: 07/31/2015
Number of Days to Update: 53	Next Scheduled EDR Contact: 11/09/2015
	Data Release Frequency: Varies

INDIAN LUST R4: Leaking Underground Storage Tanks on Indian Land

LUSTs on Indian land in Florida, Mississippi and North Carolina.

Date of Government Version: 09/30/2014	Source: EPA Region 4
Date Data Arrived at EDR: 03/03/2015	Telephone: 404-562-8677
Date Made Active in Reports: 03/13/2015	Last EDR Contact: 07/22/2015
Number of Days to Update: 10	Next Scheduled EDR Contact: 11/09/2015
	Data Release Frequency: Semi-Annually

INDIAN LUST R5: Leaking Underground Storage Tanks on Indian Land

Leaking underground storage tanks located on Indian Land in Michigan, Minnesota and Wisconsin.

Date of Government Version: 04/30/2015	Source: EPA, Region 5
Date Data Arrived at EDR: 05/29/2015	Telephone: 312-886-7439
Date Made Active in Reports: 06/22/2015	Last EDR Contact: 07/22/2015
Number of Days to Update: 24	Next Scheduled EDR Contact: 11/09/2015
	Data Release Frequency: Varies

SLIC: Statewide SLIC Cases

The SLIC (Spills, Leaks, Investigations and Cleanup) program is designed to protect and restore water quality from spills, leaks, and similar discharges.

Date of Government Version: 06/15/2015	Source: State Water Resources Control Board
Date Data Arrived at EDR: 06/17/2015	Telephone: 866-480-1028
Date Made Active in Reports: 07/14/2015	Last EDR Contact: 06/17/2015
Number of Days to Update: 27	Next Scheduled EDR Contact: 09/28/2015
	Data Release Frequency: Varies

SLIC REG 1: Active Toxic Site Investigations

The SLIC (Spills, Leaks, Investigations and Cleanup) program is designed to protect and restore water quality from spills, leaks, and similar discharges.

Date of Government Version: 04/03/2003	Source: California Regional Water Quality Control Board, North Coast Region (1)
Date Data Arrived at EDR: 04/07/2003	Telephone: 707-576-2220
Date Made Active in Reports: 04/25/2003	Last EDR Contact: 08/01/2011
Number of Days to Update: 18	Next Scheduled EDR Contact: 11/14/2011
	Data Release Frequency: No Update Planned

SLIC REG 2: Spills, Leaks, Investigation & Cleanup Cost Recovery Listing

The SLIC (Spills, Leaks, Investigations and Cleanup) program is designed to protect and restore water quality from spills, leaks, and similar discharges.

Date of Government Version: 09/30/2004	Source: Regional Water Quality Control Board San Francisco Bay Region (2)
Date Data Arrived at EDR: 10/20/2004	Telephone: 510-286-0457
Date Made Active in Reports: 11/19/2004	Last EDR Contact: 09/19/2011
Number of Days to Update: 30	Next Scheduled EDR Contact: 01/02/2012
	Data Release Frequency: Quarterly

SLIC REG 3: Spills, Leaks, Investigation & Cleanup Cost Recovery Listing

The SLIC (Spills, Leaks, Investigations and Cleanup) program is designed to protect and restore water quality from spills, leaks, and similar discharges.

GOVERNMENT RECORDS SEARCHED / DATA CURRENCY TRACKING

Date of Government Version: 05/18/2006
Date Data Arrived at EDR: 05/18/2006
Date Made Active in Reports: 06/15/2006
Number of Days to Update: 28

Source: California Regional Water Quality Control Board Central Coast Region (3)
Telephone: 805-549-3147
Last EDR Contact: 07/18/2011
Next Scheduled EDR Contact: 10/31/2011
Data Release Frequency: Semi-Annually

SLIC REG 4: Spills, Leaks, Investigation & Cleanup Cost Recovery Listing

The SLIC (Spills, Leaks, Investigations and Cleanup) program is designed to protect and restore water quality from spills, leaks, and similar discharges.

Date of Government Version: 11/17/2004
Date Data Arrived at EDR: 11/18/2004
Date Made Active in Reports: 01/04/2005
Number of Days to Update: 47

Source: Region Water Quality Control Board Los Angeles Region (4)
Telephone: 213-576-6600
Last EDR Contact: 07/01/2011
Next Scheduled EDR Contact: 10/17/2011
Data Release Frequency: Varies

SLIC REG 5: Spills, Leaks, Investigation & Cleanup Cost Recovery Listing

The SLIC (Spills, Leaks, Investigations and Cleanup) program is designed to protect and restore water quality from spills, leaks, and similar discharges.

Date of Government Version: 04/01/2005
Date Data Arrived at EDR: 04/05/2005
Date Made Active in Reports: 04/21/2005
Number of Days to Update: 16

Source: Regional Water Quality Control Board Central Valley Region (5)
Telephone: 916-464-3291
Last EDR Contact: 09/12/2011
Next Scheduled EDR Contact: 12/26/2011
Data Release Frequency: Semi-Annually

SLIC REG 6V: Spills, Leaks, Investigation & Cleanup Cost Recovery Listing

The SLIC (Spills, Leaks, Investigations and Cleanup) program is designed to protect and restore water quality from spills, leaks, and similar discharges.

Date of Government Version: 05/24/2005
Date Data Arrived at EDR: 05/25/2005
Date Made Active in Reports: 06/16/2005
Number of Days to Update: 22

Source: Regional Water Quality Control Board, Victorville Branch
Telephone: 619-241-6583
Last EDR Contact: 08/15/2011
Next Scheduled EDR Contact: 11/28/2011
Data Release Frequency: Semi-Annually

SLIC REG 6L: SLIC Sites

The SLIC (Spills, Leaks, Investigations and Cleanup) program is designed to protect and restore water quality from spills, leaks, and similar discharges.

Date of Government Version: 09/07/2004
Date Data Arrived at EDR: 09/07/2004
Date Made Active in Reports: 10/12/2004
Number of Days to Update: 35

Source: California Regional Water Quality Control Board, Lahontan Region
Telephone: 530-542-5574
Last EDR Contact: 08/15/2011
Next Scheduled EDR Contact: 11/28/2011
Data Release Frequency: No Update Planned

SLIC REG 7: SLIC List

The SLIC (Spills, Leaks, Investigations and Cleanup) program is designed to protect and restore water quality from spills, leaks, and similar discharges.

Date of Government Version: 11/24/2004
Date Data Arrived at EDR: 11/29/2004
Date Made Active in Reports: 01/04/2005
Number of Days to Update: 36

Source: California Regional Quality Control Board, Colorado River Basin Region
Telephone: 760-346-7491
Last EDR Contact: 08/01/2011
Next Scheduled EDR Contact: 11/14/2011
Data Release Frequency: No Update Planned

SLIC REG 8: Spills, Leaks, Investigation & Cleanup Cost Recovery Listing

The SLIC (Spills, Leaks, Investigations and Cleanup) program is designed to protect and restore water quality from spills, leaks, and similar discharges.

GOVERNMENT RECORDS SEARCHED / DATA CURRENCY TRACKING

Date of Government Version: 04/03/2008
Date Data Arrived at EDR: 04/03/2008
Date Made Active in Reports: 04/14/2008
Number of Days to Update: 11

Source: California Region Water Quality Control Board Santa Ana Region (8)
Telephone: 951-782-3298
Last EDR Contact: 09/12/2011
Next Scheduled EDR Contact: 12/26/2011
Data Release Frequency: Semi-Annually

SLIC REG 9: Spills, Leaks, Investigation & Cleanup Cost Recovery Listing

The SLIC (Spills, Leaks, Investigations and Cleanup) program is designed to protect and restore water quality from spills, leaks, and similar discharges.

Date of Government Version: 09/10/2007
Date Data Arrived at EDR: 09/11/2007
Date Made Active in Reports: 09/28/2007
Number of Days to Update: 17

Source: California Regional Water Quality Control Board San Diego Region (9)
Telephone: 858-467-2980
Last EDR Contact: 08/08/2011
Next Scheduled EDR Contact: 11/21/2011
Data Release Frequency: Annually

State and tribal registered storage tank lists

FEMA UST: Underground Storage Tank Listing

A listing of all FEMA owned underground storage tanks.

Date of Government Version: 01/01/2010
Date Data Arrived at EDR: 02/16/2010
Date Made Active in Reports: 04/12/2010
Number of Days to Update: 55

Source: FEMA
Telephone: 202-646-5797
Last EDR Contact: 07/10/2015
Next Scheduled EDR Contact: 10/28/2015
Data Release Frequency: Varies

UST: Active UST Facilities

Active UST facilities gathered from the local regulatory agencies

Date of Government Version: 06/15/2015
Date Data Arrived at EDR: 06/17/2015
Date Made Active in Reports: 07/06/2015
Number of Days to Update: 19

Source: SWRCB
Telephone: 916-341-5851
Last EDR Contact: 06/17/2015
Next Scheduled EDR Contact: 09/28/2015
Data Release Frequency: Semi-Annually

AST: Aboveground Petroleum Storage Tank Facilities

A listing of aboveground storage tank petroleum storage tank locations.

Date of Government Version: 08/01/2009
Date Data Arrived at EDR: 09/10/2009
Date Made Active in Reports: 10/01/2009
Number of Days to Update: 21

Source: California Environmental Protection Agency
Telephone: 916-327-5092
Last EDR Contact: 07/13/2015
Next Scheduled EDR Contact: 10/12/2015
Data Release Frequency: Quarterly

INDIAN UST R4: Underground Storage Tanks on Indian Land

The Indian Underground Storage Tank (UST) database provides information about underground storage tanks on Indian land in EPA Region 4 (Alabama, Florida, Georgia, Kentucky, Mississippi, North Carolina, South Carolina, Tennessee and Tribal Nations)

Date of Government Version: 09/30/2014
Date Data Arrived at EDR: 03/03/2015
Date Made Active in Reports: 03/13/2015
Number of Days to Update: 10

Source: EPA Region 4
Telephone: 404-562-9424
Last EDR Contact: 07/22/2015
Next Scheduled EDR Contact: 11/09/2015
Data Release Frequency: Semi-Annually

INDIAN UST R5: Underground Storage Tanks on Indian Land

The Indian Underground Storage Tank (UST) database provides information about underground storage tanks on Indian land in EPA Region 5 (Michigan, Minnesota and Wisconsin and Tribal Nations).

GOVERNMENT RECORDS SEARCHED / DATA CURRENCY TRACKING

Date of Government Version: 04/30/2015 Source: EPA Region 5
Date Data Arrived at EDR: 05/26/2015 Telephone: 312-886-6136
Date Made Active in Reports: 06/22/2015 Last EDR Contact: 07/22/2015
Number of Days to Update: 27 Next Scheduled EDR Contact: 11/09/2015
Data Release Frequency: Varies

INDIAN UST R6: Underground Storage Tanks on Indian Land

The Indian Underground Storage Tank (UST) database provides information about underground storage tanks on Indian land in EPA Region 6 (Louisiana, Arkansas, Oklahoma, New Mexico, Texas and 65 Tribes).

Date of Government Version: 03/17/2015 Source: EPA Region 6
Date Data Arrived at EDR: 05/01/2015 Telephone: 214-665-7591
Date Made Active in Reports: 06/22/2015 Last EDR Contact: 07/22/2015
Number of Days to Update: 52 Next Scheduled EDR Contact: 11/09/2015
Data Release Frequency: Semi-Annually

INDIAN UST R7: Underground Storage Tanks on Indian Land

The Indian Underground Storage Tank (UST) database provides information about underground storage tanks on Indian land in EPA Region 7 (Iowa, Kansas, Missouri, Nebraska, and 9 Tribal Nations).

Date of Government Version: 09/23/2014 Source: EPA Region 7
Date Data Arrived at EDR: 11/25/2014 Telephone: 913-551-7003
Date Made Active in Reports: 01/29/2015 Last EDR Contact: 07/22/2015
Number of Days to Update: 65 Next Scheduled EDR Contact: 11/09/2015
Data Release Frequency: Varies

INDIAN UST R8: Underground Storage Tanks on Indian Land

The Indian Underground Storage Tank (UST) database provides information about underground storage tanks on Indian land in EPA Region 8 (Colorado, Montana, North Dakota, South Dakota, Utah, Wyoming and 27 Tribal Nations).

Date of Government Version: 04/30/2015 Source: EPA Region 8
Date Data Arrived at EDR: 05/05/2015 Telephone: 303-312-6137
Date Made Active in Reports: 06/22/2015 Last EDR Contact: 07/22/2015
Number of Days to Update: 48 Next Scheduled EDR Contact: 11/09/2015
Data Release Frequency: Quarterly

INDIAN UST R10: Underground Storage Tanks on Indian Land

The Indian Underground Storage Tank (UST) database provides information about underground storage tanks on Indian land in EPA Region 10 (Alaska, Idaho, Oregon, Washington, and Tribal Nations).

Date of Government Version: 05/06/2015 Source: EPA Region 10
Date Data Arrived at EDR: 05/19/2015 Telephone: 206-553-2857
Date Made Active in Reports: 06/22/2015 Last EDR Contact: 07/22/2015
Number of Days to Update: 34 Next Scheduled EDR Contact: 11/09/2015
Data Release Frequency: Quarterly

INDIAN UST R1: Underground Storage Tanks on Indian Land

The Indian Underground Storage Tank (UST) database provides information about underground storage tanks on Indian land in EPA Region 1 (Connecticut, Maine, Massachusetts, New Hampshire, Rhode Island, Vermont and ten Tribal Nations).

Date of Government Version: 02/03/2015 Source: EPA, Region 1
Date Data Arrived at EDR: 04/30/2015 Telephone: 617-918-1313
Date Made Active in Reports: 06/22/2015 Last EDR Contact: 07/31/2015
Number of Days to Update: 53 Next Scheduled EDR Contact: 11/09/2015
Data Release Frequency: Varies

INDIAN UST R9: Underground Storage Tanks on Indian Land

The Indian Underground Storage Tank (UST) database provides information about underground storage tanks on Indian land in EPA Region 9 (Arizona, California, Hawaii, Nevada, the Pacific Islands, and Tribal Nations).

GOVERNMENT RECORDS SEARCHED / DATA CURRENCY TRACKING

Date of Government Version: 12/14/2014
Date Data Arrived at EDR: 02/13/2015
Date Made Active in Reports: 03/13/2015
Number of Days to Update: 28

Source: EPA Region 9
Telephone: 415-972-3368
Last EDR Contact: 07/31/2015
Next Scheduled EDR Contact: 11/09/2015
Data Release Frequency: Quarterly

State and tribal voluntary cleanup sites

INDIAN VCP R1: Voluntary Cleanup Priority Listing

A listing of voluntary cleanup priority sites located on Indian Land located in Region 1.

Date of Government Version: 09/29/2014
Date Data Arrived at EDR: 10/01/2014
Date Made Active in Reports: 11/06/2014
Number of Days to Update: 36

Source: EPA, Region 1
Telephone: 617-918-1102
Last EDR Contact: 06/26/2015
Next Scheduled EDR Contact: 10/12/2015
Data Release Frequency: Varies

VCP: Voluntary Cleanup Program Properties

Contains low threat level properties with either confirmed or unconfirmed releases and the project proponents have request that DTSC oversee investigation and/or cleanup activities and have agreed to provide coverage for DTSC's costs.

Date of Government Version: 08/03/2015
Date Data Arrived at EDR: 08/04/2015
Date Made Active in Reports: 09/03/2015
Number of Days to Update: 30

Source: Department of Toxic Substances Control
Telephone: 916-323-3400
Last EDR Contact: 08/04/2015
Next Scheduled EDR Contact: 11/16/2015
Data Release Frequency: Quarterly

INDIAN VCP R7: Voluntary Cleanup Priority Listing

A listing of voluntary cleanup priority sites located on Indian Land located in Region 7.

Date of Government Version: 03/20/2008
Date Data Arrived at EDR: 04/22/2008
Date Made Active in Reports: 05/19/2008
Number of Days to Update: 27

Source: EPA, Region 7
Telephone: 913-551-7365
Last EDR Contact: 04/20/2009
Next Scheduled EDR Contact: 07/20/2009
Data Release Frequency: Varies

State and tribal Brownfields sites

BROWNFIELDS: Considered Brownfields Sites Listing

A listing of sites the SWRCB considers to be Brownfields since these are sites have come to them through the MOA Process.

Date of Government Version: 06/08/2015
Date Data Arrived at EDR: 06/09/2015
Date Made Active in Reports: 07/10/2015
Number of Days to Update: 31

Source: State Water Resources Control Board
Telephone: 916-323-7905
Last EDR Contact: 06/05/2015
Next Scheduled EDR Contact: 09/21/2015
Data Release Frequency: Varies

ADDITIONAL ENVIRONMENTAL RECORDS

Local Brownfield lists

US BROWNFIELDS: A Listing of Brownfields Sites

Brownfields are real property, the expansion, redevelopment, or reuse of which may be complicated by the presence or potential presence of a hazardous substance, pollutant, or contaminant. Cleaning up and reinvesting in these properties takes development pressures off of undeveloped, open land, and both improves and protects the environment. Assessment, Cleanup and Redevelopment Exchange System (ACRES) stores information reported by EPA Brownfields grant recipients on brownfields properties assessed or cleaned up with grant funding as well as information on Targeted Brownfields Assessments performed by EPA Regions. A listing of ACRES Brownfield sites is obtained from Cleanups in My Community. Cleanups in My Community provides information on Brownfields properties for which information is reported back to EPA, as well as areas served by Brownfields grant programs.

GOVERNMENT RECORDS SEARCHED / DATA CURRENCY TRACKING

Date of Government Version: 06/22/2015
Date Data Arrived at EDR: 06/24/2015
Date Made Active in Reports: 09/02/2015
Number of Days to Update: 70

Source: Environmental Protection Agency
Telephone: 202-566-2777
Last EDR Contact: 06/24/2015
Next Scheduled EDR Contact: 10/05/2015
Data Release Frequency: Semi-Annually

Local Lists of Landfill / Solid Waste Disposal Sites

WMUDS/SWAT: Waste Management Unit Database

Waste Management Unit Database System. WMUDS is used by the State Water Resources Control Board staff and the Regional Water Quality Control Boards for program tracking and inventory of waste management units. WMUDS is composed of the following databases: Facility Information, Scheduled Inspections Information, Waste Management Unit Information, SWAT Program Information, SWAT Report Summary Information, SWAT Report Summary Data, Chapter 15 (formerly Subchapter 15) Information, Chapter 15 Monitoring Parameters, TPCA Program Information, RCRA Program Information, Closure Information, and Interested Parties Information.

Date of Government Version: 04/01/2000
Date Data Arrived at EDR: 04/10/2000
Date Made Active in Reports: 05/10/2000
Number of Days to Update: 30

Source: State Water Resources Control Board
Telephone: 916-227-4448
Last EDR Contact: 08/04/2015
Next Scheduled EDR Contact: 11/23/2015
Data Release Frequency: No Update Planned

SWRCY: Recycler Database

A listing of recycling facilities in California.

Date of Government Version: 06/15/2015
Date Data Arrived at EDR: 06/17/2015
Date Made Active in Reports: 08/03/2015
Number of Days to Update: 47

Source: Department of Conservation
Telephone: 916-323-3836
Last EDR Contact: 06/17/2015
Next Scheduled EDR Contact: 09/28/2015
Data Release Frequency: Quarterly

HAULERS: Registered Waste Tire Haulers Listing

A listing of registered waste tire haulers.

Date of Government Version: 05/26/2015
Date Data Arrived at EDR: 05/28/2015
Date Made Active in Reports: 06/05/2015
Number of Days to Update: 8

Source: Integrated Waste Management Board
Telephone: 916-341-6422
Last EDR Contact: 08/12/2015
Next Scheduled EDR Contact: 11/30/2015
Data Release Frequency: Varies

DEBRIS REGION 9: Torres Martinez Reservation Illegal Dump Site Locations

A listing of illegal dump sites location on the Torres Martinez Indian Reservation located in eastern Riverside County and northern Imperial County, California.

Date of Government Version: 01/12/2009
Date Data Arrived at EDR: 05/07/2009
Date Made Active in Reports: 09/21/2009
Number of Days to Update: 137

Source: EPA, Region 9
Telephone: 415-947-4219
Last EDR Contact: 07/22/2015
Next Scheduled EDR Contact: 11/09/2015
Data Release Frequency: No Update Planned

ODI: Open Dump Inventory

An open dump is defined as a disposal facility that does not comply with one or more of the Part 257 or Part 258 Subtitle D Criteria.

Date of Government Version: 06/30/1985
Date Data Arrived at EDR: 08/09/2004
Date Made Active in Reports: 09/17/2004
Number of Days to Update: 39

Source: Environmental Protection Agency
Telephone: 800-424-9346
Last EDR Contact: 06/09/2004
Next Scheduled EDR Contact: N/A
Data Release Frequency: No Update Planned

Local Lists of Hazardous waste / Contaminated Sites

GOVERNMENT RECORDS SEARCHED / DATA CURRENCY TRACKING

US HIST CDL: National Clandestine Laboratory Register

A listing of clandestine drug lab locations. The U.S. Department of Justice ("the Department") provides this web site as a public service. It contains addresses of some locations where law enforcement agencies reported they found chemicals or other items that indicated the presence of either clandestine drug laboratories or dumpsites. In most cases, the source of the entries is not the Department, and the Department has not verified the entry and does not guarantee its accuracy. Members of the public must verify the accuracy of all entries by, for example, contacting local law enforcement and local health departments.

Date of Government Version: 02/25/2015	Source: Drug Enforcement Administration
Date Data Arrived at EDR: 03/10/2015	Telephone: 202-307-1000
Date Made Active in Reports: 03/25/2015	Last EDR Contact: 05/29/2015
Number of Days to Update: 15	Next Scheduled EDR Contact: 09/14/2015
	Data Release Frequency: No Update Planned

HIST CAL-SITES: Calsites Database

The Calsites database contains potential or confirmed hazardous substance release properties. In 1996, California EPA reevaluated and significantly reduced the number of sites in the Calsites database. No longer updated by the state agency. It has been replaced by ENVIROSTOR.

Date of Government Version: 08/08/2005	Source: Department of Toxic Substance Control
Date Data Arrived at EDR: 08/03/2006	Telephone: 916-323-3400
Date Made Active in Reports: 08/24/2006	Last EDR Contact: 02/23/2009
Number of Days to Update: 21	Next Scheduled EDR Contact: 05/25/2009
	Data Release Frequency: No Update Planned

SCH: School Property Evaluation Program

This category contains proposed and existing school sites that are being evaluated by DTSC for possible hazardous materials contamination. In some cases, these properties may be listed in the CalSites category depending on the level of threat to public health and safety or the environment they pose.

Date of Government Version: 08/03/2015	Source: Department of Toxic Substances Control
Date Data Arrived at EDR: 08/04/2015	Telephone: 916-323-3400
Date Made Active in Reports: 09/03/2015	Last EDR Contact: 08/04/2015
Number of Days to Update: 30	Next Scheduled EDR Contact: 11/16/2015
	Data Release Frequency: Quarterly

CDL: Clandestine Drug Labs

A listing of drug lab locations. Listing of a location in this database does not indicate that any illegal drug lab materials were or were not present there, and does not constitute a determination that the location either requires or does not require additional cleanup work.

Date of Government Version: 12/31/2014	Source: Department of Toxic Substances Control
Date Data Arrived at EDR: 03/10/2015	Telephone: 916-255-6504
Date Made Active in Reports: 03/18/2015	Last EDR Contact: 08/07/2015
Number of Days to Update: 8	Next Scheduled EDR Contact: 10/28/2015
	Data Release Frequency: Varies

TOXIC PITS: Toxic Pits Cleanup Act Sites

Toxic PITS Cleanup Act Sites. TOXIC PITS identifies sites suspected of containing hazardous substances where cleanup has not yet been completed.

Date of Government Version: 07/01/1995	Source: State Water Resources Control Board
Date Data Arrived at EDR: 08/30/1995	Telephone: 916-227-4364
Date Made Active in Reports: 09/26/1995	Last EDR Contact: 01/26/2009
Number of Days to Update: 27	Next Scheduled EDR Contact: 04/27/2009
	Data Release Frequency: No Update Planned

US CDL: Clandestine Drug Labs

A listing of clandestine drug lab locations. The U.S. Department of Justice ("the Department") provides this web site as a public service. It contains addresses of some locations where law enforcement agencies reported they found chemicals or other items that indicated the presence of either clandestine drug laboratories or dumpsites. In most cases, the source of the entries is not the Department, and the Department has not verified the entry and does not guarantee its accuracy. Members of the public must verify the accuracy of all entries by, for example, contacting local law enforcement and local health departments.

GOVERNMENT RECORDS SEARCHED / DATA CURRENCY TRACKING

Date of Government Version: 02/25/2015
Date Data Arrived at EDR: 03/10/2015
Date Made Active in Reports: 03/25/2015
Number of Days to Update: 15

Source: Drug Enforcement Administration
Telephone: 202-307-1000
Last EDR Contact: 05/29/2015
Next Scheduled EDR Contact: 09/14/2015
Data Release Frequency: Quarterly

Local Lists of Registered Storage Tanks

SWEEPS UST: SWEEPS UST Listing

Statewide Environmental Evaluation and Planning System. This underground storage tank listing was updated and maintained by a company contacted by the SWRCB in the early 1990's. The listing is no longer updated or maintained. The local agency is the contact for more information on a site on the SWEEPS list.

Date of Government Version: 06/01/1994
Date Data Arrived at EDR: 07/07/2005
Date Made Active in Reports: 08/11/2005
Number of Days to Update: 35

Source: State Water Resources Control Board
Telephone: N/A
Last EDR Contact: 06/03/2005
Next Scheduled EDR Contact: N/A
Data Release Frequency: No Update Planned

UST MENDOCINO: Mendocino County UST Database

A listing of underground storage tank locations in Mendocino County.

Date of Government Version: 09/23/2009
Date Data Arrived at EDR: 09/23/2009
Date Made Active in Reports: 10/01/2009
Number of Days to Update: 8

Source: Department of Public Health
Telephone: 707-463-4466
Last EDR Contact: 06/01/2015
Next Scheduled EDR Contact: 09/14/2015
Data Release Frequency: Annually

HIST UST: Hazardous Substance Storage Container Database

The Hazardous Substance Storage Container Database is a historical listing of UST sites. Refer to local/county source for current data.

Date of Government Version: 10/15/1990
Date Data Arrived at EDR: 01/25/1991
Date Made Active in Reports: 02/12/1991
Number of Days to Update: 18

Source: State Water Resources Control Board
Telephone: 916-341-5851
Last EDR Contact: 07/26/2001
Next Scheduled EDR Contact: N/A
Data Release Frequency: No Update Planned

CA FID UST: Facility Inventory Database

The Facility Inventory Database (FID) contains a historical listing of active and inactive underground storage tank locations from the State Water Resource Control Board. Refer to local/county source for current data.

Date of Government Version: 10/31/1994
Date Data Arrived at EDR: 09/05/1995
Date Made Active in Reports: 09/29/1995
Number of Days to Update: 24

Source: California Environmental Protection Agency
Telephone: 916-341-5851
Last EDR Contact: 12/28/1998
Next Scheduled EDR Contact: N/A
Data Release Frequency: No Update Planned

Local Land Records

LIENS: Environmental Liens Listing

A listing of property locations with environmental liens for California where DTSC is a lien holder.

Date of Government Version: 06/11/2015
Date Data Arrived at EDR: 06/16/2015
Date Made Active in Reports: 07/14/2015
Number of Days to Update: 28

Source: Department of Toxic Substances Control
Telephone: 916-323-3400
Last EDR Contact: 06/05/2015
Next Scheduled EDR Contact: 09/21/2015
Data Release Frequency: Varies

GOVERNMENT RECORDS SEARCHED / DATA CURRENCY TRACKING

LIENS 2: CERCLA Lien Information

A Federal CERCLA ('Superfund') lien can exist by operation of law at any site or property at which EPA has spent Superfund monies. These monies are spent to investigate and address releases and threatened releases of contamination. CERCLIS provides information as to the identity of these sites and properties.

Date of Government Version: 02/18/2014	Source: Environmental Protection Agency
Date Data Arrived at EDR: 03/18/2014	Telephone: 202-564-6023
Date Made Active in Reports: 04/24/2014	Last EDR Contact: 07/22/2015
Number of Days to Update: 37	Next Scheduled EDR Contact: 11/09/2015
	Data Release Frequency: Varies

DEED: Deed Restriction Listing

Site Mitigation and Brownfields Reuse Program Facility Sites with Deed Restrictions & Hazardous Waste Management Program Facility Sites with Deed / Land Use Restriction. The DTSC Site Mitigation and Brownfields Reuse Program (SMBRP) list includes sites cleaned up under the program's oversight and generally does not include current or former hazardous waste facilities that required a hazardous waste facility permit. The list represents deed restrictions that are active. Some sites have multiple deed restrictions. The DTSC Hazardous Waste Management Program (HWMP) has developed a list of current or former hazardous waste facilities that have a recorded land use restriction at the local county recorder's office. The land use restrictions on this list were required by the DTSC HWMP as a result of the presence of hazardous substances that remain on site after the facility (or part of the facility) has been closed or cleaned up. The types of land use restriction include deed notice, deed restriction, or a land use restriction that binds current and future owners.

Date of Government Version: 06/08/2015	Source: DTSC and SWRCB
Date Data Arrived at EDR: 06/09/2015	Telephone: 916-323-3400
Date Made Active in Reports: 07/14/2015	Last EDR Contact: 06/09/2015
Number of Days to Update: 35	Next Scheduled EDR Contact: 09/21/2015
	Data Release Frequency: Semi-Annually

Records of Emergency Release Reports

HMIRS: Hazardous Materials Information Reporting System

Hazardous Materials Incident Report System. HMIRS contains hazardous material spill incidents reported to DOT.

Date of Government Version: 06/24/2015	Source: U.S. Department of Transportation
Date Data Arrived at EDR: 06/26/2015	Telephone: 202-366-4555
Date Made Active in Reports: 09/02/2015	Last EDR Contact: 06/26/2015
Number of Days to Update: 68	Next Scheduled EDR Contact: 10/12/2015
	Data Release Frequency: Annually

CHMIRS: California Hazardous Material Incident Report System

California Hazardous Material Incident Reporting System. CHMIRS contains information on reported hazardous material incidents (accidental releases or spills).

Date of Government Version: 06/15/2015	Source: Office of Emergency Services
Date Data Arrived at EDR: 07/28/2015	Telephone: 916-845-8400
Date Made Active in Reports: 08/03/2015	Last EDR Contact: 07/28/2015
Number of Days to Update: 6	Next Scheduled EDR Contact: 11/09/2015
	Data Release Frequency: Varies

LDS: Land Disposal Sites Listing

The Land Disposal program regulates of waste discharge to land for treatment, storage and disposal in waste management units.

Date of Government Version: 06/15/2015	Source: State Water Quality Control Board
Date Data Arrived at EDR: 06/17/2015	Telephone: 866-480-1028
Date Made Active in Reports: 07/14/2015	Last EDR Contact: 06/17/2015
Number of Days to Update: 27	Next Scheduled EDR Contact: 09/28/2015
	Data Release Frequency: Quarterly

GOVERNMENT RECORDS SEARCHED / DATA CURRENCY TRACKING

MCS: Military Cleanup Sites Listing

The State Water Resources Control Board and nine Regional Water Quality Control Boards partner with the Department of Defense (DoD) through the Defense and State Memorandum of Agreement (DSMOA) to oversee the investigation and remediation of water quality issues at military facilities.

Date of Government Version: 06/15/2015	Source: State Water Resources Control Board
Date Data Arrived at EDR: 06/17/2015	Telephone: 866-480-1028
Date Made Active in Reports: 07/14/2015	Last EDR Contact: 06/17/2015
Number of Days to Update: 27	Next Scheduled EDR Contact: 09/28/2015
	Data Release Frequency: Quarterly

SPILLS 90: SPILLS90 data from FirstSearch

Spills 90 includes those spill and release records available exclusively from FirstSearch databases. Typically, they may include chemical, oil and/or hazardous substance spills recorded after 1990. Duplicate records that are already included in EDR incident and release records are not included in Spills 90.

Date of Government Version: 06/06/2012	Source: FirstSearch
Date Data Arrived at EDR: 01/03/2013	Telephone: N/A
Date Made Active in Reports: 02/22/2013	Last EDR Contact: 01/03/2013
Number of Days to Update: 50	Next Scheduled EDR Contact: N/A
	Data Release Frequency: No Update Planned

Other Ascertainable Records

RCRA NonGen / NLR: RCRA - Non Generators / No Longer Regulated

RCRAInfo is EPA's comprehensive information system, providing access to data supporting the Resource Conservation and Recovery Act (RCRA) of 1976 and the Hazardous and Solid Waste Amendments (HSWA) of 1984. The database includes selective information on sites which generate, transport, store, treat and/or dispose of hazardous waste as defined by the Resource Conservation and Recovery Act (RCRA). Non-Generators do not presently generate hazardous waste.

Date of Government Version: 03/10/2015	Source: Environmental Protection Agency
Date Data Arrived at EDR: 03/31/2015	Telephone: (415) 495-8895
Date Made Active in Reports: 06/11/2015	Last EDR Contact: 06/26/2015
Number of Days to Update: 72	Next Scheduled EDR Contact: 10/12/2015
	Data Release Frequency: Varies

FUDS: Formerly Used Defense Sites

The listing includes locations of Formerly Used Defense Sites properties where the US Army Corps of Engineers is actively working or will take necessary cleanup actions.

Date of Government Version: 06/06/2014	Source: U.S. Army Corps of Engineers
Date Data Arrived at EDR: 09/10/2014	Telephone: 202-528-4285
Date Made Active in Reports: 09/18/2014	Last EDR Contact: 07/08/2015
Number of Days to Update: 8	Next Scheduled EDR Contact: 09/21/2015
	Data Release Frequency: Varies

DOD: Department of Defense Sites

This data set consists of federally owned or administered lands, administered by the Department of Defense, that have any area equal to or greater than 640 acres of the United States, Puerto Rico, and the U.S. Virgin Islands.

Date of Government Version: 12/31/2005	Source: USGS
Date Data Arrived at EDR: 11/10/2006	Telephone: 888-275-8747
Date Made Active in Reports: 01/11/2007	Last EDR Contact: 07/14/2015
Number of Days to Update: 62	Next Scheduled EDR Contact: 10/28/2015
	Data Release Frequency: Semi-Annually

FEDLAND: Federal and Indian Lands

Federally and Indian administrated lands of the United States. Lands included are administrated by: Army Corps of Engineers, Bureau of Reclamation, National Wild and Scenic River, National Wildlife Refuge, Public Domain Land, Wilderness, Wilderness Study Area, Wildlife Management Area, Bureau of Indian Affairs, Bureau of Land Management, Department of Justice, Forest Service, Fish and Wildlife Service, National Park Service.

GOVERNMENT RECORDS SEARCHED / DATA CURRENCY TRACKING

Date of Government Version: 12/31/2005
Date Data Arrived at EDR: 02/06/2006
Date Made Active in Reports: 01/11/2007
Number of Days to Update: 339

Source: U.S. Geological Survey
Telephone: 888-275-8747
Last EDR Contact: 07/14/2015
Next Scheduled EDR Contact: 10/28/2015
Data Release Frequency: N/A

SCRD DRYCLEANERS: State Coalition for Remediation of Drycleaners Listing

The State Coalition for Remediation of Drycleaners was established in 1998, with support from the U.S. EPA Office of Superfund Remediation and Technology Innovation. It is comprised of representatives of states with established drycleaner remediation programs. Currently the member states are Alabama, Connecticut, Florida, Illinois, Kansas, Minnesota, Missouri, North Carolina, Oregon, South Carolina, Tennessee, Texas, and Wisconsin.

Date of Government Version: 03/07/2011
Date Data Arrived at EDR: 03/09/2011
Date Made Active in Reports: 05/02/2011
Number of Days to Update: 54

Source: Environmental Protection Agency
Telephone: 615-532-8599
Last EDR Contact: 05/21/2015
Next Scheduled EDR Contact: 08/31/2015
Data Release Frequency: Varies

US FIN ASSUR: Financial Assurance Information

All owners and operators of facilities that treat, store, or dispose of hazardous waste are required to provide proof that they will have sufficient funds to pay for the clean up, closure, and post-closure care of their facilities.

Date of Government Version: 03/09/2015
Date Data Arrived at EDR: 03/10/2015
Date Made Active in Reports: 03/25/2015
Number of Days to Update: 15

Source: Environmental Protection Agency
Telephone: 202-566-1917
Last EDR Contact: 08/12/2015
Next Scheduled EDR Contact: 11/30/2015
Data Release Frequency: Quarterly

EPA WATCH LIST: EPA WATCH LIST

EPA maintains a "Watch List" to facilitate dialogue between EPA, state and local environmental agencies on enforcement matters relating to facilities with alleged violations identified as either significant or high priority. Being on the Watch List does not mean that the facility has actually violated the law only that an investigation by EPA or a state or local environmental agency has led those organizations to allege that an unproven violation has in fact occurred. Being on the Watch List does not represent a higher level of concern regarding the alleged violations that were detected, but instead indicates cases requiring additional dialogue between EPA, state and local agencies - primarily because of the length of time the alleged violation has gone unaddressed or unresolved.

Date of Government Version: 08/30/2013
Date Data Arrived at EDR: 03/21/2014
Date Made Active in Reports: 06/17/2014
Number of Days to Update: 88

Source: Environmental Protection Agency
Telephone: 617-520-3000
Last EDR Contact: 08/04/2015
Next Scheduled EDR Contact: 11/23/2015
Data Release Frequency: Quarterly

2020 COR ACTION: 2020 Corrective Action Program List

The EPA has set ambitious goals for the RCRA Corrective Action program by creating the 2020 Corrective Action Universe. This RCRA cleanup baseline includes facilities expected to need corrective action. The 2020 universe contains a wide variety of sites. Some properties are heavily contaminated while others were contaminated but have since been cleaned up. Still others have not been fully investigated yet, and may require little or no remediation. Inclusion in the 2020 Universe does not necessarily imply failure on the part of a facility to meet its RCRA obligations.

Date of Government Version: 04/22/2013
Date Data Arrived at EDR: 03/03/2015
Date Made Active in Reports: 03/09/2015
Number of Days to Update: 6

Source: Environmental Protection Agency
Telephone: 703-308-4044
Last EDR Contact: 05/14/2015
Next Scheduled EDR Contact: 08/24/2015
Data Release Frequency: Varies

TSCA: Toxic Substances Control Act

Toxic Substances Control Act. TSCA identifies manufacturers and importers of chemical substances included on the TSCA Chemical Substance Inventory list. It includes data on the production volume of these substances by plant site.

GOVERNMENT RECORDS SEARCHED / DATA CURRENCY TRACKING

Date of Government Version: 12/31/2012
Date Data Arrived at EDR: 01/15/2015
Date Made Active in Reports: 01/29/2015
Number of Days to Update: 14

Source: EPA
Telephone: 202-260-5521
Last EDR Contact: 06/25/2015
Next Scheduled EDR Contact: 10/05/2015
Data Release Frequency: Every 4 Years

TRIS: Toxic Chemical Release Inventory System

Toxic Release Inventory System. TRIS identifies facilities which release toxic chemicals to the air, water and land in reportable quantities under SARA Title III Section 313.

Date of Government Version: 12/31/2013
Date Data Arrived at EDR: 02/12/2015
Date Made Active in Reports: 06/02/2015
Number of Days to Update: 110

Source: EPA
Telephone: 202-566-0250
Last EDR Contact: 01/29/2015
Next Scheduled EDR Contact: 06/08/2015
Data Release Frequency: Annually

SSTS: Section 7 Tracking Systems

Section 7 of the Federal Insecticide, Fungicide and Rodenticide Act, as amended (92 Stat. 829) requires all registered pesticide-producing establishments to submit a report to the Environmental Protection Agency by March 1st each year. Each establishment must report the types and amounts of pesticides, active ingredients and devices being produced, and those having been produced and sold or distributed in the past year.

Date of Government Version: 12/31/2009
Date Data Arrived at EDR: 12/10/2010
Date Made Active in Reports: 02/25/2011
Number of Days to Update: 77

Source: EPA
Telephone: 202-564-4203
Last EDR Contact: 07/22/2015
Next Scheduled EDR Contact: 11/09/2015
Data Release Frequency: Annually

ROD: Records Of Decision

Record of Decision. ROD documents mandate a permanent remedy at an NPL (Superfund) site containing technical and health information to aid in the cleanup.

Date of Government Version: 11/25/2013
Date Data Arrived at EDR: 12/12/2013
Date Made Active in Reports: 02/24/2014
Number of Days to Update: 74

Source: EPA
Telephone: 703-416-0223
Last EDR Contact: 06/12/2015
Next Scheduled EDR Contact: 09/21/2015
Data Release Frequency: Annually

RMP: Risk Management Plans

When Congress passed the Clean Air Act Amendments of 1990, it required EPA to publish regulations and guidance for chemical accident prevention at facilities using extremely hazardous substances. The Risk Management Program Rule (RMP Rule) was written to implement Section 112(r) of these amendments. The rule, which built upon existing industry codes and standards, requires companies of all sizes that use certain flammable and toxic substances to develop a Risk Management Program, which includes a(n): Hazard assessment that details the potential effects of an accidental release, an accident history of the last five years, and an evaluation of worst-case and alternative accidental releases; Prevention program that includes safety precautions and maintenance, monitoring, and employee training measures; and Emergency response program that spells out emergency health care, employee training measures and procedures for informing the public and response agencies (e.g the fire department) should an accident occur.

Date of Government Version: 02/01/2015
Date Data Arrived at EDR: 02/13/2015
Date Made Active in Reports: 03/25/2015
Number of Days to Update: 40

Source: Environmental Protection Agency
Telephone: 202-564-8600
Last EDR Contact: 07/22/2015
Next Scheduled EDR Contact: 11/09/2015
Data Release Frequency: Varies

RAATS: RCRA Administrative Action Tracking System

RCRA Administration Action Tracking System. RAATS contains records based on enforcement actions issued under RCRA pertaining to major violators and includes administrative and civil actions brought by the EPA. For administration actions after September 30, 1995, data entry in the RAATS database was discontinued. EPA will retain a copy of the database for historical records. It was necessary to terminate RAATS because a decrease in agency resources made it impossible to continue to update the information contained in the database.

GOVERNMENT RECORDS SEARCHED / DATA CURRENCY TRACKING

Date of Government Version: 04/17/1995
Date Data Arrived at EDR: 07/03/1995
Date Made Active in Reports: 08/07/1995
Number of Days to Update: 35

Source: EPA
Telephone: 202-564-4104
Last EDR Contact: 06/02/2008
Next Scheduled EDR Contact: 09/01/2008
Data Release Frequency: No Update Planned

PRP: Potentially Responsible Parties

A listing of verified Potentially Responsible Parties

Date of Government Version: 10/25/2013
Date Data Arrived at EDR: 10/17/2014
Date Made Active in Reports: 10/20/2014
Number of Days to Update: 3

Source: EPA
Telephone: 202-564-6023
Last EDR Contact: 05/14/2015
Next Scheduled EDR Contact: 08/24/2015
Data Release Frequency: Quarterly

PADS: PCB Activity Database System

PCB Activity Database. PADS Identifies generators, transporters, commercial storers and/or brokers and disposers of PCB's who are required to notify the EPA of such activities.

Date of Government Version: 07/01/2014
Date Data Arrived at EDR: 10/15/2014
Date Made Active in Reports: 11/17/2014
Number of Days to Update: 33

Source: EPA
Telephone: 202-566-0500
Last EDR Contact: 07/17/2015
Next Scheduled EDR Contact: 10/28/2015
Data Release Frequency: Annually

ICIS: Integrated Compliance Information System

The Integrated Compliance Information System (ICIS) supports the information needs of the national enforcement and compliance program as well as the unique needs of the National Pollutant Discharge Elimination System (NPDES) program.

Date of Government Version: 01/23/2015
Date Data Arrived at EDR: 02/06/2015
Date Made Active in Reports: 03/09/2015
Number of Days to Update: 31

Source: Environmental Protection Agency
Telephone: 202-564-5088
Last EDR Contact: 07/09/2015
Next Scheduled EDR Contact: 10/28/2015
Data Release Frequency: Quarterly

FTTS: FIFRA/ TSCA Tracking System - FIFRA (Federal Insecticide, Fungicide, & Rodenticide Act)/TSCA (Toxic Substances Control Act)
FTTS tracks administrative cases and pesticide enforcement actions and compliance activities related to FIFRA, TSCA and EPCRA (Emergency Planning and Community Right-to-Know Act). To maintain currency, EDR contacts the Agency on a quarterly basis.

Date of Government Version: 04/09/2009
Date Data Arrived at EDR: 04/16/2009
Date Made Active in Reports: 05/11/2009
Number of Days to Update: 25

Source: EPA/Office of Prevention, Pesticides and Toxic Substances
Telephone: 202-566-1667
Last EDR Contact: 05/20/2015
Next Scheduled EDR Contact: 09/07/2015
Data Release Frequency: Quarterly

FTTS INSP: FIFRA/ TSCA Tracking System - FIFRA (Federal Insecticide, Fungicide, & Rodenticide Act)/TSCA (Toxic Substances Control Act)
A listing of FIFRA/TSCA Tracking System (FTTS) inspections and enforcements.

Date of Government Version: 04/09/2009
Date Data Arrived at EDR: 04/16/2009
Date Made Active in Reports: 05/11/2009
Number of Days to Update: 25

Source: EPA
Telephone: 202-566-1667
Last EDR Contact: 05/20/2015
Next Scheduled EDR Contact: 09/07/2015
Data Release Frequency: Quarterly

MLTS: Material Licensing Tracking System

MLTS is maintained by the Nuclear Regulatory Commission and contains a list of approximately 8,100 sites which possess or use radioactive materials and which are subject to NRC licensing requirements. To maintain currency, EDR contacts the Agency on a quarterly basis.

GOVERNMENT RECORDS SEARCHED / DATA CURRENCY TRACKING

Date of Government Version: 03/31/2015
Date Data Arrived at EDR: 04/09/2015
Date Made Active in Reports: 06/11/2015
Number of Days to Update: 63

Source: Nuclear Regulatory Commission
Telephone: 301-415-7169
Last EDR Contact: 06/04/2015
Next Scheduled EDR Contact: 09/21/2015
Data Release Frequency: Quarterly

COAL ASH DOE: Steam-Electric Plant Operation Data

A listing of power plants that store ash in surface ponds.

Date of Government Version: 12/31/2005
Date Data Arrived at EDR: 08/07/2009
Date Made Active in Reports: 10/22/2009
Number of Days to Update: 76

Source: Department of Energy
Telephone: 202-586-8719
Last EDR Contact: 07/13/2015
Next Scheduled EDR Contact: 10/28/2015
Data Release Frequency: Varies

COAL ASH EPA: Coal Combustion Residues Surface Impoundments List

A listing of coal combustion residues surface impoundments with high hazard potential ratings.

Date of Government Version: 07/01/2014
Date Data Arrived at EDR: 09/10/2014
Date Made Active in Reports: 10/20/2014
Number of Days to Update: 40

Source: Environmental Protection Agency
Telephone: N/A
Last EDR Contact: 06/12/2015
Next Scheduled EDR Contact: 09/21/2015
Data Release Frequency: Varies

PCB TRANSFORMER: PCB Transformer Registration Database

The database of PCB transformer registrations that includes all PCB registration submittals.

Date of Government Version: 02/01/2011
Date Data Arrived at EDR: 10/19/2011
Date Made Active in Reports: 01/10/2012
Number of Days to Update: 83

Source: Environmental Protection Agency
Telephone: 202-566-0517
Last EDR Contact: 07/31/2015
Next Scheduled EDR Contact: 11/09/2015
Data Release Frequency: Varies

RADINFO: Radiation Information Database

The Radiation Information Database (RADINFO) contains information about facilities that are regulated by U.S. Environmental Protection Agency (EPA) regulations for radiation and radioactivity.

Date of Government Version: 04/07/2015
Date Data Arrived at EDR: 04/09/2015
Date Made Active in Reports: 06/11/2015
Number of Days to Update: 63

Source: Environmental Protection Agency
Telephone: 202-343-9775
Last EDR Contact: 07/09/2015
Next Scheduled EDR Contact: 10/19/2015
Data Release Frequency: Quarterly

HIST FTTS: FIFRA/TSCA Tracking System Administrative Case Listing

A complete administrative case listing from the FIFRA/TSCA Tracking System (FTTS) for all ten EPA regions. The information was obtained from the National Compliance Database (NCDB). NCDB supports the implementation of FIFRA (Federal Insecticide, Fungicide, and Rodenticide Act) and TSCA (Toxic Substances Control Act). Some EPA regions are now closing out records. Because of that, and the fact that some EPA regions are not providing EPA Headquarters with updated records, it was decided to create a HIST FTTS database. It included records that may not be included in the newer FTTS database updates. This database is no longer updated.

Date of Government Version: 10/19/2006
Date Data Arrived at EDR: 03/01/2007
Date Made Active in Reports: 04/10/2007
Number of Days to Update: 40

Source: Environmental Protection Agency
Telephone: 202-564-2501
Last EDR Contact: 12/17/2007
Next Scheduled EDR Contact: 03/17/2008
Data Release Frequency: No Update Planned

HIST FTTS INSP: FIFRA/TSCA Tracking System Inspection & Enforcement Case Listing

A complete inspection and enforcement case listing from the FIFRA/TSCA Tracking System (FTTS) for all ten EPA regions. The information was obtained from the National Compliance Database (NCDB). NCDB supports the implementation of FIFRA (Federal Insecticide, Fungicide, and Rodenticide Act) and TSCA (Toxic Substances Control Act). Some EPA regions are now closing out records. Because of that, and the fact that some EPA regions are not providing EPA Headquarters with updated records, it was decided to create a HIST FTTS database. It included records that may not be included in the newer FTTS database updates. This database is no longer updated.

GOVERNMENT RECORDS SEARCHED / DATA CURRENCY TRACKING

Date of Government Version: 10/19/2006
Date Data Arrived at EDR: 03/01/2007
Date Made Active in Reports: 04/10/2007
Number of Days to Update: 40

Source: Environmental Protection Agency
Telephone: 202-564-2501
Last EDR Contact: 12/17/2008
Next Scheduled EDR Contact: 03/17/2008
Data Release Frequency: No Update Planned

DOT OPS: Incident and Accident Data

Department of Transportation, Office of Pipeline Safety Incident and Accident data.

Date of Government Version: 07/31/2012
Date Data Arrived at EDR: 08/07/2012
Date Made Active in Reports: 09/18/2012
Number of Days to Update: 42

Source: Department of Transportation, Office of Pipeline Safety
Telephone: 202-366-4595
Last EDR Contact: 08/04/2015
Next Scheduled EDR Contact: 11/16/2015
Data Release Frequency: Varies

CONSENT: Superfund (CERCLA) Consent Decrees

Major legal settlements that establish responsibility and standards for cleanup at NPL (Superfund) sites. Released periodically by United States District Courts after settlement by parties to litigation matters.

Date of Government Version: 12/31/2014
Date Data Arrived at EDR: 04/17/2015
Date Made Active in Reports: 06/02/2015
Number of Days to Update: 46

Source: Department of Justice, Consent Decree Library
Telephone: Varies
Last EDR Contact: 06/22/2015
Next Scheduled EDR Contact: 10/12/2015
Data Release Frequency: Varies

BRS: Biennial Reporting System

The Biennial Reporting System is a national system administered by the EPA that collects data on the generation and management of hazardous waste. BRS captures detailed data from two groups: Large Quantity Generators (LQG) and Treatment, Storage, and Disposal Facilities.

Date of Government Version: 12/31/2011
Date Data Arrived at EDR: 02/26/2013
Date Made Active in Reports: 04/19/2013
Number of Days to Update: 52

Source: EPA/NTIS
Telephone: 800-424-9346
Last EDR Contact: 05/29/2015
Next Scheduled EDR Contact: 09/07/2015
Data Release Frequency: Biennially

INDIAN RESERV: Indian Reservations

This map layer portrays Indian administered lands of the United States that have any area equal to or greater than 640 acres.

Date of Government Version: 12/31/2005
Date Data Arrived at EDR: 12/08/2006
Date Made Active in Reports: 01/11/2007
Number of Days to Update: 34

Source: USGS
Telephone: 202-208-3710
Last EDR Contact: 07/14/2015
Next Scheduled EDR Contact: 10/28/2015
Data Release Frequency: Semi-Annually

UMTRA: Uranium Mill Tailings Sites

Uranium ore was mined by private companies for federal government use in national defense programs. When the mills shut down, large piles of the sand-like material (mill tailings) remain after uranium has been extracted from the ore. Levels of human exposure to radioactive materials from the piles are low; however, in some cases tailings were used as construction materials before the potential health hazards of the tailings were recognized.

Date of Government Version: 09/14/2010
Date Data Arrived at EDR: 10/07/2011
Date Made Active in Reports: 03/01/2012
Number of Days to Update: 146

Source: Department of Energy
Telephone: 505-845-0011
Last EDR Contact: 05/26/2015
Next Scheduled EDR Contact: 09/07/2015
Data Release Frequency: Varies

LEAD SMELTER 1: Lead Smelter Sites

A listing of former lead smelter site locations.

GOVERNMENT RECORDS SEARCHED / DATA CURRENCY TRACKING

Date of Government Version: 11/25/2014
Date Data Arrived at EDR: 11/26/2014
Date Made Active in Reports: 01/29/2015
Number of Days to Update: 64

Source: Environmental Protection Agency
Telephone: 703-603-8787
Last EDR Contact: 07/07/2015
Next Scheduled EDR Contact: 10/19/2015
Data Release Frequency: Varies

LEAD SMELTER 2: Lead Smelter Sites

A list of several hundred sites in the U.S. where secondary lead smelting was done from 1931 and 1964. These sites may pose a threat to public health through ingestion or inhalation of contaminated soil or dust

Date of Government Version: 04/05/2001
Date Data Arrived at EDR: 10/27/2010
Date Made Active in Reports: 12/02/2010
Number of Days to Update: 36

Source: American Journal of Public Health
Telephone: 703-305-6451
Last EDR Contact: 12/02/2009
Next Scheduled EDR Contact: N/A
Data Release Frequency: No Update Planned

US AIRS (AFS): Aerometric Information Retrieval System Facility Subsystem (AFS)

The database is a sub-system of Aerometric Information Retrieval System (AIRS). AFS contains compliance data on air pollution point sources regulated by the U.S. EPA and/or state and local air regulatory agencies. This information comes from source reports by various stationary sources of air pollution, such as electric power plants, steel mills, factories, and universities, and provides information about the air pollutants they produce. Action, air program, air program pollutant, and general level plant data. It is used to track emissions and compliance data from industrial plants.

Date of Government Version: 07/22/2015
Date Data Arrived at EDR: 07/24/2015
Date Made Active in Reports: 09/02/2015
Number of Days to Update: 40

Source: EPA
Telephone: 202-564-2496
Last EDR Contact: 06/22/2015
Next Scheduled EDR Contact: 10/05/2015
Data Release Frequency: Annually

US AIRS MINOR: Air Facility System Data

A listing of minor source facilities.

Date of Government Version: 07/22/2015
Date Data Arrived at EDR: 07/24/2015
Date Made Active in Reports: 09/02/2015
Number of Days to Update: 40

Source: EPA
Telephone: 202-564-2496
Last EDR Contact: 06/22/2015
Next Scheduled EDR Contact: 10/22/2015
Data Release Frequency: Annually

US MINES: Mines Master Index File

Contains all mine identification numbers issued for mines active or opened since 1971. The data also includes violation information.

Date of Government Version: 05/14/2015
Date Data Arrived at EDR: 06/03/2015
Date Made Active in Reports: 09/02/2015
Number of Days to Update: 91

Source: Department of Labor, Mine Safety and Health Administration
Telephone: 303-231-5959
Last EDR Contact: 09/01/2015
Next Scheduled EDR Contact: 12/14/2015
Data Release Frequency: Semi-Annually

US MINES 2: Ferrous and Nonferrous Metal Mines Database Listing

This map layer includes ferrous (ferrous metal mines are facilities that extract ferrous metals, such as iron ore or molybdenum) and nonferrous (Nonferrous metal mines are facilities that extract nonferrous metals, such as gold, silver, copper, zinc, and lead) metal mines in the United States.

Date of Government Version: 12/05/2005
Date Data Arrived at EDR: 02/29/2008
Date Made Active in Reports: 04/18/2008
Number of Days to Update: 49

Source: USGS
Telephone: 703-648-7709
Last EDR Contact: 06/05/2015
Next Scheduled EDR Contact: 09/14/2015
Data Release Frequency: Varies

GOVERNMENT RECORDS SEARCHED / DATA CURRENCY TRACKING

US MINES 3: Active Mines & Mineral Plants Database Listing

Active Mines and Mineral Processing Plant operations for commodities monitored by the Minerals Information Team of the USGS.

Date of Government Version: 04/14/2011	Source: USGS
Date Data Arrived at EDR: 06/08/2011	Telephone: 703-648-7709
Date Made Active in Reports: 09/13/2011	Last EDR Contact: 06/05/2015
Number of Days to Update: 97	Next Scheduled EDR Contact: 09/14/2015
	Data Release Frequency: Varies

FINDS: Facility Index System/Facility Registry System

Facility Index System. FINDS contains both facility information and 'pointers' to other sources that contain more detail. EDR includes the following FINDS databases in this report: PCS (Permit Compliance System), AIRS (Aerometric Information Retrieval System), DOCKET (Enforcement Docket used to manage and track information on civil judicial enforcement cases for all environmental statutes), FURS (Federal Underground Injection Control), C-DOCKET (Criminal Docket System used to track criminal enforcement actions for all environmental statutes), FFIS (Federal Facilities Information System), STATE (State Environmental Laws and Statutes), and PADS (PCB Activity Data System).

Date of Government Version: 01/18/2015	Source: EPA
Date Data Arrived at EDR: 02/27/2015	Telephone: (415) 947-8000
Date Made Active in Reports: 03/25/2015	Last EDR Contact: 06/10/2015
Number of Days to Update: 26	Next Scheduled EDR Contact: 09/21/2015
	Data Release Frequency: Quarterly

CA BOND EXP. PLAN: Bond Expenditure Plan

Department of Health Services developed a site-specific expenditure plan as the basis for an appropriation of Hazardous Substance Cleanup Bond Act funds. It is not updated.

Date of Government Version: 01/01/1989	Source: Department of Health Services
Date Data Arrived at EDR: 07/27/1994	Telephone: 916-255-2118
Date Made Active in Reports: 08/02/1994	Last EDR Contact: 05/31/1994
Number of Days to Update: 6	Next Scheduled EDR Contact: N/A
	Data Release Frequency: No Update Planned

CORTESE: "Cortese" Hazardous Waste & Substances Sites List

The sites for the list are designated by the State Water Resource Control Board (LUST), the Integrated Waste Board (SWF/LS), and the Department of Toxic Substances Control (Cal-Sites).

Date of Government Version: 06/24/2015	Source: CAL EPA/Office of Emergency Information
Date Data Arrived at EDR: 06/26/2015	Telephone: 916-323-3400
Date Made Active in Reports: 07/14/2015	Last EDR Contact: 06/26/2015
Number of Days to Update: 18	Next Scheduled EDR Contact: 10/12/2015
	Data Release Frequency: Quarterly

DRYCLEANERS: Cleaner Facilities

A list of drycleaner related facilities that have EPA ID numbers. These are facilities with certain SIC codes: power laundries, family and commercial; garment pressing and cleaner's agents; linen supply; coin-operated laundries and cleaning; drycleaning plants, except rugs; carpet and upholster cleaning; industrial launderers; laundry and garment services.

Date of Government Version: 02/18/2015	Source: Department of Toxic Substance Control
Date Data Arrived at EDR: 02/20/2015	Telephone: 916-327-4498
Date Made Active in Reports: 03/12/2015	Last EDR Contact: 07/31/2015
Number of Days to Update: 20	Next Scheduled EDR Contact: 09/21/2015
	Data Release Frequency: Annually

EMI: Emissions Inventory Data

Toxics and criteria pollutant emissions data collected by the ARB and local air pollution agencies.

GOVERNMENT RECORDS SEARCHED / DATA CURRENCY TRACKING

Date of Government Version: 12/31/2012
Date Data Arrived at EDR: 03/25/2014
Date Made Active in Reports: 04/28/2014
Number of Days to Update: 34

Source: California Air Resources Board
Telephone: 916-322-2990
Last EDR Contact: 06/25/2015
Next Scheduled EDR Contact: 10/05/2015
Data Release Frequency: Varies

ENF: Enforcement Action Listing

A listing of Water Board Enforcement Actions. Formal is everything except Oral/Verbal Communication, Notice of Violation, Expedited Payment Letter, and Staff Enforcement Letter.

Date of Government Version: 04/30/2015
Date Data Arrived at EDR: 05/01/2015
Date Made Active in Reports: 05/13/2015
Number of Days to Update: 12

Source: State Water Resources Control Board
Telephone: 916-445-9379
Last EDR Contact: 08/07/2015
Next Scheduled EDR Contact: 11/09/2015
Data Release Frequency: Varies

Financial Assurance 1: Financial Assurance Information Listing

Financial Assurance information

Date of Government Version: 08/03/2015
Date Data Arrived at EDR: 08/06/2015
Date Made Active in Reports: 09/03/2015
Number of Days to Update: 28

Source: Department of Toxic Substances Control
Telephone: 916-255-3628
Last EDR Contact: 07/24/2015
Next Scheduled EDR Contact: 11/09/2015
Data Release Frequency: Varies

Financial Assurance 2: Financial Assurance Information Listing

A listing of financial assurance information for solid waste facilities. Financial assurance is intended to ensure that resources are available to pay for the cost of closure, post-closure care, and corrective measures if the owner or operator of a regulated facility is unable or unwilling to pay.

Date of Government Version: 08/17/2015
Date Data Arrived at EDR: 08/18/2015
Date Made Active in Reports: 09/03/2015
Number of Days to Update: 16

Source: California Integrated Waste Management Board
Telephone: 916-341-6066
Last EDR Contact: 08/14/2015
Next Scheduled EDR Contact: 11/30/2015
Data Release Frequency: Varies

HAZNET: Facility and Manifest Data

Facility and Manifest Data. The data is extracted from the copies of hazardous waste manifests received each year by the DTSC. The annual volume of manifests is typically 700,000 - 1,000,000 annually, representing approximately 350,000 - 500,000 shipments. Data are from the manifests submitted without correction, and therefore many contain some invalid values for data elements such as generator ID, TSD ID, waste category, and disposal method. This database begins with calendar year 1993.

Date of Government Version: 12/31/2013
Date Data Arrived at EDR: 10/15/2014
Date Made Active in Reports: 11/19/2014
Number of Days to Update: 35

Source: California Environmental Protection Agency
Telephone: 916-255-1136
Last EDR Contact: 07/17/2015
Next Scheduled EDR Contact: 10/28/2015
Data Release Frequency: Annually

HIST CORTESE: Hazardous Waste & Substance Site List

The sites for the list are designated by the State Water Resource Control Board [LUST], the Integrated Waste Board [SWF/LS], and the Department of Toxic Substances Control [CALSITES]. This listing is no longer updated by the state agency.

Date of Government Version: 04/01/2001
Date Data Arrived at EDR: 01/22/2009
Date Made Active in Reports: 04/08/2009
Number of Days to Update: 76

Source: Department of Toxic Substances Control
Telephone: 916-323-3400
Last EDR Contact: 01/22/2009
Next Scheduled EDR Contact: N/A
Data Release Frequency: No Update Planned

GOVERNMENT RECORDS SEARCHED / DATA CURRENCY TRACKING

HWP: EnviroStor Permitted Facilities Listing

Detailed information on permitted hazardous waste facilities and corrective action ("cleanups") tracked in EnviroStor.

Date of Government Version: 05/26/2015	Source: Department of Toxic Substances Control
Date Data Arrived at EDR: 05/28/2015	Telephone: 916-323-3400
Date Made Active in Reports: 06/05/2015	Last EDR Contact: 05/28/2015
Number of Days to Update: 8	Next Scheduled EDR Contact: 09/07/2015
	Data Release Frequency: Quarterly

HWT: Registered Hazardous Waste Transporter Database

A listing of hazardous waste transporters. In California, unless specifically exempted, it is unlawful for any person to transport hazardous wastes unless the person holds a valid registration issued by DTSC. A hazardous waste transporter registration is valid for one year and is assigned a unique registration number.

Date of Government Version: 07/13/2015	Source: Department of Toxic Substances Control
Date Data Arrived at EDR: 07/14/2015	Telephone: 916-440-7145
Date Made Active in Reports: 08/03/2015	Last EDR Contact: 07/14/2015
Number of Days to Update: 20	Next Scheduled EDR Contact: 10/28/2015
	Data Release Frequency: Quarterly

MINES: Mines Site Location Listing

A listing of mine site locations from the Office of Mine Reclamation.

Date of Government Version: 06/15/2015	Source: Department of Conservation
Date Data Arrived at EDR: 06/17/2015	Telephone: 916-322-1080
Date Made Active in Reports: 07/14/2015	Last EDR Contact: 06/17/2015
Number of Days to Update: 27	Next Scheduled EDR Contact: 09/28/2015
	Data Release Frequency: Varies

MWMP: Medical Waste Management Program Listing

The Medical Waste Management Program (MWMP) ensures the proper handling and disposal of medical waste by permitting and inspecting medical waste Offsite Treatment Facilities (PDF) and Transfer Stations (PDF) throughout the state. MWMP also oversees all Medical Waste Transporters.

Date of Government Version: 05/07/2015	Source: Department of Public Health
Date Data Arrived at EDR: 06/09/2015	Telephone: 916-558-1784
Date Made Active in Reports: 07/14/2015	Last EDR Contact: 06/09/2015
Number of Days to Update: 35	Next Scheduled EDR Contact: 09/21/2015
	Data Release Frequency: Varies

NPDES: NPDES Permits Listing

A listing of NPDES permits, including stormwater.

Date of Government Version: 05/18/2015	Source: State Water Resources Control Board
Date Data Arrived at EDR: 05/20/2015	Telephone: 916-445-9379
Date Made Active in Reports: 06/11/2015	Last EDR Contact: 05/20/2015
Number of Days to Update: 22	Next Scheduled EDR Contact: 08/31/2015
	Data Release Frequency: Quarterly

PEST LIC: Pesticide Regulation Licenses Listing

A listing of licenses and certificates issued by the Department of Pesticide Regulation. The DPR issues licenses and/or certificates to: Persons and businesses that apply or sell pesticides; Pest control dealers and brokers; Persons who advise on agricultural pesticide applications.

Date of Government Version: 06/07/2015	Source: Department of Pesticide Regulation
Date Data Arrived at EDR: 06/10/2015	Telephone: 916-445-4038
Date Made Active in Reports: 07/14/2015	Last EDR Contact: 06/10/2015
Number of Days to Update: 34	Next Scheduled EDR Contact: 09/21/2015
	Data Release Frequency: Quarterly

GOVERNMENT RECORDS SEARCHED / DATA CURRENCY TRACKING

PROC: Certified Processors Database

A listing of certified processors.

Date of Government Version: 06/15/2015
Date Data Arrived at EDR: 06/17/2015
Date Made Active in Reports: 07/14/2015
Number of Days to Update: 27

Source: Department of Conservation
Telephone: 916-323-3836
Last EDR Contact: 06/17/2015
Next Scheduled EDR Contact: 09/28/2015
Data Release Frequency: Quarterly

NOTIFY 65: Proposition 65 Records

Listings of all Proposition 65 incidents reported to counties by the State Water Resources Control Board and the Regional Water Quality Control Board. This database is no longer updated by the reporting agency.

Date of Government Version: 10/21/1993
Date Data Arrived at EDR: 11/01/1993
Date Made Active in Reports: 11/19/1993
Number of Days to Update: 18

Source: State Water Resources Control Board
Telephone: 916-445-3846
Last EDR Contact: 06/17/2015
Next Scheduled EDR Contact: 10/05/2015
Data Release Frequency: No Update Planned

UIC: UIC Listing

A listing of wells identified as underground injection wells, in the California Oil and Gas Wells database.

Date of Government Version: 11/19/2014
Date Data Arrived at EDR: 12/15/2014
Date Made Active in Reports: 01/29/2015
Number of Days to Update: 45

Source: Department of Conservation
Telephone: 916-445-2408
Last EDR Contact: 06/19/2015
Next Scheduled EDR Contact: 09/28/2015
Data Release Frequency: Varies

WASTEWATER PITS: Oil Wastewater Pits Listing

Water officials discovered that oil producers have been dumping chemical-laden wastewater into hundreds of unlined pits that are operating without proper permits. Inspections completed by the Central Valley Regional Water Quality Control Board revealed the existence of previously unidentified waste sites. The water board's review found that more than one-third of the region's active disposal pits are operating without permission.

Date of Government Version: 04/15/2015
Date Data Arrived at EDR: 04/17/2015
Date Made Active in Reports: 06/23/2015
Number of Days to Update: 67

Source: RWQCB, Central Valley Region
Telephone: 559-445-5577
Last EDR Contact: 07/13/2015
Next Scheduled EDR Contact: 10/28/2015
Data Release Frequency: Varies

WDS: Waste Discharge System

Sites which have been issued waste discharge requirements.

Date of Government Version: 06/19/2007
Date Data Arrived at EDR: 06/20/2007
Date Made Active in Reports: 06/29/2007
Number of Days to Update: 9

Source: State Water Resources Control Board
Telephone: 916-341-5227
Last EDR Contact: 05/20/2015
Next Scheduled EDR Contact: 09/07/2015
Data Release Frequency: Quarterly

WIP: Well Investigation Program Case List

Well Investigation Program case in the San Gabriel and San Fernando Valley area.

Date of Government Version: 07/03/2009
Date Data Arrived at EDR: 07/21/2009
Date Made Active in Reports: 08/03/2009
Number of Days to Update: 13

Source: Los Angeles Water Quality Control Board
Telephone: 213-576-6726
Last EDR Contact: 06/22/2015
Next Scheduled EDR Contact: 10/12/2015
Data Release Frequency: Varies

GOVERNMENT RECORDS SEARCHED / DATA CURRENCY TRACKING

EDR RECOVERED GOVERNMENT ARCHIVES

Exclusive Recovered Govt. Archives

RGA LF: Recovered Government Archive Solid Waste Facilities List

The EDR Recovered Government Archive Landfill database provides a list of landfills derived from historical databases and includes many records that no longer appear in current government lists. Compiled from Records formerly available from the Department of Resources Recycling and Recovery in California.

Date of Government Version: N/A	Source: Department of Resources Recycling and Recovery
Date Data Arrived at EDR: 07/01/2013	Telephone: N/A
Date Made Active in Reports: 01/13/2014	Last EDR Contact: 06/01/2012
Number of Days to Update: 196	Next Scheduled EDR Contact: N/A
	Data Release Frequency: Varies

RGA LUST: Recovered Government Archive Leaking Underground Storage Tank

The EDR Recovered Government Archive Leaking Underground Storage Tank database provides a list of LUST incidents derived from historical databases and includes many records that no longer appear in current government lists. Compiled from Records formerly available from the State Water Resources Control Board in California.

Date of Government Version: N/A	Source: State Water Resources Control Board
Date Data Arrived at EDR: 07/01/2013	Telephone: N/A
Date Made Active in Reports: 12/30/2013	Last EDR Contact: 06/01/2012
Number of Days to Update: 182	Next Scheduled EDR Contact: N/A
	Data Release Frequency: Varies

COUNTY RECORDS

ALAMEDA COUNTY:

Contaminated Sites

A listing of contaminated sites overseen by the Toxic Release Program (oil and groundwater contamination from chemical releases and spills) and the Leaking Underground Storage Tank Program (soil and ground water contamination from leaking petroleum USTs).

Date of Government Version: 07/21/2015	Source: Alameda County Environmental Health Services
Date Data Arrived at EDR: 07/24/2015	Telephone: 510-567-6700
Date Made Active in Reports: 08/05/2015	Last EDR Contact: 08/10/2015
Number of Days to Update: 12	Next Scheduled EDR Contact: 10/28/2015
	Data Release Frequency: Semi-Annually

Underground Tanks

Underground storage tank sites located in Alameda county.

Date of Government Version: 07/21/2015	Source: Alameda County Environmental Health Services
Date Data Arrived at EDR: 07/22/2015	Telephone: 510-567-6700
Date Made Active in Reports: 08/03/2015	Last EDR Contact: 07/13/2015
Number of Days to Update: 12	Next Scheduled EDR Contact: 10/28/2015
	Data Release Frequency: Semi-Annually

AMADOR COUNTY:

CUPA Facility List

Cupa Facility List

Date of Government Version: 06/05/2015	Source: Amador County Environmental Health
Date Data Arrived at EDR: 06/09/2015	Telephone: 209-223-6439
Date Made Active in Reports: 07/10/2015	Last EDR Contact: 06/05/2015
Number of Days to Update: 31	Next Scheduled EDR Contact: 09/21/2015
	Data Release Frequency: Varies

BUTTE COUNTY:

GOVERNMENT RECORDS SEARCHED / DATA CURRENCY TRACKING

CUPA Facility Listing

Cupa facility list.

Date of Government Version: 11/20/2014
Date Data Arrived at EDR: 11/24/2014
Date Made Active in Reports: 01/07/2015
Number of Days to Update: 44

Source: Public Health Department
Telephone: 530-538-7149
Last EDR Contact: 07/13/2015
Next Scheduled EDR Contact: 10/28/2015
Data Release Frequency: No Update Planned

CALVERAS COUNTY:

CUPA Facility Listing

Cupa Facility Listing

Date of Government Version: 07/15/2015
Date Data Arrived at EDR: 07/17/2015
Date Made Active in Reports: 08/03/2015
Number of Days to Update: 17

Source: Calveras County Environmental Health
Telephone: 209-754-6399
Last EDR Contact: 06/22/2015
Next Scheduled EDR Contact: 10/12/2015
Data Release Frequency: Quarterly

COLUSA COUNTY:

CUPA Facility List

Cupa facility list.

Date of Government Version: 06/11/2014
Date Data Arrived at EDR: 06/13/2014
Date Made Active in Reports: 07/07/2014
Number of Days to Update: 24

Source: Health & Human Services
Telephone: 530-458-0396
Last EDR Contact: 08/10/2015
Next Scheduled EDR Contact: 11/23/2015
Data Release Frequency: Varies

CONTRA COSTA COUNTY:

Site List

List includes sites from the underground tank, hazardous waste generator and business plan/2185 programs.

Date of Government Version: 05/26/2015
Date Data Arrived at EDR: 05/29/2015
Date Made Active in Reports: 06/11/2015
Number of Days to Update: 13

Source: Contra Costa Health Services Department
Telephone: 925-646-2286
Last EDR Contact: 08/03/2015
Next Scheduled EDR Contact: 11/16/2015
Data Release Frequency: Semi-Annually

DEL NORTE COUNTY:

CUPA Facility List

Cupa Facility list

Date of Government Version: 05/20/2015
Date Data Arrived at EDR: 08/03/2015
Date Made Active in Reports: 09/03/2015
Number of Days to Update: 31

Source: Del Norte County Environmental Health Division
Telephone: 707-465-0426
Last EDR Contact: 07/31/2015
Next Scheduled EDR Contact: 11/16/2015
Data Release Frequency: Varies

EL DORADO COUNTY:

GOVERNMENT RECORDS SEARCHED / DATA CURRENCY TRACKING

CUPA Facility List

CUPA facility list.

Date of Government Version: 05/26/2015
Date Data Arrived at EDR: 05/29/2015
Date Made Active in Reports: 06/05/2015
Number of Days to Update: 7

Source: El Dorado County Environmental Management Department
Telephone: 530-621-6623
Last EDR Contact: 08/03/2015
Next Scheduled EDR Contact: 11/16/2015
Data Release Frequency: Varies

FRESNO COUNTY:

CUPA Resources List

Certified Unified Program Agency. CUPA's are responsible for implementing a unified hazardous materials and hazardous waste management regulatory program. The agency provides oversight of businesses that deal with hazardous materials, operate underground storage tanks or aboveground storage tanks.

Date of Government Version: 07/13/2015
Date Data Arrived at EDR: 07/14/2015
Date Made Active in Reports: 08/03/2015
Number of Days to Update: 20

Source: Dept. of Community Health
Telephone: 559-445-3271
Last EDR Contact: 07/06/2015
Next Scheduled EDR Contact: 10/19/2015
Data Release Frequency: Semi-Annually

HUMBOLDT COUNTY:

CUPA Facility List

CUPA facility list.

Date of Government Version: 08/04/2015
Date Data Arrived at EDR: 08/07/2015
Date Made Active in Reports: 09/03/2015
Number of Days to Update: 27

Source: Humboldt County Environmental Health
Telephone: N/A
Last EDR Contact: 08/24/2015
Next Scheduled EDR Contact: 12/07/2015
Data Release Frequency: Varies

IMPERIAL COUNTY:

CUPA Facility List

Cupa facility list.

Date of Government Version: 08/11/2015
Date Data Arrived at EDR: 08/14/2015
Date Made Active in Reports: 09/03/2015
Number of Days to Update: 20

Source: San Diego Border Field Office
Telephone: 760-339-2777
Last EDR Contact: 08/07/2015
Next Scheduled EDR Contact: 11/09/2015
Data Release Frequency: Varies

INYO COUNTY:

CUPA Facility List

Cupa facility list.

Date of Government Version: 09/10/2013
Date Data Arrived at EDR: 09/11/2013
Date Made Active in Reports: 10/14/2013
Number of Days to Update: 33

Source: Inyo County Environmental Health Services
Telephone: 760-878-0238
Last EDR Contact: 05/21/2015
Next Scheduled EDR Contact: 09/07/2015
Data Release Frequency: Varies

KERN COUNTY:

GOVERNMENT RECORDS SEARCHED / DATA CURRENCY TRACKING

Underground Storage Tank Sites & Tank Listing Kern County Sites and Tanks Listing.

Date of Government Version: 05/19/2015
Date Data Arrived at EDR: 06/18/2015
Date Made Active in Reports: 07/22/2015
Number of Days to Update: 34

Source: Kern County Environment Health Services Department
Telephone: 661-862-8700
Last EDR Contact: 08/07/2015
Next Scheduled EDR Contact: 11/23/2015
Data Release Frequency: Quarterly

KINGS COUNTY:

CUPA Facility List

A listing of sites included in the county's Certified Unified Program Agency database. California's Secretary for Environmental Protection established the unified hazardous materials and hazardous waste regulatory program as required by chapter 6.11 of the California Health and Safety Code. The Unified Program consolidates the administration, permits, inspections, and enforcement activities.

Date of Government Version: 05/26/2015
Date Data Arrived at EDR: 05/28/2015
Date Made Active in Reports: 06/15/2015
Number of Days to Update: 18

Source: Kings County Department of Public Health
Telephone: 559-584-1411
Last EDR Contact: 05/21/2015
Next Scheduled EDR Contact: 09/07/2015
Data Release Frequency: Varies

LAKE COUNTY:

CUPA Facility List

Cupa facility list

Date of Government Version: 08/11/2015
Date Data Arrived at EDR: 08/14/2015
Date Made Active in Reports: 09/03/2015
Number of Days to Update: 20

Source: Lake County Environmental Health
Telephone: 707-263-1164
Last EDR Contact: 07/20/2015
Next Scheduled EDR Contact: 11/02/2015
Data Release Frequency: Varies

LOS ANGELES COUNTY:

San Gabriel Valley Areas of Concern

San Gabriel Valley areas where VOC contamination is at or above the MCL as designated by region 9 EPA office.

Date of Government Version: 03/30/2009
Date Data Arrived at EDR: 03/31/2009
Date Made Active in Reports: 10/23/2009
Number of Days to Update: 206

Source: EPA Region 9
Telephone: 415-972-3178
Last EDR Contact: 06/17/2015
Next Scheduled EDR Contact: 10/05/2015
Data Release Frequency: No Update Planned

HMS: Street Number List

Industrial Waste and Underground Storage Tank Sites.

Date of Government Version: 11/24/2014
Date Data Arrived at EDR: 01/30/2015
Date Made Active in Reports: 03/04/2015
Number of Days to Update: 33

Source: Department of Public Works
Telephone: 626-458-3517
Last EDR Contact: 07/10/2015
Next Scheduled EDR Contact: 10/28/2015
Data Release Frequency: Semi-Annually

List of Solid Waste Facilities

Solid Waste Facilities in Los Angeles County.

GOVERNMENT RECORDS SEARCHED / DATA CURRENCY TRACKING

Date of Government Version: 07/20/2015
Date Data Arrived at EDR: 07/21/2015
Date Made Active in Reports: 08/03/2015
Number of Days to Update: 13

Source: La County Department of Public Works
Telephone: 818-458-5185
Last EDR Contact: 07/21/2015
Next Scheduled EDR Contact: 11/02/2015
Data Release Frequency: Varies

City of Los Angeles Landfills

Landfills owned and maintained by the City of Los Angeles.

Date of Government Version: 01/01/2015
Date Data Arrived at EDR: 07/27/2015
Date Made Active in Reports: 08/10/2015
Number of Days to Update: 14

Source: Engineering & Construction Division
Telephone: 213-473-7869
Last EDR Contact: 07/20/2015
Next Scheduled EDR Contact: 11/02/2015
Data Release Frequency: Varies

Site Mitigation List

Industrial sites that have had some sort of spill or complaint.

Date of Government Version: 01/15/2015
Date Data Arrived at EDR: 01/29/2015
Date Made Active in Reports: 03/10/2015
Number of Days to Update: 40

Source: Community Health Services
Telephone: 323-890-7806
Last EDR Contact: 07/15/2015
Next Scheduled EDR Contact: 11/02/2015
Data Release Frequency: Annually

City of El Segundo Underground Storage Tank

Underground storage tank sites located in El Segundo city.

Date of Government Version: 03/30/2015
Date Data Arrived at EDR: 04/02/2015
Date Made Active in Reports: 04/13/2015
Number of Days to Update: 11

Source: City of El Segundo Fire Department
Telephone: 310-524-2236
Last EDR Contact: 07/17/2015
Next Scheduled EDR Contact: 11/02/2015
Data Release Frequency: Semi-Annually

City of Long Beach Underground Storage Tank

Underground storage tank sites located in the city of Long Beach.

Date of Government Version: 03/03/2015
Date Data Arrived at EDR: 05/26/2015
Date Made Active in Reports: 06/11/2015
Number of Days to Update: 16

Source: City of Long Beach Fire Department
Telephone: 562-570-2563
Last EDR Contact: 07/27/2015
Next Scheduled EDR Contact: 11/09/2015
Data Release Frequency: Annually

City of Torrance Underground Storage Tank

Underground storage tank sites located in the city of Torrance.

Date of Government Version: 06/03/2015
Date Data Arrived at EDR: 06/04/2015
Date Made Active in Reports: 07/06/2015
Number of Days to Update: 32

Source: City of Torrance Fire Department
Telephone: 310-618-2973
Last EDR Contact: 06/04/2015
Next Scheduled EDR Contact: 10/28/2015
Data Release Frequency: Semi-Annually

MADERA COUNTY:

CUPA Facility List

A listing of sites included in the county's Certified Unified Program Agency database. California's Secretary for Environmental Protection established the unified hazardous materials and hazardous waste regulatory program as required by chapter 6.11 of the California Health and Safety Code. The Unified Program consolidates the administration, permits, inspections, and enforcement activities.

GOVERNMENT RECORDS SEARCHED / DATA CURRENCY TRACKING

Date of Government Version: 05/28/2015
Date Data Arrived at EDR: 05/29/2015
Date Made Active in Reports: 06/15/2015
Number of Days to Update: 17

Source: Madera County Environmental Health
Telephone: 559-675-7823
Last EDR Contact: 05/22/2015
Next Scheduled EDR Contact: 09/07/2015
Data Release Frequency: Varies

MARIN COUNTY:

Underground Storage Tank Sites

Currently permitted USTs in Marin County.

Date of Government Version: 10/08/2014
Date Data Arrived at EDR: 10/22/2014
Date Made Active in Reports: 12/15/2014
Number of Days to Update: 54

Source: Public Works Department Waste Management
Telephone: 415-499-6647
Last EDR Contact: 07/06/2015
Next Scheduled EDR Contact: 10/19/2015
Data Release Frequency: Semi-Annually

MERCED COUNTY:

CUPA Facility List

CUPA facility list.

Date of Government Version: 05/22/2015
Date Data Arrived at EDR: 05/26/2015
Date Made Active in Reports: 06/05/2015
Number of Days to Update: 10

Source: Merced County Environmental Health
Telephone: 209-381-1094
Last EDR Contact: 05/22/2015
Next Scheduled EDR Contact: 09/07/2015
Data Release Frequency: Varies

MONO COUNTY:

CUPA Facility List

CUPA Facility List

Date of Government Version: 06/01/2015
Date Data Arrived at EDR: 06/03/2015
Date Made Active in Reports: 07/06/2015
Number of Days to Update: 33

Source: Mono County Health Department
Telephone: 760-932-5580
Last EDR Contact: 06/01/2015
Next Scheduled EDR Contact: 09/14/2015
Data Release Frequency: Varies

MONTEREY COUNTY:

CUPA Facility Listing

CUPA Program listing from the Environmental Health Division.

Date of Government Version: 06/30/2015
Date Data Arrived at EDR: 07/07/2015
Date Made Active in Reports: 07/16/2015
Number of Days to Update: 9

Source: Monterey County Health Department
Telephone: 831-796-1297
Last EDR Contact: 05/26/2015
Next Scheduled EDR Contact: 09/07/2015
Data Release Frequency: Varies

NAPA COUNTY:

Sites With Reported Contamination

A listing of leaking underground storage tank sites located in Napa county.

GOVERNMENT RECORDS SEARCHED / DATA CURRENCY TRACKING

Date of Government Version: 12/05/2011
Date Data Arrived at EDR: 12/06/2011
Date Made Active in Reports: 02/07/2012
Number of Days to Update: 63

Source: Napa County Department of Environmental Management
Telephone: 707-253-4269
Last EDR Contact: 06/01/2015
Next Scheduled EDR Contact: 09/14/2015
Data Release Frequency: No Update Planned

Closed and Operating Underground Storage Tank Sites

Underground storage tank sites located in Napa county.

Date of Government Version: 01/15/2008
Date Data Arrived at EDR: 01/16/2008
Date Made Active in Reports: 02/08/2008
Number of Days to Update: 23

Source: Napa County Department of Environmental Management
Telephone: 707-253-4269
Last EDR Contact: 06/01/2015
Next Scheduled EDR Contact: 09/14/2015
Data Release Frequency: No Update Planned

NEVADA COUNTY:

CUPA Facility List

CUPA facility list.

Date of Government Version: 06/03/2015
Date Data Arrived at EDR: 06/04/2015
Date Made Active in Reports: 07/22/2015
Number of Days to Update: 48

Source: Community Development Agency
Telephone: 530-265-1467
Last EDR Contact: 07/31/2015
Next Scheduled EDR Contact: 11/16/2015
Data Release Frequency: Varies

ORANGE COUNTY:

List of Industrial Site Cleanups

Petroleum and non-petroleum spills.

Date of Government Version: 08/01/2015
Date Data Arrived at EDR: 08/10/2015
Date Made Active in Reports: 09/03/2015
Number of Days to Update: 24

Source: Health Care Agency
Telephone: 714-834-3446
Last EDR Contact: 08/06/2015
Next Scheduled EDR Contact: 11/23/2015
Data Release Frequency: Annually

List of Underground Storage Tank Cleanups

Orange County Underground Storage Tank Cleanups (LUST).

Date of Government Version: 05/01/2015
Date Data Arrived at EDR: 05/12/2015
Date Made Active in Reports: 06/08/2015
Number of Days to Update: 27

Source: Health Care Agency
Telephone: 714-834-3446
Last EDR Contact: 05/06/2015
Next Scheduled EDR Contact: 08/24/2015
Data Release Frequency: Quarterly

List of Underground Storage Tank Facilities

Orange County Underground Storage Tank Facilities (UST).

Date of Government Version: 08/01/2015
Date Data Arrived at EDR: 08/11/2015
Date Made Active in Reports: 09/03/2015
Number of Days to Update: 23

Source: Health Care Agency
Telephone: 714-834-3446
Last EDR Contact: 08/11/2015
Next Scheduled EDR Contact: 11/23/2015
Data Release Frequency: Quarterly

PLACER COUNTY:

GOVERNMENT RECORDS SEARCHED / DATA CURRENCY TRACKING

Master List of Facilities

List includes aboveground tanks, underground tanks and cleanup sites.

Date of Government Version: 07/01/2015
Date Data Arrived at EDR: 07/07/2015
Date Made Active in Reports: 08/05/2015
Number of Days to Update: 29

Source: Placer County Health and Human Services
Telephone: 530-745-2363
Last EDR Contact: 06/22/2015
Next Scheduled EDR Contact: 09/21/2015
Data Release Frequency: Semi-Annually

RIVERSIDE COUNTY:

Listing of Underground Tank Cleanup Sites

Riverside County Underground Storage Tank Cleanup Sites (LUST).

Date of Government Version: 07/15/2015
Date Data Arrived at EDR: 07/17/2015
Date Made Active in Reports: 08/03/2015
Number of Days to Update: 17

Source: Department of Environmental Health
Telephone: 951-358-5055
Last EDR Contact: 06/22/2015
Next Scheduled EDR Contact: 10/05/2015
Data Release Frequency: Quarterly

Underground Storage Tank Tank List

Underground storage tank sites located in Riverside county.

Date of Government Version: 07/15/2015
Date Data Arrived at EDR: 07/17/2015
Date Made Active in Reports: 08/03/2015
Number of Days to Update: 17

Source: Department of Environmental Health
Telephone: 951-358-5055
Last EDR Contact: 06/22/2015
Next Scheduled EDR Contact: 10/05/2015
Data Release Frequency: Quarterly

SACRAMENTO COUNTY:

Toxic Site Clean-Up List

List of sites where unauthorized releases of potentially hazardous materials have occurred.

Date of Government Version: 05/07/2015
Date Data Arrived at EDR: 07/24/2015
Date Made Active in Reports: 08/03/2015
Number of Days to Update: 10

Source: Sacramento County Environmental Management
Telephone: 916-875-8406
Last EDR Contact: 07/22/2015
Next Scheduled EDR Contact: 10/19/2015
Data Release Frequency: Quarterly

Master Hazardous Materials Facility List

Any business that has hazardous materials on site - hazardous material storage sites, underground storage tanks, waste generators.

Date of Government Version: 05/07/2015
Date Data Arrived at EDR: 07/27/2015
Date Made Active in Reports: 08/03/2015
Number of Days to Update: 7

Source: Sacramento County Environmental Management
Telephone: 916-875-8406
Last EDR Contact: 07/22/2015
Next Scheduled EDR Contact: 10/19/2015
Data Release Frequency: Quarterly

SAN BERNARDINO COUNTY:

Hazardous Material Permits

This listing includes underground storage tanks, medical waste handlers/generators, hazardous materials handlers, hazardous waste generators, and waste oil generators/handlers.

GOVERNMENT RECORDS SEARCHED / DATA CURRENCY TRACKING

Date of Government Version: 06/30/2015
Date Data Arrived at EDR: 07/07/2015
Date Made Active in Reports: 07/14/2015
Number of Days to Update: 7

Source: San Bernardino County Fire Department Hazardous Materials Division
Telephone: 909-387-3041
Last EDR Contact: 08/10/2015
Next Scheduled EDR Contact: 11/23/2015
Data Release Frequency: Quarterly

SAN DIEGO COUNTY:

Hazardous Materials Management Division Database

The database includes: HE58 - This report contains the business name, site address, business phone number, establishment 'H' permit number, type of permit, and the business status. HE17 - In addition to providing the same information provided in the HE58 listing, HE17 provides inspection dates, violations received by the establishment, hazardous waste generated, the quantity, method of storage, treatment/disposal of waste and the hauler, and information on underground storage tanks. Unauthorized Release List - Includes a summary of environmental contamination cases in San Diego County (underground tank cases, non-tank cases, groundwater contamination, and soil contamination are included.)

Date of Government Version: 09/23/2013
Date Data Arrived at EDR: 09/24/2013
Date Made Active in Reports: 10/17/2013
Number of Days to Update: 23

Source: Hazardous Materials Management Division
Telephone: 619-338-2268
Last EDR Contact: 06/05/2015
Next Scheduled EDR Contact: 09/21/2015
Data Release Frequency: Quarterly

Solid Waste Facilities

San Diego County Solid Waste Facilities.

Date of Government Version: 10/31/2014
Date Data Arrived at EDR: 11/21/2014
Date Made Active in Reports: 12/29/2014
Number of Days to Update: 38

Source: Department of Health Services
Telephone: 619-338-2209
Last EDR Contact: 07/22/2015
Next Scheduled EDR Contact: 11/09/2015
Data Release Frequency: Varies

Environmental Case Listing

The listing contains all underground tank release cases and projects pertaining to properties contaminated with hazardous substances that are actively under review by the Site Assessment and Mitigation Program.

Date of Government Version: 03/23/2010
Date Data Arrived at EDR: 06/15/2010
Date Made Active in Reports: 07/09/2010
Number of Days to Update: 24

Source: San Diego County Department of Environmental Health
Telephone: 619-338-2371
Last EDR Contact: 06/03/2015
Next Scheduled EDR Contact: 09/21/2015
Data Release Frequency: No Update Planned

SAN FRANCISCO COUNTY:

Local Oversight Facilities

A listing of leaking underground storage tank sites located in San Francisco county.

Date of Government Version: 09/19/2008
Date Data Arrived at EDR: 09/19/2008
Date Made Active in Reports: 09/29/2008
Number of Days to Update: 10

Source: Department Of Public Health San Francisco County
Telephone: 415-252-3920
Last EDR Contact: 08/06/2015
Next Scheduled EDR Contact: 11/23/2015
Data Release Frequency: Quarterly

Underground Storage Tank Information

Underground storage tank sites located in San Francisco county.

Date of Government Version: 11/29/2010
Date Data Arrived at EDR: 03/10/2011
Date Made Active in Reports: 03/15/2011
Number of Days to Update: 5

Source: Department of Public Health
Telephone: 415-252-3920
Last EDR Contact: 08/06/2015
Next Scheduled EDR Contact: 11/23/2015
Data Release Frequency: Quarterly

SAN JOAQUIN COUNTY:

GOVERNMENT RECORDS SEARCHED / DATA CURRENCY TRACKING

San Joaquin Co. UST

A listing of underground storage tank locations in San Joaquin county.

Date of Government Version: 06/22/2015
Date Data Arrived at EDR: 06/26/2015
Date Made Active in Reports: 07/06/2015
Number of Days to Update: 10

Source: Environmental Health Department
Telephone: N/A
Last EDR Contact: 06/17/2015
Next Scheduled EDR Contact: 10/05/2015
Data Release Frequency: Semi-Annually

SAN LUIS OBISPO COUNTY:

CUPA Facility List

Cupa Facility List.

Date of Government Version: 05/22/2015
Date Data Arrived at EDR: 05/26/2015
Date Made Active in Reports: 06/10/2015
Number of Days to Update: 15

Source: San Luis Obispo County Public Health Department
Telephone: 805-781-5596
Last EDR Contact: 05/20/2015
Next Scheduled EDR Contact: 09/07/2015
Data Release Frequency: Varies

SAN MATEO COUNTY:

Business Inventory

List includes Hazardous Materials Business Plan, hazardous waste generators, and underground storage tanks.

Date of Government Version: 07/20/2015
Date Data Arrived at EDR: 07/22/2015
Date Made Active in Reports: 08/03/2015
Number of Days to Update: 12

Source: San Mateo County Environmental Health Services Division
Telephone: 650-363-1921
Last EDR Contact: 06/15/2015
Next Scheduled EDR Contact: 09/28/2015
Data Release Frequency: Annually

Fuel Leak List

A listing of leaking underground storage tank sites located in San Mateo county.

Date of Government Version: 06/10/2015
Date Data Arrived at EDR: 06/16/2015
Date Made Active in Reports: 07/14/2015
Number of Days to Update: 28

Source: San Mateo County Environmental Health Services Division
Telephone: 650-363-1921
Last EDR Contact: 06/10/2015
Next Scheduled EDR Contact: 06/29/2015
Data Release Frequency: Semi-Annually

SANTA BARBARA COUNTY:

CUPA Facility Listing

CUPA Program Listing from the Environmental Health Services division.

Date of Government Version: 09/08/2011
Date Data Arrived at EDR: 09/09/2011
Date Made Active in Reports: 10/07/2011
Number of Days to Update: 28

Source: Santa Barbara County Public Health Department
Telephone: 805-686-8167
Last EDR Contact: 05/22/2015
Next Scheduled EDR Contact: 09/07/2015
Data Release Frequency: Varies

SANTA CLARA COUNTY:

Cupa Facility List

Cupa facility list

GOVERNMENT RECORDS SEARCHED / DATA CURRENCY TRACKING

Date of Government Version: 06/10/2015
Date Data Arrived at EDR: 06/16/2015
Date Made Active in Reports: 07/10/2015
Number of Days to Update: 24

Source: Department of Environmental Health
Telephone: 408-918-1973
Last EDR Contact: 06/05/2015
Next Scheduled EDR Contact: 09/07/2015
Data Release Frequency: Varies

HIST LUST - Fuel Leak Site Activity Report

A listing of open and closed leaking underground storage tanks. This listing is no longer updated by the county. Leaking underground storage tanks are now handled by the Department of Environmental Health.

Date of Government Version: 03/29/2005
Date Data Arrived at EDR: 03/30/2005
Date Made Active in Reports: 04/21/2005
Number of Days to Update: 22

Source: Santa Clara Valley Water District
Telephone: 408-265-2600
Last EDR Contact: 03/23/2009
Next Scheduled EDR Contact: 06/22/2009
Data Release Frequency: No Update Planned

LOP Listing

A listing of leaking underground storage tanks located in Santa Clara county.

Date of Government Version: 03/03/2014
Date Data Arrived at EDR: 03/05/2014
Date Made Active in Reports: 03/18/2014
Number of Days to Update: 13

Source: Department of Environmental Health
Telephone: 408-918-3417
Last EDR Contact: 06/01/2015
Next Scheduled EDR Contact: 09/14/2015
Data Release Frequency: Annually

Hazardous Material Facilities

Hazardous material facilities, including underground storage tank sites.

Date of Government Version: 08/10/2015
Date Data Arrived at EDR: 08/14/2015
Date Made Active in Reports: 09/03/2015
Number of Days to Update: 20

Source: City of San Jose Fire Department
Telephone: 408-535-7694
Last EDR Contact: 08/07/2015
Next Scheduled EDR Contact: 11/23/2015
Data Release Frequency: Annually

SANTA CRUZ COUNTY:

CUPA Facility List

CUPA facility listing.

Date of Government Version: 05/22/2015
Date Data Arrived at EDR: 05/26/2015
Date Made Active in Reports: 06/08/2015
Number of Days to Update: 13

Source: Santa Cruz County Environmental Health
Telephone: 831-464-2761
Last EDR Contact: 05/22/2015
Next Scheduled EDR Contact: 09/07/2015
Data Release Frequency: Varies

SHASTA COUNTY:

CUPA Facility List

Cupa Facility List.

Date of Government Version: 06/12/2015
Date Data Arrived at EDR: 06/16/2015
Date Made Active in Reports: 07/10/2015
Number of Days to Update: 24

Source: Shasta County Department of Resource Management
Telephone: 530-225-5789
Last EDR Contact: 05/26/2015
Next Scheduled EDR Contact: 09/07/2015
Data Release Frequency: Varies

SOLANO COUNTY:

GOVERNMENT RECORDS SEARCHED / DATA CURRENCY TRACKING

Leaking Underground Storage Tanks

A listing of leaking underground storage tank sites located in Solano county.

Date of Government Version: 06/19/2015
Date Data Arrived at EDR: 06/24/2015
Date Made Active in Reports: 07/14/2015
Number of Days to Update: 20

Source: Solano County Department of Environmental Management
Telephone: 707-784-6770
Last EDR Contact: 06/10/2015
Next Scheduled EDR Contact: 09/28/2015
Data Release Frequency: Quarterly

Underground Storage Tanks

Underground storage tank sites located in Solano county.

Date of Government Version: 06/19/2015
Date Data Arrived at EDR: 06/30/2015
Date Made Active in Reports: 07/07/2015
Number of Days to Update: 7

Source: Solano County Department of Environmental Management
Telephone: 707-784-6770
Last EDR Contact: 06/10/2015
Next Scheduled EDR Contact: 09/28/2015
Data Release Frequency: Quarterly

SONOMA COUNTY:

Cupa Facility List

Cupa Facility list

Date of Government Version: 06/22/2015
Date Data Arrived at EDR: 06/26/2015
Date Made Active in Reports: 07/14/2015
Number of Days to Update: 18

Source: County of Sonoma Fire & Emergency Services Department
Telephone: 707-565-1174
Last EDR Contact: 06/22/2015
Next Scheduled EDR Contact: 10/12/2015
Data Release Frequency: Varies

Leaking Underground Storage Tank Sites

A listing of leaking underground storage tank sites located in Sonoma county.

Date of Government Version: 07/01/2015
Date Data Arrived at EDR: 07/07/2015
Date Made Active in Reports: 07/14/2015
Number of Days to Update: 7

Source: Department of Health Services
Telephone: 707-565-6565
Last EDR Contact: 06/22/2015
Next Scheduled EDR Contact: 10/12/2015
Data Release Frequency: Quarterly

SUTTER COUNTY:

Underground Storage Tanks

Underground storage tank sites located in Sutter county.

Date of Government Version: 06/05/2015
Date Data Arrived at EDR: 06/09/2015
Date Made Active in Reports: 07/06/2015
Number of Days to Update: 27

Source: Sutter County Department of Agriculture
Telephone: 530-822-7500
Last EDR Contact: 06/05/2015
Next Scheduled EDR Contact: 09/21/2015
Data Release Frequency: Semi-Annually

TUOLUMNE COUNTY:

CUPA Facility List

Cupa facility list

Date of Government Version: 07/13/2015
Date Data Arrived at EDR: 07/28/2015
Date Made Active in Reports: 08/03/2015
Number of Days to Update: 6

Source: Division of Environmental Health
Telephone: 209-533-5633
Last EDR Contact: 07/24/2015
Next Scheduled EDR Contact: 11/09/2015
Data Release Frequency: Varies

VENTURA COUNTY:

GOVERNMENT RECORDS SEARCHED / DATA CURRENCY TRACKING

Business Plan, Hazardous Waste Producers, and Operating Underground Tanks

The BWT list indicates by site address whether the Environmental Health Division has Business Plan (B), Waste Producer (W), and/or Underground Tank (T) information.

Date of Government Version: 07/27/2015	Source: Ventura County Environmental Health Division
Date Data Arrived at EDR: 08/17/2015	Telephone: 805-654-2813
Date Made Active in Reports: 09/03/2015	Last EDR Contact: 08/12/2015
Number of Days to Update: 17	Next Scheduled EDR Contact: 11/30/2015
	Data Release Frequency: Quarterly

Inventory of Illegal Abandoned and Inactive Sites

Ventura County Inventory of Closed, Illegal Abandoned, and Inactive Sites.

Date of Government Version: 12/01/2011	Source: Environmental Health Division
Date Data Arrived at EDR: 12/01/2011	Telephone: 805-654-2813
Date Made Active in Reports: 01/19/2012	Last EDR Contact: 06/26/2015
Number of Days to Update: 49	Next Scheduled EDR Contact: 10/19/2015
	Data Release Frequency: Annually

Listing of Underground Tank Cleanup Sites

Ventura County Underground Storage Tank Cleanup Sites (LUST).

Date of Government Version: 05/29/2008	Source: Environmental Health Division
Date Data Arrived at EDR: 06/24/2008	Telephone: 805-654-2813
Date Made Active in Reports: 07/31/2008	Last EDR Contact: 08/12/2015
Number of Days to Update: 37	Next Scheduled EDR Contact: 11/30/2015
	Data Release Frequency: Quarterly

Medical Waste Program List

To protect public health and safety and the environment from potential exposure to disease causing agents, the Environmental Health Division Medical Waste Program regulates the generation, handling, storage, treatment and disposal of medical waste throughout the County.

Date of Government Version: 07/27/2015	Source: Ventura County Resource Management Agency
Date Data Arrived at EDR: 07/29/2015	Telephone: 805-654-2813
Date Made Active in Reports: 09/03/2015	Last EDR Contact: 07/27/2015
Number of Days to Update: 36	Next Scheduled EDR Contact: 11/09/2015
	Data Release Frequency: Quarterly

Underground Tank Closed Sites List

Ventura County Operating Underground Storage Tank Sites (UST)/Underground Tank Closed Sites List.

Date of Government Version: 05/27/2015	Source: Environmental Health Division
Date Data Arrived at EDR: 06/17/2015	Telephone: 805-654-2813
Date Made Active in Reports: 07/06/2015	Last EDR Contact: 06/17/2015
Number of Days to Update: 19	Next Scheduled EDR Contact: 09/28/2015
	Data Release Frequency: Quarterly

YOLO COUNTY:

Underground Storage Tank Comprehensive Facility Report

Underground storage tank sites located in Yolo county.

Date of Government Version: 07/08/2015	Source: Yolo County Department of Health
Date Data Arrived at EDR: 07/13/2015	Telephone: 530-666-8646
Date Made Active in Reports: 07/22/2015	Last EDR Contact: 07/06/2015
Number of Days to Update: 9	Next Scheduled EDR Contact: 10/05/2015
	Data Release Frequency: Annually

YUBA COUNTY:

GOVERNMENT RECORDS SEARCHED / DATA CURRENCY TRACKING

CUPA Facility List

CUPA facility listing for Yuba County.

Date of Government Version: 08/04/2015
Date Data Arrived at EDR: 08/07/2015
Date Made Active in Reports: 09/03/2015
Number of Days to Update: 27

Source: Yuba County Environmental Health Department
Telephone: 530-749-7523
Last EDR Contact: 07/31/2015
Next Scheduled EDR Contact: 11/16/2015
Data Release Frequency: Varies

OTHER DATABASE(S)

Depending on the geographic area covered by this report, the data provided in these specialty databases may or may not be complete. For example, the existence of wetlands information data in a specific report does not mean that all wetlands in the area covered by the report are included. Moreover, the absence of any reported wetlands information does not necessarily mean that wetlands do not exist in the area covered by the report.

CT MANIFEST: Hazardous Waste Manifest Data

Facility and manifest data. Manifest is a document that lists and tracks hazardous waste from the generator through transporters to a tsd facility.

Date of Government Version: 07/30/2013
Date Data Arrived at EDR: 08/19/2013
Date Made Active in Reports: 10/03/2013
Number of Days to Update: 45

Source: Department of Energy & Environmental Protection
Telephone: 860-424-3375
Last EDR Contact: 05/18/2015
Next Scheduled EDR Contact: 08/31/2015
Data Release Frequency: No Update Planned

NJ MANIFEST: Manifest Information

Hazardous waste manifest information.

Date of Government Version: 12/31/2013
Date Data Arrived at EDR: 07/17/2015
Date Made Active in Reports: 08/12/2015
Number of Days to Update: 26

Source: Department of Environmental Protection
Telephone: N/A
Last EDR Contact: 07/13/2015
Next Scheduled EDR Contact: 10/28/2015
Data Release Frequency: Annually

NY MANIFEST: Facility and Manifest Data

Manifest is a document that lists and tracks hazardous waste from the generator through transporters to a TSD facility.

Date of Government Version: 08/01/2015
Date Data Arrived at EDR: 08/06/2015
Date Made Active in Reports: 08/24/2015
Number of Days to Update: 18

Source: Department of Environmental Conservation
Telephone: 518-402-8651
Last EDR Contact: 08/06/2015
Next Scheduled EDR Contact: 11/16/2015
Data Release Frequency: Annually

PA MANIFEST: Manifest Information

Hazardous waste manifest information.

Date of Government Version: 12/31/2014
Date Data Arrived at EDR: 07/24/2015
Date Made Active in Reports: 08/18/2015
Number of Days to Update: 25

Source: Department of Environmental Protection
Telephone: 717-783-8990
Last EDR Contact: 07/20/2015
Next Scheduled EDR Contact: 11/02/2015
Data Release Frequency: Annually

RI MANIFEST: Manifest information

Hazardous waste manifest information

Date of Government Version: 12/31/2013
Date Data Arrived at EDR: 06/19/2015
Date Made Active in Reports: 07/15/2015
Number of Days to Update: 26

Source: Department of Environmental Management
Telephone: 401-222-2797
Last EDR Contact: 05/26/2015
Next Scheduled EDR Contact: 09/07/2015
Data Release Frequency: Annually

GOVERNMENT RECORDS SEARCHED / DATA CURRENCY TRACKING

WI MANIFEST: Manifest Information

Hazardous waste manifest information.

Date of Government Version: 12/31/2014

Date Data Arrived at EDR: 03/19/2015

Date Made Active in Reports: 04/07/2015

Number of Days to Update: 19

Source: Department of Natural Resources

Telephone: N/A

Last EDR Contact: 06/11/2015

Next Scheduled EDR Contact: 09/28/2015

Data Release Frequency: Annually

Oil/Gas Pipelines

Source: PennWell Corporation

Telephone: 281-546-1505

Petroleum Bundle (Crude Oil, Refined Products, Petrochemicals, Gas Liquids (LPG/NGL), and Specialty Gases (Miscellaneous)) N = Natural Gas Bundle (Natural Gas, Gas Liquids (LPG/NGL), and Specialty Gases (Miscellaneous)). This map includes information copyrighted by PennWell Corporation. This information is provided on a best effort basis and PennWell Corporation does not guarantee its accuracy nor warrant its fitness for any particular purpose. Such information has been reprinted with the permission of PennWell.

Electric Power Transmission Line Data

Source: PennWell Corporation

Telephone: 800-823-6277

This map includes information copyrighted by PennWell Corporation. This information is provided on a best effort basis and PennWell Corporation does not guarantee its accuracy nor warrant its fitness for any particular purpose. Such information has been reprinted with the permission of PennWell.

Sensitive Receptors: There are individuals deemed sensitive receptors due to their fragile immune systems and special sensitivity to environmental discharges. These sensitive receptors typically include the elderly, the sick, and children. While the location of all sensitive receptors cannot be determined, EDR indicates those buildings and facilities - schools, daycares, hospitals, medical centers, and nursing homes - where individuals who are sensitive receptors are likely to be located.

AHA Hospitals:

Source: American Hospital Association, Inc.

Telephone: 312-280-5991

The database includes a listing of hospitals based on the American Hospital Association's annual survey of hospitals.

Medical Centers: Provider of Services Listing

Source: Centers for Medicare & Medicaid Services

Telephone: 410-786-3000

A listing of hospitals with Medicare provider number, produced by Centers of Medicare & Medicaid Services, a federal agency within the U.S. Department of Health and Human Services.

Nursing Homes

Source: National Institutes of Health

Telephone: 301-594-6248

Information on Medicare and Medicaid certified nursing homes in the United States.

Public Schools

Source: National Center for Education Statistics

Telephone: 202-502-7300

The National Center for Education Statistics' primary database on elementary and secondary public education in the United States. It is a comprehensive, annual, national statistical database of all public elementary and secondary schools and school districts, which contains data that are comparable across all states.

Private Schools

Source: National Center for Education Statistics

Telephone: 202-502-7300

The National Center for Education Statistics' primary database on private school locations in the United States.

Daycare Centers: Licensed Facilities

Source: Department of Social Services

Telephone: 916-657-4041

Flood Zone Data: This data, available in select counties across the country, was obtained by EDR in 2003 & 2011 from the Federal Emergency Management Agency (FEMA). Data depicts 100-year and 500-year flood zones as defined by FEMA.

GOVERNMENT RECORDS SEARCHED / DATA CURRENCY TRACKING

NWI: National Wetlands Inventory. This data, available in select counties across the country, was obtained by EDR in 2002, 2005 and 2010 from the U.S. Fish and Wildlife Service.

Current USGS 7.5 Minute Topographic Map
Source: U.S. Geological Survey

STREET AND ADDRESS INFORMATION

© 2010 Tele Atlas North America, Inc. All rights reserved. This material is proprietary and the subject of copyright protection and other intellectual property rights owned by or licensed to Tele Atlas North America, Inc. The use of this material is subject to the terms of a license agreement. You will be held liable for any unauthorized copying or disclosure of this material.

13.5 Preliminary Title Report



First American Title

This report has been amended/updated to reflect the following matters:

- No changes made to the report other than the Effective Date
- Property address has been revised
- Vesting has been revised
- Legal Description has been revised
- Taxes have been updated
- Original item number(s) have been removed
- New item number(s) have been added
- Original item number(s) 1 have been revised
- Other: Informational Notes item no. 1 has been revised

Updated (02/12/13)



First American Title

First American Title Company

4380 La Jolla Village Drive, Suite 200
San Diego, CA 92122

Harry House
Fresh Pac International
4665 North River Road
Oceanside, CA 92052
Phone: (760)331-7427
Fax:

Customer Reference: So. Cal. Ag. Properties, Inc.

Order Number: NHSC-2332309 (06)

Title Officer: Dianne Livingston
Phone: (858)410-1303
Fax No.: (866)559-1843
E-Mail: dslivingston@firstam.com
Owner: So. Cal. Ag. Properties, Inc.
Property: 4665 North River Road
Oceanside, CA

PRELIMINARY REPORT

In response to the above referenced application for a policy of title insurance, this company hereby reports that it is prepared to issue, or cause to be issued, as of the date hereof, a Policy or Policies of Title Insurance describing the land and the estate or interest therein hereinafter set forth, insuring against loss which may be sustained by reason of any defect, lien or encumbrance not shown or referred to as an Exception below or not excluded from coverage pursuant to the printed Schedules, Conditions and Stipulations of said Policy forms.

The printed Exceptions and Exclusions from the coverage of said Policy or Policies are set forth in Exhibit A attached. Copies of the Policy forms should be read. They are available from the office which issued this report.

Please read the exceptions shown or referred to below and the exceptions and exclusions set forth in Exhibit A of this report carefully. The exceptions and exclusions are meant to provide you with notice of matters which are not covered under the terms of the title insurance policy and should be carefully considered.

It is important to note that this preliminary report is not a written representation as to the condition of title and may not list all liens, defects, and encumbrances affecting title to the land.

This report (and any supplements or amendments hereto) is issued solely for the purpose of facilitating the issuance of a policy of title insurance and no liability is assumed hereby. If it is desired that liability be assumed prior to the issuance of a policy of title insurance, a Binder or Commitment should be requested.

Dated as of February 08, 2013 at 7:30 A.M.

The form of Policy of title insurance contemplated by this report is:

TO BE DETERMINED

A specific request should be made if another form or additional coverage is desired.

Title to said estate or interest at the date hereof is vested in:

SO. CAL. AG. PROPERTIES, INC., A CALIFORNIA CORPORATION FORMERLY KNOWN AS
FRESHPAC INTERNATIONAL, INC., A CALIFORNIA CORPORATION

The estate or interest in the land hereinafter described or referred to covered by this Report is:

A fee.

The Land referred to herein is described as follows:

(See attached Legal Description)

At the date hereof exceptions to coverage in addition to the printed Exceptions and Exclusions in said policy form would be as follows:

1. General and special taxes and assessments for the fiscal year 2013-2014, a lien not yet due or payable.
2. The lien of supplemental taxes, if any, assessed pursuant to Chapter 3.5 commencing with Section 75 of the California Revenue and Taxation Code.
3. An easement for open ditch, flume line and incidental purposes, recorded November 23, 1909 in Book 481 of Deeds, Page 41.
In Favor of: Hayes Land Co.
Affects: The land

The location of the easement cannot be determined from record information.

4. An easement shown or dedicated on the Map as referred to in the legal description
For: Right of way for public road purposes and incidental purposes.
5. An easement for right of way for pipelines, motor, pump and incidental purposes, recorded June 30, 1943 as Book 1518, Page 62 of Official Records.
In Favor of: City of Oceanside, a Municipal Corporation of the Sixth Class
Affects: The route or location of said easement cannot be determined from the record

6. An easement for either or both pole lines, underground conduits and incidental purposes, recorded July 29, 1944 as Book 2198, Page 226 of Official Records.
In Favor of: San Diego Gas and Electric Company
Affects: Said land
7. An easement for either or both pole lines, underground conduits and incidental purposes, recorded May 10, 1949 as Book 3199, Page 294 of Official Records.
In Favor of: San Diego Gas and Electric Company
Affects: Said land
8. An easement for either or both pole lines, underground conduits and incidental purposes, recorded November 20, 1952 as Book 4661, Page 1 of Official Records.
In Favor of: San Diego Gas and Electric Company
Affects: Said land
9. Intentionally Deleted
10. An easement for right to construct, reconstruct, repair, replace, operate, maintain and use sanitary sewer and appurtenances and incidental purposes, recorded June 11, 1964 as Instrument No. 105495 of Official Records.
In Favor of: City of Oceanside
Affects: Said land
11. An easement for either or both pole lines, underground conduits and incidental purposes, recorded February 14, 1969 as Instrument No. 27637 of Official Records.
In Favor of: San Diego Gas and Electric Company
Affects: Said land
12. An easement for either or both pole lines, underground conduits and incidental purposes, recorded February 21, 1969 as Instrument No. 31875 of Official Records.
In Favor of: San Diego Gas and Electric Company
Affects: Said land
13. An easement for either or both pole lines, underground conduits and incidental purposes, recorded April 6, 1970 as Instrument No. 59093 of Official Records.
In Favor of: San Diego Gas and Electric Company
Affects: Said land
14. An easement for sewer, effluent water main and incidental purposes, recorded February 19, 1974 as Instrument No. 040619 of Official Records.
In Favor of: City of Oceanside
Affects: Said land
15. An easement for sewer, effluent water main and incidental purposes, recorded February 19, 1974 as Instrument No. 040620 of Official Records.
In Favor of: City of Oceanside
Affects: Said land

16. Intentionally Deleted
17. An easement for public highway, utility and incidental purposes, recorded October 11, 1984 as Instrument No. 84-385626 of Official Records.
In Favor of: City of Oceanside
Affects: Said land
18. The terms and provisions contained in the document entitled "Public Improvements" executed by and between SCHU Properties, a General Partnership and City of Oceanside recorded November 14, 1985 as Instrument No. 85-428345 of Official Records.
19. The terms and provisions contained in the document entitled "Street Improvements" executed by and between Raymond Kawano, et al and City of Oceanside recorded January 13, 1986 as Instrument No. 86-014211 of Official Records.
20. The Parcel Map referred to in the Legal Description herein contains various restrictions in improving or developing the property herein described. reference is made to said Parcel Map for further particulars.
21. The terms and provisions contained in the document entitled "Agreement" executed by and between Lockridge Ward Wilson; Fern B. Wilson and SCHU Properties, a General Partnership recorded March 13, 1986 as Instrument No. 86-096949 of Official Records.
22. The terms and provisions contained in the document entitled "Declaration of Covenants" executed by and between (None shown) and (None shown) recorded April 9, 1986 as Instrument No. 86-136300 of Official Records.
23. An easement for slopes and incidental purposes, recorded June 19, 1992 as Instrument No. 92-0381279 of Official Records.
In Favor of: City of Oceanside, a Municipal Corporation
Affects: Said land
24. An easement for slopes and incidental purposes, recorded June 19, 1992 as Instrument No. 92-0381281 of Official Records.
In Favor of: City of Oceanside, a Municipal Corporation
Affects: Said land
25. An easement for emergency access and utility and incidental purposes, recorded June 19, 1992 as Instrument No. 92-0381283 of Official Records.
In Favor of: City of Oceanside, a Municipal Corporation
Affects: Said land
26. An easement for temporary turn around and incidental purposes, recorded June 19, 1992 as Instrument No. 92-0381284 of Official Records.
In Favor of: City of Oceanside, a Municipal Corporation
Affects: Said land

27. An easement for public right of way purposes and incidental purposes, recorded June 19, 1992 as Instrument No. 92-0381286 of Official Records.
In Favor of: City of Oceanside, a Municipal Corporation
Affects: Said land
28. An easement for public right of way purposes and incidental purposes, recorded June 29, 1992 as Instrument No. 92-0404303 of Official Records.
In Favor of: City of Oceanside, a Municipal Corporation
Affects: Said land
29. A deed of trust to secure an original indebtedness of \$1,425,941.73 recorded August 2, 1995 as Instrument No. 1995-0333147 of Official Records.
Dated: August 1, 1995
Trustor: Freshpac International, Inc. a California Corporation
Trustee: Allison McCloskey Escrow Company, a California Corporation
Beneficiary: T.T. Miyasaka, Inc. a California Corporation
30. Rights of parties in possession.

Prior to the issuance of any policy of title insurance, the Company will require:

31. With respect to So. Cal. Ag. Properties, Inc., a corporation:
 - a. A certificate of good standing of recent date issued by the Secretary of State of the corporation's state of domicile.
 - b. A certified copy of a resolution of the Board of Directors authorizing the contemplated transaction and designating which corporate officers shall have the power to execute on behalf of the corporation.
 - c. Other requirements which the Company may impose following its review of the material required herein and other information which the Company may require.

INFORMATIONAL NOTES

The map attached, if any, may or may not be a survey of the land depicted hereon. First American expressly disclaims any liability for loss or damage which may result from reliance on this map except to the extent coverage for such loss or damage is expressly provided by the terms and provisions of the title insurance policy, if any, to which this map is attached.

1. General and special taxes and assessments for the fiscal year 2012-2013.

First Installment:	\$9,664.46, PAID
Penalty:	\$0.00
Second Installment:	\$9,664.46, PAID
Penalty:	\$0.00
Tax Rate Area:	07064
A. P. No.:	157-060-40-00

LEGAL DESCRIPTION

Real property in the City of Oceanside, County of San Diego, State of California, described as follows:

PARCEL 1 OF PARCEL MAP NO. 14211, IN THE CITY OF OCEANSIDE, COUNTY OF SAN DIEGO, STATE OF CALIFORNIA, RECORDED IN THE OFFICE OF THE COUNTY RECORDER OF SAN DIEGO COUNTY, FEBRUARY 27, 1986.

APN: 157-060-40-00

NOTICE

Section 12413.1 of the California Insurance Code, effective January 1, 1990, requires that any title insurance company, underwritten title company, or controlled escrow company handling funds in an escrow or sub-escrow capacity, wait a specified number of days after depositing funds, before recording any documents in connection with the transaction or disbursing funds. This statute allows for funds deposited by wire transfer to be disbursed the same day as deposit. In the case of cashier's checks or certified checks, funds may be disbursed the next day after deposit. In order to avoid unnecessary delays of three to seven days, or more, please use wire transfer, cashier's checks, or certified checks whenever possible.

If you have any questions about the effect of this new law, please contact your local First American Office for more details.

**EXHIBIT A
LIST OF PRINTED EXCEPTIONS AND EXCLUSIONS (BY POLICY TYPE)**

**1. CALIFORNIA LAND TITLE ASSOCIATION STANDARD COVERAGE POLICY - 1990
SCHEDULE B**

EXCEPTIONS FROM COVERAGE

This policy does not insure against loss or damage (and the Company will not pay costs, attorneys' fees or expenses) which arise by reason of:

1. Taxes or assessments which are not shown as existing liens by the records of any taxing authority that levies taxes or assessments on real property or by the public records. Proceedings by a public agency which may result in taxes or assessments, or notice of such proceedings, whether or not shown by the records of such agency or by the public records.
2. Any facts, rights, interests, or claims which are not shown by the public records but which could be ascertained by an inspection of the land or which may be asserted by persons in possession thereof.
3. Easements, liens or encumbrances, or claims thereof, which are not shown by the public records.
4. Discrepancies, conflicts in boundary lines, shortage in area, encroachments, or any other facts which a correct survey would disclose, and which are not shown by the public records.
5. (a) Unpatented mining claims; (b) reservations or exceptions in patents or in Acts authorizing the issuance thereof; (c) water rights, claims or title to water, whether or not the matters excepted under (a), (b), or (c) are shown by the public records.

EXCLUSIONS FROM COVERAGE

The following matters are expressly excluded from the coverage of this policy and the Company will not pay loss or damage, costs, attorneys' fees or expenses which arise by reason of:

1. (a) Any law, ordinance or governmental regulation (including but not limited to building and zoning laws, ordinances, or regulations) restricting, regulating, prohibiting or relating to (i) the occupancy, use, or enjoyment of the land; (ii) the character, dimensions or location of any improvement now or hereafter erected on the land; (iii) a separation in ownership or a change in the dimensions or area of the land or any parcel of which the land is or was a part; or (iv) environmental protection, or the effect of any violation of these laws, ordinances or governmental regulations, except to the extent that a notice of the enforcement thereof or a notice of a defect, lien or encumbrance resulting from a violation or alleged violation affecting the land has been recorded in the public records at Date of Policy.
(b) Any governmental police power not excluded by (a) above, except to the extent that a notice of the exercise thereof or a notice of a defect, lien or encumbrance resulting from a violation or alleged violation affecting the land has been recorded in the public records at Date of Policy.
2. Rights of eminent domain unless notice of the exercise thereof has been recorded in the public records at Date of Policy, but not excluding from coverage any taking which has occurred prior to Date of Policy which would be binding on the rights of a purchaser for value without knowledge.
3. Defects, liens, encumbrances, adverse claims or other matters:
 - (a) whether or not recorded in the public records at Date of Policy, but created, suffered, assumed or agreed to by the insured claimant;
 - (b) not known to the Company, not recorded in the public records at Date of Policy, but known to the insured claimant and not disclosed in writing to the Company by the insured claimant prior to the date the insured claimant became an insured under this policy;
 - (c) resulting in no loss or damage to the insured claimant;
 - (d) attaching or created subsequent to Date of Policy; or
 - (e) resulting in loss or damage which would not have been sustained if the insured claimant had paid value for the insured mortgage or for the estate or interest insured by this policy.
4. Unenforceability of the lien of the insured mortgage because of the inability or failure of the insured at Date of Policy, or the inability or failure of any subsequent owner of the indebtedness, to comply with applicable "doing business" laws of the state in which the land is situated.
5. Invalidity or unenforceability of the lien of the insured mortgage, or claim thereof, which arises out of the transaction evidenced by the insured mortgage and is based upon usury or any consumer credit protection or truth in lending law.
6. Any claim, which arises out of the transaction vesting in the insured the estate or interest insured by their policy or the transaction creating the interest of the insured lender, by reason of the operation of federal bankruptcy, state insolvency or similar creditors' rights laws.

**2. AMERICAN LAND TITLE ASSOCIATION OWNER'S POLICY FORM B - 1970
SCHEDULE OF EXCLUSIONS FROM COVERAGE**

1. Any law, ordinance or governmental regulation (including but not limited to building and zoning ordinances) restricting or regulating or prohibiting the occupancy, use or enjoyment of the land, or regulating the character, dimensions or location of any improvement now or hereafter erected on the land, or prohibiting a separation in ownership or a reduction in the dimensions or area of the land, or the effect of any violation of any such law, ordinance or governmental regulation.
2. Rights of eminent domain or governmental rights of police power unless notice of the exercise of such rights appears in the public records at Date of Policy.
3. Defects, liens, encumbrances, adverse claims, or other matters (a) created, suffered, assumed or agreed to by the insured claimant; (b) not known to the Company and not shown by the public records but known to the insured claimant either at Date of Policy or at the date such claimant acquired an estate or interest insured by this policy and not disclosed in writing by the insured claimant to the Company prior to the date such insured claimant became an insured hereunder; (c) resulting in no loss or damage to the insured claimant; (d) attaching or

created subsequent to Date of Policy; or (e) resulting in loss or damage which would not have been sustained if the insured claimant had paid value for the estate or interest insured by this policy.

**3. AMERICAN LAND TITLE ASSOCIATION OWNER'S POLICY FORM B - 1970
WITH REGIONAL EXCEPTIONS**

When the American Land Title Association policy is used as a Standard Coverage Policy and not as an Extended Coverage Policy the exclusions set forth in paragraph 2 above are used and the following exceptions to coverage appear in the policy.

SCHEDULE B

This policy does not insure against loss or damage by reason of the matters shown in parts one and two following:

Part One

1. Taxes or assessments which are not shown as existing liens by the records of any taxing authority that levies taxes or assessments on real property or by the public records.
2. Any facts, rights, interests, or claims which are not shown by the public records but which could be ascertained by an inspection of said land or by making inquiry of persons in possession thereof.
3. Easements, claims of easement or encumbrances which are not shown by the public records.
4. Discrepancies, conflicts in boundary lines, shortage in area, encroachments, or any other facts which a correct survey would disclose, and which are not shown by public records.
5. Unpatented mining claims; reservations or exceptions in patents or in Acts authorizing the issuance thereof; water rights, claims or title to water.
6. Any lien, or right to a lien, for services, labor or material heretofore or hereafter furnished, imposed by law and not shown by the public records.

**4. AMERICAN LAND TITLE ASSOCIATION LOAN POLICY - 1970
WITH A.L.T.A. ENDORSEMENT FORM 1 COVERAGE
SCHEDULE OF EXCLUSIONS FROM COVERAGE**

1. Any law, ordinance or governmental regulation (including but not limited to building and zoning ordinances) restricting or regulating or prohibiting the occupancy, use or enjoyment of the land, or regulating the character, dimensions or location of any improvement now or hereafter erected on the land, or prohibiting a separation in ownership or a reduction in the dimensions or area of the land, or the effect of any violation of any such law ordinance or governmental regulation.
2. Rights of eminent domain or governmental rights of police power unless notice of the exercise of such rights appears in the public records at Date of Policy.
3. Defects, liens, encumbrances, adverse claims, or other matters (a) created, suffered, assumed or agreed to by the insured claimant, (b) not known to the Company and not shown by the public records but known to the insured claimant either at Date of Policy or at the date such claimant acquired an estate or interest insured by this policy or acquired the insured mortgage and not disclosed in writing by the insured claimant to the Company prior to the date such insured claimant became an insured hereunder, (c) resulting in no loss or damage to the insured claimant; (d) attaching or created subsequent to Date of Policy (except to the extent insurance is afforded herein as to any statutory lien for labor or material or to the extent insurance is afforded herein as to assessments for street improvements under construction or completed at Date of Policy).
4. Unenforceability of the lien of the insured mortgage because of failure of the insured at Date of Policy or of any subsequent owner of the indebtedness to comply with applicable "doing business" laws of the state in which the land is situated.

**5. AMERICAN LAND TITLE ASSOCIATION LOAN POLICY - 1970
WITH REGIONAL EXCEPTIONS**

When the American Land Title Association Lenders Policy is used as a Standard Coverage Policy and not as an Extended Coverage Policy, the exclusions set forth in paragraph 4 above are used and the following exceptions to coverage appear in the policy.

SCHEDULE B

This policy does not insure against loss or damage by reason of the matters shown in parts one and two following:

Part One

1. Taxes or assessments which are not shown as existing liens by the records of any taxing authority that levies taxes or assessments on real property or by the public records.
2. Any facts, rights, interests, or claims which are not shown by the public records but which could be ascertained by an inspection of said land or by making inquiry of persons in possession thereof.
3. Easements, claims of easement or encumbrances which are not shown by the public records.
4. Discrepancies, conflicts in boundary lines, shortage in area, encroachments, or any other facts which a correct survey would disclose, and which are not shown by public records.
5. Unpatented mining claims; reservations or exceptions in patents or in Acts authorizing the issuance thereof; water rights, claims or title to water.
6. Any lien, or right to a lien, for services, labor or material theretofore or hereafter furnished, imposed by law and not shown by the public records.

**6. AMERICAN LAND TITLE ASSOCIATION LOAN POLICY - 1992
WITH A.L.T.A. ENDORSEMENT FORM 1 COVERAGE
EXCLUSIONS FROM COVERAGE**

The following matters are expressly excluded from the coverage of this policy and the Company will not pay loss or damage, costs, attorneys' fees or expenses which arise by reason of:

1. (a) Any law, ordinance or governmental regulation (including but not limited to building and zoning laws, ordinances, or regulations) restricting, regulating, prohibiting or relating to (i) the occupancy, use, or enjoyment of the land; (ii) the character, dimensions or location of any improvement now or hereafter erected on the land; (iii) a separation in ownership or a change in the dimensions or area of the land or any parcel of which the land is or was a part; or (iv) environmental protection, or the effect of any violation of these laws, ordinances or governmental regulations, except to the extent that a notice of the enforcement thereof or a notice of a defect, lien or encumbrance resulting from a violation or alleged violation affecting the land has been recorded in the public records at Date of Policy; (b) Any governmental police power not excluded by (a) above, except to the extent that a notice of the exercise thereof or a notice of a defect, lien or encumbrance resulting from a violation or alleged violation affecting the land has been recorded in the public records at Date of Policy.
2. Rights of eminent domain unless notice of the exercise thereof has been recorded in the public records at Date of Policy, but not excluding from coverage any taking which has occurred prior to Date of Policy which would be binding on the rights of a purchaser for value without knowledge.
3. Defects, liens, encumbrances, adverse claims, or other matters:
 - (a) whether or not recorded in the public records at Date of Policy, but created, suffered, assumed or agreed to by the insured claimant;
 - (b) not known to the Company, not recorded in the public records at Date of Policy, but known to the insured claimant and not disclosed in writing to the Company by the insured claimant prior to the date the insured claimant became an insured under this policy;
 - (c) resulting in no loss or damage to the insured claimant;
 - (d) attaching or created subsequent to Date of Policy (except to the extent that this policy insures the priority of the lien of the insured mortgage over any statutory lien for services, labor or material or the extent insurance is afforded herein as to assessments for street improvements under construction or completed at date of policy); or
 - (e) resulting in loss or damage which would not have been sustained if the insured claimant had paid value for the insured mortgage.
4. Unenforceability of the lien of the insured mortgage because of the inability or failure of the insured at Date of Policy, or the inability or failure of any subsequent owner of the indebtedness, to comply with the applicable "doing business" laws of the state in which the land is situated.
5. Invalidity or unenforceability of the lien of the insured mortgage, or claim thereof, which arises out of the transaction evidenced by the insured mortgage and is based upon usury or any consumer credit protection or truth in lending law.
6. Any statutory lien for services, labor or materials (or the claim of priority of any statutory lien for services, labor or materials over the lien of the insured mortgage) arising from an improvement or work related to the land which is contracted for and commenced subsequent to Date of Policy and is not financed in whole or in part by proceeds of the indebtedness secured by the insured mortgage which at Date of Policy the insured has advanced or is obligated to advance.
7. Any claim, which arises out of the transaction creating the interest of the mortgagee insured by this policy, by reason of the operation of federal bankruptcy, state insolvency, or similar creditors' rights laws, that is based on:
 - (i) the transaction creating the interest of the insured mortgagee being deemed a fraudulent conveyance or fraudulent transfer; or
 - (ii) the subordination of the interest of the insured mortgagee as a result of the application of the doctrine of equitable subordination; or
 - (iii) the transaction creating the interest of the insured mortgagee being deemed a preferential transfer except where the preferential transfer results from the failure:
 - (a) to timely record the instrument of transfer; or
 - (b) of such recordation to impart notice to a purchaser for value or a judgment or lien creditor.

**7. AMERICAN LAND TITLE ASSOCIATION LOAN POLICY - 1992
WITH REGIONAL EXCEPTIONS**

When the American Land Title Association policy is used as a Standard Coverage Policy and not as an Extended Coverage Policy the exclusions set forth in paragraph 6 above are used and the following exceptions to coverage appear in the policy.

SCHEDULE B

This policy does not insure against loss or damage (and the Company will not pay costs, attorneys' fees or expenses) which arise by reason of:

1. Taxes or assessments which are not shown as existing liens by the records of any taxing authority that levies taxes or assessments on real property or by the public records.
2. Any facts, rights, interests, or claims which are not shown by the public records but which could be ascertained by an inspection of said land or by making inquiry of persons in possession thereof.
3. Easements, claims of easement or encumbrances which are not shown by the public records.
4. Discrepancies, conflicts in boundary lines, shortage in area, encroachments, or any other facts which a correct survey would disclose, and which are not shown by public records.
5. Unpatented mining claims; reservations or exceptions in patents or in Acts authorizing the issuance thereof; water rights, claims or title to water.
6. Any lien, or right to a lien, for services, labor or material theretofore or hereafter furnished, imposed by law and not shown by the public records.

8. AMERICAN LAND TITLE ASSOCIATION OWNER'S POLICY - 1992

EXCLUSIONS FROM COVERAGE

The following matters are expressly excluded from the coverage of this policy and the Company will not pay loss or damage, costs, attorneys' fees or expenses which arise by reason of:

1. (a) Any law, ordinance or governmental regulation (including but not limited to building and zoning laws, ordinances, or regulations) restricting, regulating, prohibiting or relating to (i) the occupancy, use, or enjoyment of the land; (ii) the character, dimensions or location of any improvement now or hereafter erected on the land; (iii) a separation in ownership or a change in the dimensions or area of the land or any parcel of which the land is or was a part; or (iv) environmental protection, or the effect of any violation of these laws, ordinances or governmental regulations, except to the extent that a notice of the enforcement thereof or a notice of a defect, lien or encumbrance resulting from a violation or alleged violation affecting the land has been recorded in the public records at Date of Policy.
(b) Any governmental police power not excluded by (a) above, except to the extent that a notice of the exercise thereof or a notice of a defect, lien or encumbrance resulting from a violation or alleged violation affecting the land has been recorded in the public records at Date of Policy.
2. Rights of eminent domain unless notice of the exercise thereof has been recorded in the public records at Date of Policy, but not excluding from coverage any taking which has occurred prior to Date of Policy which would be binding on the rights of a purchaser for value without knowledge.
3. Defects, liens, encumbrances, adverse claims, or other matters:
 - (a) created, suffered, assumed or agreed to by the insured claimant;
 - (b) not known to the Company, not recorded in the public records at Date of Policy, but known to the insured claimant and not disclosed in writing to the Company by the insured claimant prior to the date the insured claimant became an insured under this policy;
 - (c) resulting in no loss or damage to the insured claimant;
 - (d) attaching or created subsequent to Date of Policy; or
 - (e) resulting in loss or damage which would not have been sustained if the insured claimant had paid value for the estate or interest insured by this policy.
4. Any claim, which arises out of the transaction vesting in the insured the estate or interest insured by this policy, by reason of the operation of federal bankruptcy, state insolvency, or similar creditors' rights laws, that is based on:
 - (i) the transaction creating the estate or interest insured by this policy being deemed a fraudulent conveyance or fraudulent transfer; or
 - (ii) the transaction creating the estate or interest insured by this policy being deemed a preferential transfer except where the preferential transfer results from the failure:
 - (a) to timely record the instrument of transfer; or
 - (b) of such recordation to impart notice to a purchaser for value or a judgment or lien creditor.

**9. AMERICAN LAND TITLE ASSOCIATION OWNER'S POLICY - 1992
WITH REGIONAL EXCEPTIONS**

When the American Land Title Association policy is used as a Standard Coverage Policy and not as an Extended Coverage Policy the exclusions set forth in paragraph 8 above are used and the following exceptions to coverage appear in the policy.

SCHEDULE B

This policy does not insure against loss or damage (and the Company will not pay costs, attorneys' fees or expenses) which arise by reason of:
Part One:

1. Taxes or assessments which are not shown as existing liens by the records of any taxing authority that levies taxes or assessments on real property or by the public records.
2. Any facts, rights, interests, or claims which are not shown by the public records but which could be ascertained by an inspection of said land or by making inquiry of persons in possession thereof.
3. Easements, claims of easement or encumbrances which are not shown by the public records.
4. Discrepancies, conflicts in boundary lines, shortage in area, encroachments, or any other facts which a correct survey would disclose, and which are not shown by public records.
5. Unpatented mining claims; reservations or exceptions in patents or in Acts authorizing the issuance thereof; water rights, claims or title to water.
6. Any lien, or right to a lien, for services, labor or material theretofore or hereafter furnished, imposed by law and not shown by the public records.

**10. AMERICAN LAND TITLE ASSOCIATION RESIDENTIAL
TITLE INSURANCE POLICY - 1987
EXCLUSIONS**

In addition to the Exceptions in Schedule B, you are not insured against loss, costs, attorneys' fees and expenses resulting from:

1. Governmental police power, and the existence or violation of any law or government regulation. This includes building and zoning ordinances and also laws and regulations concerning:

* land use	* land division
* improvements on the land	* environmental protection

This exclusion does not apply to violations or the enforcement of these matters which appear in the public records at Policy Date.
This exclusion does not limit the zoning coverage described in items 12 and 13 of Covered Title Risks.

2. The right to take the land by condemning it, unless:
 - * a notice of exercising the right appears in the public records on the Policy Date
 - * the taking happened prior to the Policy Date and is binding on you if you bought the land without knowing of the taking.
3. Title Risks:
 - * that are created, allowed, or agreed to by you
 - * that are known to you, but not to us, on the Policy Date - unless they appeared in the public records
 - * that result in no loss to you
 - * that first affect your title after the Policy Date - this does not limit the labor and material lien coverage in Item 8 of Covered Title Risks
4. Failure to pay value for your title.
5. Lack of a right:
 - * to any land outside the area specifically described and referred to in Item 3 of Schedule A, or
 - * in streets, alleys, or waterways that touch your landThis exclusion does not limit the access coverage in Item 5 of Covered Title Risks.

11. EAGLE PROTECTION OWNER'S POLICY

CLTA HOMEOWNER'S POLICY OF TITLE INSURANCE - 1998

ALTA HOMEOWNER'S POLICY OF TITLE INSURANCE - 1998

Covered Risks 14 (Subdivision Law Violation). 15 (Building Permit). 16 (Zoning) and 18 (Encroachment of boundary walls or fences) are subject to Deductible Amounts and Maximum Dollar Limits of Liability

EXCLUSIONS

In addition to the Exceptions in Schedule B, you are not insured against loss, costs, attorneys' fees, and expenses resulting from:

1. Governmental police power, and the existence or violation of any law or government regulation. This includes ordinances, laws and regulations concerning:

a. building	b. zoning
c. land use	d. improvements on the land
e. land division	f. environmental protection

This exclusion does not apply to violations or the enforcement of these matters if notice of the violation or enforcement appears in the Public Records at the Policy Date.

This exclusion does not limit the coverage described in Covered Risk 14, 15, 16, 17 or 24.

2. The failure of Your existing structures, or any part of them, to be constructed in accordance with applicable building codes. This Exclusion does not apply to violations of building codes if notice of the violation appears in the Public Records at the Policy Date.
3. The right to take the Land by condemning it, unless:
 - a. a notice of exercising the right appears in the Public Records at the Policy Date; or
 - b. the taking happened before the Policy Date and is binding on You if You bought the Land without Knowing of the taking.
4. Risks:
 - a. that are created, allowed, or agreed to by You, whether or not they appear in the Public Records;
 - b. that are Known to You at the Policy Date, but not to Us, unless they appear in the Public Records at the Policy Date;
 - c. that result in no loss to You; or
 - d. that first occur after the Policy Date - this does not limit the coverage described in Covered Risk 7, 8.d, 22, 23, 24 or 25.
5. Failure to pay value for Your Title.
6. Lack of a right:
 - a. to any Land outside the area specifically described and referred to in paragraph 3 of Schedule A; and
 - b. in streets, alleys, or waterways that touch the Land.This exclusion does not limit the coverage described in Covered Risk 11 or 18.

12. SECOND GENERATION EAGLE LOAN POLICY AMERICAN LAND TITLE ASSOCIATION EXPANDED COVERAGE RESIDENTIAL LOAN POLICY (10/13/01)

EXCLUSIONS FROM COVERAGE

The following matters are expressly excluded from the coverage of this policy and the Company will not pay loss or damage, costs, attorneys' fees or expenses which arise by reason of:

1. (a) Any law, ordinance or governmental regulation (including but not limited to building and zoning laws, ordinances, or regulations) restricting, regulating, prohibiting or relating to (i) the occupancy, use, or enjoyment of the Land; (ii) the character, dimensions or location of any improvement now or hereafter erected on the Land; (iii) a separation in ownership or a change in the dimensions or area of the Land or any parcel of which the Land is or was a part; or (iv) environmental protection, or the effect of any violation of these laws, ordinances or governmental regulations, except to the extent that a notice of the enforcement thereof or a notice of a defect, lien or encumbrance resulting from a violation or alleged violation affecting the Land has been recorded in the Public Records at Date of Policy. This exclusion

does not limit the coverage provided under Covered Risks 12, 13, 14 and 16 of this policy.

- (b) Any governmental police power not excluded by (a) above, except to the extent that a notice of the exercise thereof or a notice of a defect, lien or encumbrance resulting from a violation or alleged violation affecting the land has been recorded in the Public Records at Date of Policy. This exclusion does not limit the coverage provided under Covered Risks 12, 13, 14 and 16 of this policy.
2. Rights of eminent domain unless notice of the exercise thereof has been recorded in the Public Records at Date of Policy, but not excluding from coverage any taking which has occurred prior to Date of Policy which would be binding on the rights of a purchaser for value without Knowledge.
 3. Defects, liens, encumbrances, adverse claims or other matters:
 - (a) created, suffered, assumed or agreed to by the Insured Claimant;
 - (b) not Known to the Company, not recorded in the Public Records at Date of Policy, but Known to the Insured Claimant and not disclosed in writing to the Company by the Insured Claimant prior to the date the Insured Claimant became an Insured under this policy;
 - (c) resulting in no loss or damage to the Insured Claimant;
 - (d) attaching or created subsequent to Date of Policy (this paragraph does not limit the coverage provided under Covered Risks 8, 16, 18, 19, 20, 21, 22, 23, 24, 25 and 26); or
 - (e) resulting in loss or damage which would not have been sustained if the Insured Claimant had paid value for the Insured Mortgage.
 4. Unenforceability of the lien of the Insured Mortgage because of the inability or failure of the Insured at Date of Policy, or the inability or failure of any subsequent owner of the indebtedness, to comply with applicable doing business laws of the state in which the Land is situated.
 5. Invalidity or unenforceability of the lien of the Insured Mortgage, or claim thereof, which arises out of the transaction evidenced by the Insured Mortgage and is based upon usury, except as provided in Covered Risk 27, or any consumer credit protection or truth in lending law.
 6. Real property taxes or assessments of any governmental authority which become a lien on the Land subsequent to Date of Policy. This exclusion does not limit the coverage provided under Covered Risks 7, 8 (e) and 26.
 7. Any claim of invalidity, unenforceability or lack of priority of the lien of the Insured Mortgage as to advances or modifications made after the Insured has Knowledge that the vestee shown in Schedule A is no longer the owner of the estate or interest covered by this policy. This exclusion does not limit the coverage provided in Covered Risk 8.
 8. Lack of priority of the lien of the Insured Mortgage as to each and every advance made after Date of Policy, and all interest charged thereon, over liens, encumbrances and other matters affecting title, the existence of which are Known to the Insured at:
 - (a) The time of the advance; or
 - (b) The time a modification is made to the terms of the Insured Mortgage which changes the rate of interest charged, if the rate of interest is greater as a result of the modification than it would have been before the modification.
 This exclusion does not limit the coverage provided in Covered Risk 8.
 9. The failure of the residential structure, or any portion thereof to have been constructed before, on or after Date of Policy in accordance with applicable building codes. This exclusion does not apply to violations of building codes if notice of the violation appears in the Public Records at Date of Policy.

SCHEDULE B

This policy does not insure against loss or damage (and the Company will not pay costs, attorneys' fees or expenses) which arise by reason of:

1. The following existing statutes, reference to which are made part of the ALTA 8.1 Environmental Protection Lien Endorsement incorporated into this Policy following item 28 of Covered Risks: NONE.

13. SECOND GENERATION EAGLE LOAN POLICY AMERICAN LAND TITLE ASSOCIATION EXPANDED COVERAGE RESIDENTIAL LOAN POLICY (10/13/01) WITH REGIONAL EXCEPTIONS

When the American Land Title Association loan policy with EAGLE Protection Added is used as a Standard Coverage Policy and not as an Extended Coverage Policy the exclusions set forth in paragraph 12 above are used and the following exceptions to coverage appear in the policy.

SCHEDULE B

This policy does not insure against loss or damage (and the Company will not pay costs, attorneys' fees or expenses) which arise by reason of:

Part One:

1. Taxes or assessments which are not shown as existing liens by the records of any taxing authority that levies taxes or assessments on real property or by the public records.
2. Any facts, rights, interests, or claims which are not shown by the public records but which could be ascertained by an inspection of said land or by making inquiry of persons in possession thereof.
3. Easements, claims of easement or encumbrances which are not shown by the public records.
4. Discrepancies, conflicts in boundary lines, shortage in area, encroachments, or any other facts which a correct survey would disclose, and which are not shown by public records.
5. Unpatented mining claims; reservations or exceptions in patents or in acts authorizing the issuance thereof; water rights, claims or title to water.
6. Any lien, or right to a lien, for services, labor or material theretofore or hereafter furnished, imposed by law and not shown by the public records.

Part Two:

1. The following existing statutes, reference to which are made part of the ALTA 8.1 Environmental Protection Lien Endorsement incorporated into this Policy following item 28 of Covered Risks: None.

PRIVACY POLICY

We Are Committed to Safeguarding Customer Information

In order to better serve your needs now and in the future, we may ask you to provide us with certain information. We understand that you may be concerned about what we will do with such information – particularly any personal or financial information. We agree that you have a right to know how we will utilize the personal information you provide to us. Therefore, together with our parent company, The First American Corporation, we have adopted this Privacy Policy to govern the use and handling of your personal information.

Applicability

This Privacy Policy governs our use of the information which you provide to us. It does not govern the manner in which we may use information we have obtained from any other source, such as information obtained from a public record or from another person or entity. First American has also adopted broader guidelines that govern our use of personal information regardless of its source. First American calls these guidelines its *Fair Information Values*, a copy of which can be found on our website at www.firstam.com.

Types of Information

Depending upon which of our services you are utilizing, the types of nonpublic personal information that we may collect include:

- Information we receive from you on applications, forms and in other communications to us, whether in writing, in person, by telephone or any other means;
- Information about your transactions with us, our affiliated companies, or others; and
- Information we receive from a consumer reporting agency.

Use of Information

We request information from you for our own legitimate business purposes and not for the benefit of any nonaffiliated party. Therefore, we will not release your information to nonaffiliated parties except: (1) as necessary for us to provide the product or service you have requested of us; or (2) as permitted by law. We may, however, store such information indefinitely, including the period after which any customer relationship has ceased. Such information may be used for any internal purpose, such as quality control efforts or customer analysis. We may also provide all of the types of nonpublic personal information listed above to one or more of our affiliated companies. Such affiliated companies include financial service providers, such as title insurers, property and casualty insurers, and trust and investment advisory companies, or companies involved in real estate services, such as appraisal companies, home warranty companies, and escrow companies. Furthermore, we may also provide all the information we collect, as described above, to companies that perform marketing services on our behalf, on behalf of our affiliated companies, or to other financial institutions with whom we or our affiliated companies have joint marketing agreements.

Former Customers

Even if you are no longer our customer, our Privacy Policy will continue to apply to you.

Confidentiality and Security

We will use our best efforts to ensure that no unauthorized parties have access to any of your information. We restrict access to nonpublic personal information about you to those individuals and entities who need to know that information to provide products or services to you. We will use our best efforts to train and oversee our employees and agents to ensure that your information will be handled responsibly and in accordance with this Privacy Policy and First American's *Fair Information Values*. We currently maintain physical, electronic, and procedural safeguards that comply with federal regulations to guard your nonpublic personal information.