

**PHASE I ENVIRONMENTAL SITE ASSESSMENT  
GARRISON SCHOOL SITE  
333 GARRISON STREET  
ASSESSOR'S PARCEL NUMBERS (APNs) 162-020-24 & 162-030-14  
OCEANSIDE, SAN DIEGO COUNTY, CALIFORNIA 92054**

November 8, 2022

Project No. 3346-CR

Prepared For:

**TTLIC Management, Inc. an Arizona Corporation  
4350 Von Karman Avenue, Suite 200  
Newport Beach, California 92660**





**GeoTek, Inc.**  
1548 North Maple Street, Corona, California 92878  
(951) 710-1160 Office (951) 710-1167 Fax [www.geotekusa.com](http://www.geotekusa.com)

November 8, 2022  
Project No. 3346-CR

**TTL Management, Inc. an Arizona Corporation**

4350 Von Karman Avenue, Suite 200  
Newport Beach, California 92660

Attention: Mr. Michael Torres

Subject: **Phase I Environmental Site Assessment**  
Garrison School Site  
333 Garrison Street  
Assessor's Parcel Numbers (APNS) 162-020-24 & 161-030-14  
Oceanside, San Diego County, California

Dear Mr. Torres:

GEO TEK, INC. (GEO TEK) is pleased to present this Phase I Environmental Site Assessment for the above-referenced subject Site. Services were conducted in substantial conformance with the scope and limitations of the American Society of Testing and Materials E 1527-13, "*Standard Practice for Environmental Site Assessments: Phase I Environmental Site Assessment Process*," which is approved to meet the requirements of the federal All Appropriate Inquiries (AAI) standards as set forth in the Code of Federal Regulations, Title 40, Section 312 (40 CFR 312), and GEO TEK'S Proposal No. P-0903222-CR, dated September 13, 2022. Additional consideration was taken to meet the criteria of ASTM E 1527-21, which is under AAI review.

Based on our investigation, this Phase I Environmental Site Assessment has not revealed evidence of a recognized environmental condition in connection with the subject Site. However, a previously discovered environmental concern was identified in connection with the subject Site. Weis Environmental, LLC reportedly identified asbestos and lead containing materials within buildings on the subject Site as discussed in the report titled, *Asbestos and Lead Survey* and dated May 17, 2021. No further investigation is recommended.


Demolition of the existing buildings should be done in accordance with all previous conclusions and recommendations provided in the *Asbestos and Lead Survey* dated May 17, 2021, as well as the applicable state regulations by properly qualified and/or licensed workers.

GEOTEK appreciates this opportunity to be of service. If you have any questions, or if GEOTEK can be of further service, please contact GEOTEK's office at (951) 710-1160.

Sincerely,  
**GEOTEK, INC.**



Edward H. LaMont  
Principal Geologist, CEG 1892  
Expires 07/31/2024



J. Michael Batten, CEM, REPA  
Environmental Services Manager  
Registered Environmental Property  
Assessor No. 113162  
Expires 06/15/2023



Kyle R. McHargue  
PG 9790, Exp. 02/29/24  
Project Geologist



## **EXECUTIVE SUMMARY**

GEO TEK, INC. (GEO TEK) has performed a Phase I Environmental Site Assessment (ESA) for the Garrison School Site (the "Site"), located and addressed as 333 Garrison Street in the City of Oceanside, San Diego County, California. Our services were conducted in substantial conformance with the scope and limitations of the American Society of Testing and Materials (ASTM) E 1527-13, "*Standard Practice for Environmental Site Assessments: Phase I Environmental Site Assessment Process*", which is approved to meet the requirements of the federal All Appropriate Inquiries (AAI) standards as set forth in the Code of Federal Regulations, Title 40, Section 312 (40 CFR 312), and GEO TEK Proposal No. P-0903222-CR, dated September 13, 2022. Additional consideration was taken to meet the criteria of ASTM E 1527-21, which is under AAI review. Any additions or deletions from our scope of services are discussed in the appropriate sections of this assessment.

A representative of GEO TEK conducted a Site reconnaissance on October 7, 2022. The weather was warm and the sky was clear. The irregular shaped Site is currently comprised of two (2) parcels of land (San Diego County Assessor's Parcel Numbers [APNS] 162-020-24 & 162-030-14) and encompasses a total of approximately 11.14 acres. The Site can generally be accessed from Garrison Street to the southeast of the Site.

The Site is currently occupied by former E.G. Garrison Elementary School which has now been abandoned. Site improvements include ten (10) classroom buildings, a miscellaneous-use building, paved parking and drive isle areas, as well as landscaping and hardscaping areas. Additionally, the eastern portion of the Site is vacant of structures and appears to have been utilized for sporting fields. Visual evidence of hazardous substances and wastes were not observed during our Site reconnaissance. Visual indication of spills or leaks were observed were generally not observed with the exception of a minor spill/leak near a vending machine within the miscellaneous-use building. No pungent or acrid odors were observed emanating from the Site.

The Site is in an area largely characterized by residential development. The Site is bordered by vacant land and residential tract development to the north; Garrison Street, followed by a drainage channel and multi-family residential development to the east; La Cresta Drive and multi-family residential development to the south; and a large fill slope, followed by single-family residential tract development to the west. None of the adjoining properties appear to represent a recognized environmental condition or environmental concern to the subject Site.

The Site appears on the environmental database report obtained for this assessment. The Site is listed as Oceanside Unified School District – Garrison Elementary, located at 333 Garrison Street. The facility is listed on the HAZNET and HWTS databases. These listings are related to the storage and transfer of organic solid waste. The listings are specific to 1999 and are related to asbestos-containing waste. Due to the known presence of asbestos and lead containing materials, it is our opinion that this listing does not represent a recognized environmental condition but does represent an environmental concern at the subject Site.

There are no adjoining facilities listed in the database report. There are six (6) facilities listed in the database report within the various search distances specified by ASTM E 1527-13/21. Due to their statuses, distances, lack of violations and/or locations hydrogeologically down-gradient, it is our opinion that these facilities have not created a recognized environmental condition at the Site.

Based on readily available historic information, the Site appears to have been vacant land from at least 1938 to at least 1967. In the 1970 aerial photograph some of the current buildings associated with the Garrison Elementary School, as well as the Garrison Street roadway appear to have been constructed. Additionally parking areas to the north of the classroom buildings is visible in the 1979 aerial photograph. Additional classroom buildings are visible in the 1985, 1990 and 2002 aerial photographs. There are no significant changes in the 1997 and 2005 aerial photographs. The existing playground area is first visible to the north of the buildings in the 2009 aerial photograph. There are no significant changes in the 2012 aerial photograph to the present.

The surrounding properties appear to generally be vacant land with sporadic single-family residences from at least 1938 to at least 1953. Residential tract development can first be observed to the southeast and southwest of the Site in the aerial photograph dated 1964. There appears to be limited development in the surrounding areas in the aerial photographs dated 1964, 1967 and 1970. Substantial and sprawling residential tract development is evident from at least 1979 to at least 1985. There are no significant changes to the surrounding areas in the aerial photographs dated 1990, 1994, 1997, 2002, 2009, 2012 and 2016. None of the adjoining properties appear to represent a recognized environmental condition or environmental concern to the Site.

Based on our investigation, this Phase I Environmental Site Assessment has not revealed evidence of a recognized environmental condition in connection with the subject Site. However, a previously discovered environmental concern was identified in connection with the subject Site. Weis Environmental, LLC reportedly identified asbestos and lead containing

materials within buildings on the subject Site as discussed in the report titled, *Asbestos and Lead Survey* and dated May 17, 2021. No further investigation is recommended.

Demolition of the existing buildings should be done in accordance with all previous conclusions and recommendations provided in the *Asbestos and Lead Survey* dated May 17, 2021, as well as the applicable state regulations by properly qualified and/or licensed workers.

This executive summary does not contain all the information that is found in the full report. The report should be read in its entirety to obtain a more complete understanding of the information provided and to aid in any decisions made or actions taken based on this information.

**TABLE OF CONTENTS**

1.0 INTRODUCTION ..... 1

    1.1 PURPOSE ..... 1

    1.2 SCOPE OF WORK..... 1

    1.3 SIGNIFICANT ASSUMPTIONS..... 2

    1.4 LIMITATIONS AND EXCEPTIONS ..... 3

    1.5 SPECIAL TERMS AND CONDITIONS ..... 3

    1.6 RELIANCE..... 4

2.0 DESCRIPTION OF SITE AND SURROUNDING AREA ..... 5

    2.1 SITE LOCATION AND LEGAL DESCRIPTION..... 5

    2.2 SITE AND VICINITY GENERAL CHARACTERISTICS ..... 5

    2.3 CURRENT PROPERTY USE ..... 5

    2.4 SITE IMPROVEMENTS..... 5

        2.4.1 HAZARDOUS SUBSTANCES ..... 6

        2.4.2 STORAGE TANKS ..... 6

        2.4.3 POLY-CHLORINATED BIPHENYLS (PCBs)..... 6

        2.4.4 CONTROLLED SUBSTANCES..... 6

        2.4.5 INDICATIONS OF SOLID WASTE DISPOSAL ..... 7

        2.4.6 UTILITY SUPPLY ..... 7

        2.4.7 DRAINAGE..... 7

        2.4.8 OTHER CONDITIONS OF CONCERN ..... 7

        2.4.9 INTERVIEWS ..... 7

    2.5 CURRENT ADJOINING PROPERTY USE..... 8

3.0 CLIENT PROVIDED INFORMATION ..... 9

    3.1 ENVIRONMENTAL CLEAN UP LIENS ..... 9

    3.2 ACTIVITY AND USE LIMITATIONS ..... 9

    3.3 SPECIALIZED KNOWLEDGE ..... 9

    3.4 PURCHASE PRICE..... 9

    3.5 COMMONLY KNOWN INFORMATION ..... 9

    3.6 OBVIOUS INDICATORS OF CONTAMINATION ..... 9

4.0 OWNER, PROPERTY MANAGER AND OCCUPANT INFORMATION..... 10

    4.1 OWNER, PROPERTY MANAGER AND OCCUPANT INFORMATION..... 10

    4.2 INTERVIEWS ..... 10

    4.3 REASON FOR PERFORMING PHASE I ESA..... 10

    4.4 OTHER USER PROVIDED INFORMATION..... 10

5.0 PROPERTY PHYSICAL SETTING ..... 12

    5.1 REGIONAL GEOLOGY ..... 12

    5.2 LOCAL GEOLOGIC SETTING ..... 12

    5.3 TOPOGRAPHY ..... 12

    5.4 VICINITY SURFACE DRAINAGE..... 12

    5.5 HYDROGEOLOGY ..... 13

6.0 ENVIRONMENTAL REGULATORY RECORDS REVIEW ..... 14

    6.1 ENVIRONMENTAL DATABASE RECORDS SEARCH ..... 14

    6.2 DISCUSSION OF REGULATORY RECORDS..... 15

        6.2.1 DEPARTMENT OF DEFENSE..... 15

**TABLE OF CONTENTS**

6.2.2 NATIONAL PRIORITY LIST ..... 16  
6.2.3 SUPERFUND ENTERPRISE MANAGEMENT SYSTEM..... 16  
6.2.4 RESOURCE CONSERVATION AND RECOVERY ACT ..... 16  
6.2.5 EMERGENCY RESPONSE NOTIFICATION SYSTEM..... 17  
6.2.6 FEDERAL INSTITUTIONAL CONTROL/ENGINEERING CONTROL REGISTRIES..... 17  
6.2.7 STATE RESPONSE SITES ..... 17  
6.2.8 ENVIROSTOR DATABASE..... 18  
6.2.9 CALIFORNIA HAZARDOUS MATERIAL INCIDENT REPORT SYSTEM ..... 18  
6.2.10 SPILLS, LEAKS, INVESTIGATION AND CLEANUP COST RECOVERY LISTING (SLIC) ..... 18  
6.2.11 SOLID WASTE FACILITIES LIST ..... 19  
6.2.12 LEAKING UNDERGROUND STORAGE TANKS LIST..... 20  
6.2.13 UNDERGROUND STORAGE TANKS LIST ..... 21  
6.2.14 STATE INSTITUTIONAL CONTROL/ENGINEERING CONTROL REGISTRIES ..... 21  
6.2.15 FEDERAL AND/OR STATE VOLUNTARY CLEANUP PROGRAM ..... 21  
6.2.16 FEDERAL AND/OR STATE BROWNFIELD SITES ..... 21  
6.2.17 LOCAL AND/OR TRIBAL DATABASES ..... 22  
6.2.18 DRYCLEANERS..... 22  
6.2.19 OTHER DATABASES ..... 22  
6.2.20 UNMAPPABLE FACILITIES ..... 24  
6.3 LOCAL REGULATORY AGENCY RECORDS..... 24  
7.0 VAPOR ENCROACHMENT SCREENING ..... 25  
8.0 SITE AND SURROUNDING AREA HISTORY ..... 26  
8.1 HISTORICAL SITE USAGE ..... 26  
8.1.1 AERIAL PHOTOGRAPH REVIEW..... 26  
8.1.2 ASSESSOR’S INFORMATION ..... 26  
8.1.3 BUILDING DEPARTMENT RECORDS..... 27  
8.1.4 CHAIN OF TITLE..... 27  
8.1.5 CITY DIRECTORY REVIEW..... 27  
8.1.6 INTERVIEWS ..... 28  
8.1.7 RECORDER’S INFORMATION ..... 28  
8.1.8 SANBORN MAP REVIEW ..... 28  
8.1.9 TOPOGRAPHIC MAP REVIEW ..... 28  
8.2 HISTORICAL IMMEDIATELY SURROUNDING PROPERTY USAGE..... 29  
8.2.1 AERIAL PHOTOGRAPH REVIEW..... 29  
8.2.2 CITY DIRECTORIES..... 30  
8.2.3 SANBORN MAP REVIEW ..... 30  
8.2.4 TOPOGRAPHIC MAP REVIEW ..... 30  
8.3 HISTORICAL USE SUMMARY ..... 31  
9.0 SIGNIFICANT DATA GAPS ..... 33  
10.0 CONCLUSIONS AND RECOMMENDATIONS..... 34  
11.0 CERTIFICATIONS ..... 35  
12.0 REFERENCES..... 36

## **TABLE OF CONTENTS**

### LIST OF APPENDICES

- Appendix A: Figures
- Appendix B: Site Documents from Environmental Data Resources, Inc. (EDR)
- Appendix C: Questionnaires and Site Documents from Other Sources
- Appendix D: Photographs
- Appendix E: EDR Radius Report
- Appendix F: Vapor Encroachment Screening
- Appendix G: Project Team Qualifications

## I.0 INTRODUCTION

GEO TEK, INC. (GEO TEK) has performed a Phase I Environmental Site Assessment (ESA) for the Garrison School Site (the “Site”), addressed and located at 333 Garrison Street in the City of Oceanside, San Diego County, California.

### I.1 PURPOSE

The purpose of this Phase I ESA was to identify and evaluate actual and potential environmental conditions involving the subject Site. It was not the purpose of this assessment to determine the degree or extent of contamination, if any, but rather the potential for contamination.

### I.2 SCOPE OF WORK

The Phase I ESA is a general characterization of environmental concerns based on reasonably ascertainable information and observations. GEO TEK performed the Phase I ESA in substantial accordance with ASTM E 1527-13/21. The following services were provided for the assessment:

- A reconnaissance of the Site and surrounding properties to visually assess current utilization and indications of potential surface contamination. This was accomplished by driving the Site boundaries, and then traversing the Site until the entire Site had been surveyed.
- A reconnaissance of the surrounding area for approximately one-half mile was conducted, without entering the properties, making observations concerning property uses, conditions, and housekeeping.
- Interviews were conducted, either in person, via telephone, or via a written questionnaire(s) with the client representative, the seller’s representative, and/or appropriate regulatory agency personnel.
- A review of the geologic and hydro-geologic settings was conducted using reasonably ascertainable public records and documents.
- An environmental database report was obtained from a data service provider. This database report compiles and locates documented “hazardous waste” facilities within specific minimum search distances as defined by ASTM E 1527-13/21. If necessary,

additional information on identified facilities was gathered by a file review at the appropriate federal, state, local, and/or tribal regulatory agency.

- A review of reasonably ascertainable historical records (including aerial photographs, topographic maps, building records, and city directories) was conducted to assess the historical land utilization and indications of potential contamination or sources of contamination for the Site.
- This report was prepared, which relates the findings of this study and presents our conclusions and recommendations.

Specific items not included in this Scope of Services are soil analysis, water analysis, radon analysis, lead in drinking water, wetlands, regulatory compliance, cultural and historic resources, industrial hygiene, health and safety, ecological resources, endangered species, indoor air quality, vapor intrusion testing, high voltage power lines, and other items not within the scope of ASTM E 1527-13/21. Asbestos containing materials analysis and lead-based paint analysis was previously evaluated by Weis Environmental, LLC within the buildings on the subject Site as discussed in the report titled, *Asbestos and Lead Survey* and dated May 17, 2021. GeoTek has reviewed this report and has included pertinent details in this report. Additionally, the aforementioned report is included in Appendix C.

### 1.3 SIGNIFICANT ASSUMPTIONS

Specific assumptions by GEOTEK for this assessment include:

- GEOTEK had permission to access the Site grounds;
- The client has provided GEOTEK with available geotechnical or environmental reports for the Site;
- The client has provided GEOTEK with known current or historic uses of hazardous materials at the Site, or with other specialized knowledge of the environmental history of the Site and surrounding area;
- The client is not the sole and absolute source of information;
- Seller has provided proper and complete access to their knowledge, both written and verbal, and GEOTEK can rely on the information.

#### I.4 LIMITATIONS AND EXCEPTIONS

GEOTEK conducted a Phase I Environmental Site Assessment in substantial accordance with ASTM E 1527-13/21 and as authorized by TTLC MANAGEMENT, INC. AN ARIZONA CORPORATION. This study does not include sampling of soil, groundwater and/or materials on-site for environmental testing. This report is intended for the use of TTLC MANAGEMENT, INC. AN ARIZONA CORPORATION. The contents should not be relied upon by any party other than the aforementioned without the express written consent of GEOTEK.

The findings, conclusions, and recommendations made in this report are based on the information that was made available to GEOTEK, in most instances from public records. The information is relevant to the date of our sitework and should not be relied on to represent conditions at any later date. The opinions and conclusions expressed herein are based on information obtained during our assessment and on our experience and current standards of technical practice. GEOTEK makes no other warranties, either express or implied, concerning the completeness of the data furnished to us. GEOTEK cannot be responsible for conditions or consequences arising from relevant facts that were concealed, withheld, or not fully disclosed at the time our assessment was undertaken. GEOTEK is not responsible, nor liable for work, testing or recommendations performed or provided by others. This Phase I Environmental Site Assessment is not and should not be construed as a warranty or guarantee about the presence or absence of environmental hazards or contaminants which may affect the subject site. Facts, conditions, and acceptable risk factors change with time; accordingly, this report should be viewed within this context.

Specific limitations to the scope of ASTM E 1527-13/21 due to contract limitations, availability of resources, and/or encountered Site conditions are discussed in the appropriate section(s) of this report.

#### I.5 SPECIAL TERMS AND CONDITIONS

This assessment report is presented as fulfilling the standard requirements of most financial institutions, governmental regulatory agencies, ASTM, and generally accepted industry standards and practices. Please refer to GEOTEK Proposal No. P-0903222-CR for complete terms and conditions for this assessment.



## I.6 RELIANCE

This assessment has been prepared for the exclusive use and may be relied upon by TTLC MANAGEMENT, INC. AN ARIZONA CORPORATION and their successors and assignees. Third party reliance letters may be issued upon request and upon the payment of the, then current, fee for such letters. All third parties relying on this report, by such reliance, agree to be bound by the General Conditions and Limitations agreed to TTLC MANAGEMENT, INC. AN ARIZONA CORPORATION. No reliance by any party is permitted without such agreement, regardless of the content of the reliance letter itself.

## **2.0 DESCRIPTION OF SITE AND SURROUNDING AREA**

The objective of describing the Site and surrounding area is to document current conditions as observed and to obtain information which would indicate the likelihood of a recognized environmental condition in connection with the Site. A representative of GEOTEK conducted a Site reconnaissance on October 7, 2022. The weather was warm and the sky was clear. The Site can generally be accessed from Garrison Street to the southeast.

### **2.1 SITE LOCATION AND LEGAL DESCRIPTION**

The Site is located northwest of the Garrison Street terminus, in the City of Oceanside, San Diego County, California. According to the U.S. Geological Survey (USGS) Oceanside quadrangle topographic map sheet (7.5-minute series), the Site is located in Section 19, Township 1 South, Range 5 West, San Bernardino Baseline and Meridian (see Figure 1 in Appendix A and documents in Appendix B). The Site is also known as San Diego County Assessor's Parcel Number 162-020-24 & 162-030-14. Additional legal descriptions for the Site are included in the Environmental Lien and AUL Search as obtained from Environmental Data Resources, Inc. (EDR) included in Appendix B. A Property Tax Map Report as obtained from EDR is also included in Appendix B.

### **2.2 SITE AND VICINITY GENERAL CHARACTERISTICS**

The Site is in an area largely characterized by residential development. The Site appears to be zoned as "Pre-Approved Mitigation Area" on the City of Oceanside Zoning Map. A copy of this map is included in Appendix C.

### **2.3 CURRENT PROPERTY USE**

The Site is currently occupied by former E.G. Garrison Elementary School which has now been abandoned.

### **2.4 SITE IMPROVEMENTS**

The Site is currently occupied by former E.G. Garrison Elementary School which has now been abandoned. Site improvements include ten (10) classroom buildings, a miscellaneous-use building, paved parking and drive isle areas, as well as landscaping and hardscaping areas. Additionally, the eastern portion of the Site is vacant of structures and appears to have been utilized for sporting fields. Photographs of the Site are included in Appendix D, and locations of the photographs are shown on Figure 3 in Appendix A.



#### 2.4.1 HAZARDOUS SUBSTANCES

Visual evidence of hazardous substances and/or wastes were not observed during our Site reconnaissance.

A relatively minor and unidentified spill/leak was observed near a vending machine within the miscellaneous-use building. There was no visual indication this substance was petroleum-based. This substance is considered a *de minimis* condition and is not considered a recognized environmental concern to the Site. No pungent or acrid odors were observed emanating from the Site.

#### 2.4.2 STORAGE TANKS

GEO TEK did not observe evidence of underground or above-ground fuel storage tanks (such as vent pipes, fill pipes, regular-shaped depressions, etc.) on the Site.

#### 2.4.3 POLY-CHLORINATED BIPHENYLS (PCBs)

GEO TEK did not observe suspect equipment (transformers, elevators, hydraulic lift mechanisms, trash compactors, etc.) which may contain PCBs on the Site.

#### 2.4.4 CONTROLLED SUBSTANCES

GEO TEK consulted the U.S. Drug Enforcement Agency (DEA) website ([Clandestine Drug Labs in the United States | DEA.gov](https://www.dea.gov)) to cross-check the Site address and adjoining properties against published facilities subject to DEA enforcement. The Site nor any adjoining facilities did not appear on the list of published facilities for the last five (5) years.

GEO TEK consulted with the City of Oceanside Police and Fire departments regarding controlled substances in association with the Site or adjoining facilities. Neither of these departments had information regarding the Site or adjoining facilities.

GEO TEK did not observe evidence of illegal or controlled substances being used or manufactured at the Site.

#### 2.4.5 INDICATIONS OF SOLID WASTE DISPOSAL

Minor scattered trash and debris was observed on the Site. The trash is considered a *de minimus* condition and should be removed from the Site and disposed of at the proper facility. Waste disposal for the Site and Site area is provided by the Waste Management of North County.

#### 2.4.6 UTILITY SUPPLY

Utility services were identified in the vicinity of the Site. Water and sewer services for the Site and area are provided by the San Diego County Water Authority. Electric and gas services for the Site and area are provided by San Diego Gas and Electric (SDG&E).

#### 2.4.7 DRAINAGE

Natural drainage at the Site is generally interpreted to be toward the east-southeast, conforming to the natural topography in the area. Ponded water was not observed during our Site reconnaissance.

#### 2.4.8 OTHER CONDITIONS OF CONCERN

Electrical power transmission lines were observed near Garrison Street. In addition, significant caving and collapse has occurred in a centralized area within the asphalt pavement area near the existing playground. It is GEOTEK's understanding, this "sinkhole" was the result of significant failure of the onsite sewer lines. Furthermore, GEOTEK understands that the sewer line damage is ultimately what triggered the abandonment of the Garrison Elementary School. No current sources or wastewater were observed to be in use at the time of our Site reconnaissance. Additionally, no standing wastewater was observed during our Site reconnaissance.

No visual indications of other conditions of concern (wells, drywells, cesspools, etc.) that would indicate a recognized environmental condition was observed during the Site reconnaissance.

#### 2.4.9 INTERVIEWS

GEOTEK interviewed the following individuals while performing this assessment, in the form of written questionnaires:

- Mr. Michael Torres (a representative of the future Site owner) completed a User Questionnaire (undated),



Information from these interviews is incorporated into the appropriate sections of this report.

## 2.5 CURRENT ADJOINING PROPERTY USE

The Site is in an area largely characterized by residential development. The Site is bordered by vacant land and residential tract development to the north; Garrison Street, followed by a drainage channel and multi-family residential development to the east; La Cresta Drive and multi-family residential development to the south; and a large fill slope, followed by single-family residential tract development to the west.

None of the adjoining properties appear to represent a recognized environmental condition or environmental concern to the subject Site.

### **3.0 CLIENT PROVIDED INFORMATION**

As a form of interview, Mr. Michael Torres, a representative of the future Site owner completed a “User Questionnaire” for the Site, undated, in accordance with ASTM E 1527-13/21. A copy of the completed questionnaire is included in Appendix C.

#### **3.1 ENVIRONMENTAL CLEAN UP LIENS**

Mr. Torres is not aware of any environmental clean-up liens at the Site.

#### **3.2 ACTIVITY AND USE LIMITATIONS**

Mr. Torres is not aware of any activity use limitations at the Site.

#### **3.3 SPECIALIZED KNOWLEDGE**

Mr. Torres is not aware of any specialized knowledge of the Site or nearby properties.

#### **3.4 PURCHASE PRICE**

Mr. Torres states that the purchase price paid for the property reasonably reflects the fair market value.

#### **3.5 COMMONLY KNOWN INFORMATION**

Mr. Torres states that he understands the property was previously utilized as an elementary school.

#### **3.6 OBVIOUS INDICATORS OF CONTAMINATION**

Mr. Torres states that he is not aware of obvious indicators of a likely environmental impact at the Site.

## **4.0 OWNER, PROPERTY MANAGER AND OCCUPANT INFORMATION**

### **4.1 OWNER, PROPERTY MANAGER AND OCCUPANT INFORMATION**

It is GeoTek's understanding that the Oceanside Unified School District owns and manages the Site. The Site is currently vacated of its previous use as an elementary school.

### **4.2 INTERVIEWS**

GEOTEK interviewed the following individuals while performing this assessment, in the form of written questionnaires:

- Mr. Michael Torres (a representative of the future Site owner) completed a User Questionnaire (undated),

Information from these interviews is incorporated into the appropriate sections of this report.

GEOTEK has requested the Oceanside Unified School District complete a "Property Owner Questionnaire" for the Site in accordance with ASTM E 1527-13/21. GEOTEK has waited a reasonable amount of time without a Property Owner Questionnaire being returned for our review. It is GEOTEK's opinion the responses provided within this questionnaire would not change the outcome or recommendations provided in this report.

### **4.3 REASON FOR PERFORMING PHASE I ESA**

This Phase I ESA was performed at the request of TTLC MANAGEMENT, INC. AN ARIZONA CORPORATION as part of their due diligence for possible future improvements on the Site.

### **4.4 OTHER USER PROVIDED INFORMATION**

GEOTEK was provided with other information from an environmental perspective for the subject Site by TTLC MANAGEMENT, INC. AN ARIZONA CORPORATION. GEOTEK was provided with a *Phase I Environmental Site Assessment*, prepared by EnviroApplications, Inc. and dated June 1, 2022 for the subject Site. GEOTEK has reviewed this report and has included all pertinent information in this report. EnviroApplications, Inc. stated that no evidence of an ASTM recognized environmental condition, controlled recognized environmental condition or historical recognized environmental condition on the subject property was found at the subject Site.

GEO TEK was provided with an *Asbestos and Lead Survey*, prepared by Weis Environmental, LLC and dated May 17, 2021 for the subject Site. GEO TEK has reviewed this report and has included all pertinent information into this report. This report has also been included in Appendix C.

Weis Environmental, LLC (Weis) identified asbestos and lead containing materials within buildings on the subject Site. Weis stated that asbestos was identified in the following building materials within five of the Site buildings: roof mastic, exterior and interior stucco, tan 9x9 floor tile and black mastic, and black mastic leveling compound beneath the 12x12 gray floor tile.

Weis reported that lead was detected in a portion of the ceramic tile flooring and walls in the restrooms. The total estimated quantity of this tile was reported by Weis to be approximately 6,250 square feet.

Weis recommended that all asbestos containing materials (1% or greater) must be removed and disposed of prior to demolition. Additionally, all asbestos abatement must be performed by a licensed asbestos abatement contractor. Weis states that the contractor must profile and properly dispose of all abatement and/or demolition derived waste including lead containing ceramic tile, universal waste and any others.

## **5.0 PROPERTY PHYSICAL SETTING**

Surface and subsurface environments are of interest because they control the movement of water-borne contaminants, which could be transported to and from the subject Site. GEOTEK reviewed information regarding the physical setting of the subject Site and immediately surrounding area.

### **5.1 REGIONAL GEOLOGY**

The property is situated in the Peninsular Ranges geomorphic province. The Peninsular Ranges province is one of the largest geomorphic units in western North America. Basically, it extends from the point of contact with the Transverse Ranges geomorphic province, southerly to the tip of Baja California. This province varies in width from about 30 to 100 miles. It is bounded on the west by the Pacific Ocean, on the south by the Gulf of California and on the east by the Colorado Desert Province.

The Peninsular Ranges are essentially a series of northwest-southeast oriented fault blocks. Several major fault zones are found in this province. The Elsinore Fault zone and the San Jacinto Fault zone trend northwest-southeast and are found near the middle of the province. The San Andreas Fault zone borders the northeasterly margin of the province.

### **5.2 LOCAL GEOLOGIC SETTING**

The Site and Site area are understood to be underlain by alluvium and/or Santiago Formation sedimentary bedrock (Kennedy, M.P., Tan, S.S., Bovard, K.R., Alvarez, R.M., Watson, M.J., and Gutierrez, C.I, 2007). Additional data regarding soil survey information for the Site and Site area is also included in Appendix E.

### **5.3 TOPOGRAPHY**

The Site and Site area can be considered as having relatively flat to moderately sloping terrain. Based on the USGS topographic map for the area and other documents reviewed for this report, the elevation of the subject Site is approximately 105 feet above mean sea level.

### **5.4 VICINITY SURFACE DRAINAGE**

Natural drainage at the Site is interpreted to be dominantly directed toward the southeast, conforming to the natural topography in the area. Storm water runoff does not appear to drain towards the Site due to existing streets and/or improvements.



According to the Federal Emergency Management Agency (FEMA), the Site is in Zone X – 0.2% Annual Chance Flood Hazard (Community Panel Number 06073C-0754H, dated May 16, 2012). A copy of the FEMA map is included in Appendix C.

## 5.5 HYDROGEOLOGY

According to a review of historical groundwater data (California Department of Water Resources and California State Water Resources Control Board groundwater well data [<http://wdl.water.ca.gov> and <http://geotracker.waterboards.ca.gov>]) and in-house information, groundwater is about 25 to 35 feet below ground surface with a flow estimated to be directed to the southeast. A recent geotechnical investigation was performed at the Site by GEOTEK utilizing a hollow-stem auger drill rig. During this investigation GEOTEK encountered groundwater at a depth of approximately 33 feet below ground surface. The geotechnical report will be issued at a later date.

## 6.0 ENVIRONMENTAL REGULATORY RECORDS REVIEW

The records review is conducted to help identify known recognized environmental conditions at the Site and/or on adjoining or nearby properties which may have impacted the subject Site.

### 6.1 ENVIRONMENTAL DATABASE RECORDS SEARCH

GEO TEK obtained and reviewed an environmental database report of the federal and state environmental records specified by ASTM E 1527-13/21. The database report was provided by Environmental Data Resources, Inc. (EDR) of Shelton, Connecticut. Additionally, orphan or un-mappable sites listed by EDR were reviewed for the approximate minimum search distances noted and included in our discussion, if applicable. Refer to Appendix E for a copy of the database report.

ENVIRONMENTAL DATABASE	MINIMUM SEARCH DISTANCE	SITE	ADJOINING	TOTAL LISTED
U.S. Department of Defense (DOD) facilities and Formerly Used Defense Sites (FUDS)	1.0 Mile	No	0	0
Environmental Protection Agency (EPA) - National Priorities List (NPL), including delisted NPL	1.0 Mile	No	0	0
EPA – Superfund Enterprise Management System (SEMS), including archived sites (formerly CERCLIS)	0.5 Mile	No	0	0
EPA – Resource Conservation and Recovery Act (RCRA), Corrective Action Facilities (CORRACTS)	1.0 Mile	No	0	0
EPA – RCRA, Transportation, Storage and Disposal facilities (TSD)	0.5 Mile	No	0	0
EPA - RCRA Generators	Site and Adjoining	No	0	0
EPA – Emergency Response Notification System (ERNS)	Site	No	N/A	0
Federal institutional control/engineering control registries	Site	No	N/A	0
California Environmental Protection Agency (CEPA) – State Response Sites (SRS, formerly Annual Work Plan and Bond Expenditure Plan)	1.0 Mile	No	0	0

<b>ENVIRONMENTAL DATABASE</b>	<b>MINIMUM SEARCH DISTANCE</b>	<b>SITE</b>	<b>ADJOINING</b>	<b>TOTAL LISTED</b>
CEPA – EnviroStor Database (formerly CALSITES)	0.5 Mile	No	0	1
CEPA – California Hazardous Materials Information Reporting System (CHIMRS)	Site and Adjoining	No	No	0
CEPA – Cleanup Program Sites (CPS, formerly SLIC)	0.5 Mile	No	0	1
Department of Resources, Recycling and Recovery (DRRR) and CEPA - Solid Waste Fill/Landfill (SWF/LF), Solid Waste Assessment Test (SWAT)/Waste Management Unit Database System (WMUDS) and Recycling Facilities (SWRCY)	0.5 Mile	No	0	3
CEPA – Leaking Underground Storage Tanks (LUST), including historic and archive databases	0.5 Mile	No	0	6
CEPA – Underground Storage Tanks (UST), including historic USTs and archive databases	Site and Adjoining	No	0	0
State institutional control/engineering control registries	Site	No	N/A	0
Federal and/or State Voluntary Cleanup Program (VCP) sites	0.5 Mile	No	0	0
Federal and/or State Brownfield Sites (BFS)	0.5 Mile	No	0	0
Local and/or Tribal databases	Up To 1.0 Mile	No	0	0
Drycleaners	0.25 Mile	No	0	0
Other databases	Up to 1.0 Mile	YES	0	2
Unmappable facilities	Up to 1.0 Mile	No	0	3

N/A – Not Applicable

## 6.2 DISCUSSION OF REGULATORY RECORDS

### 6.2.1 DEPARTMENT OF DEFENSE

The Department of Defense (DOD) facility database includes federal facilities operated by the DOD which encompass greater than 640 acres. Formerly Used Defense Sites (FUDS) are properties where the U.S. Army Corps of Engineers is actively working or will take necessary cleanup actions. Environmental impacts from the operations of such facilities have been documented across the continental United States. The DOD and FUDS databases are searched for a 1.0-mile distance.



The Site does not appear on the DOD or FUDS databases. There are no facilities listed on the DOD or FUDS databases within 1.0 mile of the subject Site.

#### 6.2.2 NATIONAL PRIORITY LIST

The National Priority List (NPL) is the EPA's list of confirmed or proposed Superfund sites. Our review of this data includes sites which have been delisted from the NPL. The NPL is searched for a 1.0-mile distance.

The Site does not appear on the NPL. There are no facilities on the NPL within 1.0-mile of the Site.

#### 6.2.3 SUPERFUND ENTERPRISE MANAGEMENT SYSTEM

The Superfund Enterprise Management System (SEMS, formerly CERCLIS) is a compilation of sites that the EPA has investigated or is currently investigating for a release or threatened release of hazardous substances. Our review of SEMS sites includes archive (no further remedial action planned) facilities. The SEMS list is searched for a 0.5-mile distance.

The Site does not appear on the SEMS list. There are no facilities on the SEMS list within 0.5-mile of the Site.

The Site does not appear on the SEMS-ARCHIVE list. There are no facilities on the SEMS-ARCHIVE list within 0.5-mile of the Site.

#### 6.2.4 RESOURCE CONSERVATION AND RECOVERY ACT

The Resource Conservation and Recovery Act compile selective information on facilities which generate, transport, store, treat and or dispose of hazardous waste. RCRA facilities can be listed on one of three databases:

- *Corrective Action Facilities (CORRACTS)* are facilities undergoing corrective action. A corrective action order is issued pursuant to RCRA Section 3008(h) when there has been a release of hazardous waste or constituents into the environment from an RCRA facility. The CORRACTS list is searched for a 1.0-mile distance.

The Site does not appear on the CORRACTS list. There are no facilities on the CORRACTS list within 1.0-mile of the Site.

- *Transportation, Storage, and Disposal Facilities (TSD)* includes facilities that transport, store or dispose of hazardous waste and are not listed on the RCRA Generators list. The TSD is searched for a 0.5-mile distance.

The Site does not appear on the RCRA TSD list. There are no facilities on the RCRA TSD list within 0.5-mile of the Site.

- *Generators List* identifies and tracks hazardous waste from the point of generation to the point of disposal. The RCRA Generators database is a compilation by the EPA of reporting facilities that generate hazardous waste. The RCRA generators list is searched for the Site and adjoining properties.

The Site does not appear on the RCRA Generators list. There are no facilities listed on the RCRA Generators list that are adjoining to the Site.

#### 6.2.5 EMERGENCY RESPONSE NOTIFICATION SYSTEM

The Emergency Response Notification System (ERNS) is a national database used to collect information on reported releases of oil or hazardous substances. The ERNS list is searched for the Site. The Site does not appear on the ERNS list.

#### 6.2.6 FEDERAL INSTITUTIONAL CONTROL/ENGINEERING CONTROL REGISTRIES

The EPA maintains three (3) databases which list sites that have institutional and/or engineering controls in place as part of their operations. These databases are searched for the Site.

The Site does not appear on the U.S. Engineering Controls databases.

#### 6.2.7 STATE RESPONSE SITES

The State Response Sites (RESPONSE) records are the state equivalent to the federal National Priorities List (NPL) database. The RESPONSE database is searched for a 1.0-mile distance.

The Site does not appear on the RESPONSE database. There are no RESPONSE facilities listed within 1.0-mile of the Site.

#### 6.2.8 ENVIROSTOR DATABASE

The EnviroStor Database (EnviroStor, formerly CALSITES) records are the state equivalent to the federal SEMS database. EnviroStor is searched for a 0.5-mile distance.

The Site does not appear on the EnviroStor database.

There is one (1) EnviroStor facility listed within a 0.5-mile distance of the Site.

The facility is listed as Foster Metal Products, addressed as 3045 Industry Street. This facility is located approximately 1,547 feet to the south of the site at a lower elevation relative to the Site. This facility is also listed on multiple other database within the EDR report. In the EnviroStor database the status is listed as “refer:1248 local agency” and dated November 22, 2000. Little other pertinent information is provided in this database. However, the CPS-SLIC database describes the potential media affected as “aquifer used for drinking water supply” and the facility status as “completed-case closed”. Due to its distance, location being hydrogeologically down-gradient, and “completed-case closed” status, it is our opinion that this facility has not created a recognized environmental condition at the Site.

#### 6.2.9 CALIFORNIA HAZARDOUS MATERIAL INCIDENT REPORT SYSTEM

The California Hazardous Material Incident Report Systems (CHMIRS) is a state database used to collect information on reported hazardous materials incidents (accidental leaks and spills). The CHMIRS list is searched for a 0.25-mile distance.

The Site does not appear on the CHMIRS list. There are no additional CHMIRS facilities located within 0.25-mile of the Site.

#### 6.2.10 SPILLS, LEAKS, INVESTIGATION AND CLEANUP COST RECOVERY LISTING (SLIC)

The California Cleanup Program Sites (CPS) database (formerly the SLIC database) is compiled by the CEPA State Water Resources Control Board through its Regional Water Quality Control Boards (RWQCB). It is designed to protect and restore water quality from spills, leaks, and similar discharges. The CPS is searched for a 0.5-mile distance.

The Site does not appear on the CPS database.

There are two (2) listings on the CPS database within a 0.5-mile distance of the Site.

The first facility is described as Oceanside Disposal Inc. and is addressed as 2880 Industry Street. The facility is located 1,455 feet to the south-southwest of the Site and at a lower elevation relative to the Site. The facility has a status of “Completed – Case Closed” as of March 31, 1998. Due to its status and location being hydrogeologically down-gradient, it is our opinion that this facility has not created a recognized environmental condition at the Site.

The second facility is listed as Foster Metal Products, addressed as 3045 Industry Street. This appears to be a redundant listing and was previously discussed in the EnviroStor listings section of this report. Due to its distance, location being hydrogeologically down-gradient, and “completed-case closed” status, it is our opinion that this facility has not created a recognized environmental condition at the Site

#### 6.2.11 SOLID WASTE FACILITIES LIST

Department of Resources, Recycling, and Recovery (DRRR) and CEPA maintain multiple databases identifying and tracking landfill facilities. The Solid Waste Fill/Landfill (SWF/LF), Waste Management Unit Database System (WMUDS)/Solid Waste Assessment Test (SWAT), and Solid Waste Recycling Facilities (SWRCY) databases includes information pertaining to closed and open solid waste facilities operating in the state of California. The SWF/LF, WMUDS/SWAT and SWRCY databases are searched for a 0.5-mile distance.

The Site does not appear on the WMUDS/SWAT, SWF/LF or SWRCY lists.

There are three (3) facilities on the WMUDS/SWAT, SWF/LF or SWRCY lists within 0.5-mile of the Site. The first facility listed on the SWF/LF list is described as El Corazon Compost Facility and located at 3210 Oceanside Boulevard. The facility is located 2,512 feet to the southeast of the Site and at a lower elevation relative to the Site. The operational status is “active” and the facility type is listed as “organic materials handling facility”. There are no violations listed.

The second facility on the SWF/LF database appears to be a redundant listing located at 3210 Oceanside Boulevard. There are no violations listed.

The third facility is listed on the SWRCY database as Oceanside Disposal Inc. and located at 2880 Industry Street. This facility was previously discussed.

Due to the nature of these listings (organic materials handling facility), distance and location hydrogeologically down-gradient, it is our opinion that these facilities have not created a recognized environmental condition at the Site.

## 6.2.12 LEAKING UNDERGROUND STORAGE TANKS LIST

The California Leaking Underground Storage Tanks (LUST) list is a compilation of petroleum storage tank sites that have reported a release. The LUST list is searched for a 0.5-mile distance.

The Site does not appear on the LUST list.

There are seven (7) facilities on the LUST list within 0.5-mile of the Site.

The first facility is listed as Emerald Isle Golf Co. and is addressed as 660 South El Camino Real. The facility is approximately 0.484 mile to the north-northeast and at a higher elevation relative to the Site. The status is listed as “completed-case closed”.

The second facility is addressed as 660 South El Camino Read and appears to be a redundant listing. The status is “case closed”.

The third facility is listed as Oceanside Disposal Inc. and is addressed as 2880 Industry Street. This facility was previously discussed. The status is listed as “completed-case closed”.

The fourth facility is listed as Mission Linen Supply and is addressed as 2727 Industry Street. The facility is located 0.370 mile to the southwest and at a lower elevation relative to the Site. The status is listed as “completed-case closed” as of September 13, 1995.

The fifth facility is listed as Mission Linen Supply and is addressed as 2727 Industry Street. This appears to be a redundant listing.

The sixth facility is listed as Chevron Service Station and is addressed as 2601 Oceanside Boulevard. This facility is located approximately 0.437 mile to the southwest and at a lower elevation relative to the Site. The status is listed as “completed-case closed” and dated March 4, 2013.

The seventh facility is listed as Chevron Service Station and is addressed as 2601 Oceanside Boulevard. This appears to be a redundant listing.

Due to their statuses listed as “completed-case closed”, distances and/or locations hydrogeologically down-gradient, it is our opinion that these listings have not created a recognized environmental condition at the Site.

### 6.2.13 UNDERGROUND STORAGE TANKS LIST

The California Underground Storage Tank (UST) list is a compilation of petroleum storage tank sites that are registered with the state of California. The UST list is searched for the Site and adjoining properties.

The Site does not appear on the UST list. There are no facilities adjoining to the Site on the UST list.

The Site does not appear on the HIST UST list. There are no facilities adjoining to the Site on the HIST UST list.

### 6.2.14 STATE INSTITUTIONAL CONTROL/ENGINEERING CONTROL REGISTRIES

The State of California maintains institutional and engineering control databases or registries. This lists sites with engineering or institutional controls in place. Institutional controls include administrative measures intended to prevent exposure to contaminants remaining on site. Engineering controls include various forms of caps, building foundations, liners, and treatment methods. The State Institutional Control/Engineering Control Registries is searched for the Site.

The subject Site does not appear on the State Institutional Control/Engineering Control Registries.

### 6.2.15 FEDERAL AND/OR STATE VOLUNTARY CLEANUP PROGRAM

Voluntary Cleanup Program (VCP) facilities are those where the current or past owner of which has entered into an agreement with EPA or the state to utilize their own resources to remediate a site or facility. The VCP databases are searched for 0.5 mile.

The Site does not appear on the VCP databases.

There are no facilities identified on the VCP databases within 0.5 mile of the Site.

### 6.2.16 FEDERAL AND/OR STATE BROWNFIELD SITES

Brownfield sites (BFSs) are real property, the expansion, redevelopment, or reuse of which, may be complicated by the presence or potential presence of a hazardous substance, pollutant,

or contaminant. Federal brownfields are listed by EPA. State brownfields in California are listed by CEPA. BFSs are searched for 0.5-mile.

The Site does not appear on the federal or state BFS database. There are no BFS facilities within 0.5 mile of the Site.

#### 6.2.17 LOCAL AND/OR TRIBAL DATABASES

The Site does not appear on any local databases. There are no adjoining facilities on the local databases reviewed.

Tribal governments are under the jurisdiction of the EPA for environmental concerns. Currently, the EPA Region 9 publishes LUST and UST information for tribes in Arizona, California, Hawaii, Nevada, and the Pacific Territories. The LUST database is searched for 0.5 mile, and the UST database is searched for 0.25 mile.

The Site does not appear on the Tribal LUST or UST databases. No facilities were identified on the Tribal LUST or UST databases within 0.5 mile of the Site.

#### 6.2.18 DRYCLEANERS

The DRYCLEANERS list is compiled and provided by CEPA. The DRYCLEANER database is searched for a 0.25-mile distance.

The Site does not appear on the DRYCLEANER list.

There are no DRYCLEANER facilities listed within 0.25-mile of the Site.

#### 6.2.19 OTHER DATABASES

EDR compiles information from multiple federal, state, local, and proprietary databases. Most are secondary or tertiary or redundant. Facilities compiled on these other databases are evaluated based on the severity of the listing, distance, and location.

The Site appears on the environmental database report obtained for this assessment. The Site is listed as Oceanside Unified School District – Garrison Elementary, located at 333 Garrison Street. The facility is listed on the HAZNET and HWTS databases. These listings are related to the storage and transfer of organic solid waste. The listings are specific to 1999 and are related to asbestos-containing waste. Weis Environmental, LLC reportedly identified asbestos

and lead containing materials within buildings on the subject Site as discussed in the report titled, *Asbestos and Lead Survey* and dated May 17, 2021. Due to the known presence of asbestos and lead containing materials, it is our opinion that this listing does not represent a recognized environmental condition but does represent an environmental concern at the subject Site.

There are no adjoining facilities on these other environmental databases.

Proprietary databases compiled by EDR include:

#### 6.2.19.1 HISTORIC AUTOMOTIVE FACILITIES

EDR provides a proprietary database including the names, locations, and dates of known historic automotive repair and service facilities. This database is searched for 0.25-mile.

The Site does not appear on the Historic Automotive database.

There are no facilities listed on the Historic Automotive database within 0.25-mile.

#### 6.2.19.2 HISTORICAL DRYCLEANERS

EDR provides a proprietary database including the names, locations, and dates active of known dry-cleaning facilities. The state and certain local regulatory agencies also provide information on dry-cleaning facilities. These databases are searched for 0.25-mile.

The Site does not appear on the Drycleaners database. There are no listed facilities on the Drycleaners database within 0.25-mile.

#### 6.2.19.3 MANUFACTURED GAS PLANTS

EDR provides a proprietary database including the names, locations, and dates active of known manufactured gas plants (MGP). This database is searched for 1.0-mile.

The Site does not appear on the MGP database. There are no MGP facilities located within 0.5-mile of the Site.

## 6.2.20 UNMAPPABLE FACILITIES

GEO TEK reviewed the listing of “orphan” or unmappable facilities in the database report. There are three (3) unmapped facilities in the report.

The first facility is listed on the Hazardous Material Management Division Database and San Diego Co. SAM Environmental Case Listing databases as Ivey Ranch Inc. and located on Mesa Drive. The lead agency is listed as DEH Site Assessment and Mitigation, facility status is “preliminary assessment” and the facility type is “groundwater with no beneficial use Designation”. On the GeoTracker website the status is listed as “completed-Case Closed”. A copy of the GeoTracker report has been included in Appendix C. Due to its closed status, it is our opinion that this facility has not created a recognized environmental condition at the Site.

The second facility is a redundant listing of the Ivey Ranch Inc. facility which was previously discussed.

The third facility is listed on the EnviroStor and Response databases. The facility is described as Oceanside Site Discovery and is described as being bounded by Oceanside Boulevard and South Coast Highway. The site type is listed as “state response”, the status is “refer: local agency”, with the potential contaminant of concern listed as “tetrachloroethylene (PCE Chromium III Chromium VI Under Investigation)” as of April 14, 2021. The GeoTracker website lists cleanup efforts as being under the direct oversight of the San Diego Department of Environmental Health and Quality. Due to its status and current lead agency oversight, distance, and location being hydrogeologically down-gradient, it is our opinion that this facility has not created a recognized environmental condition at the Site.

## 6.3 LOCAL REGULATORY AGENCY RECORDS

GEO TEK reviewed the CEPA (State Water Resources Control Board) “GeoTracker” database ([GeoTracker \(ca.gov\)](https://www.ca.gov/geo-tracker)) and the CEPA (Department of Toxic Substances Control) “EnviroStor” database ([EnviroStor \(ca.gov\)](https://www.ca.gov/envirostor)) for information on the Parcel. The Site does not appear on either of these databases.

GEO TEK contacted the City of Oceanside Police and Fire departments regarding underground or above ground storage tanks, hazardous material permits or business plans, emergency responses, spills, inspections, or other information of an environmental or hazardous nature. Neither of these departments had information regarding the Site or adjoining facilities.

## **7.0 VAPOR ENCROACHMENT SCREENING**

The purpose of a Vapor Encroachment Screen (VES) is to identify, to the extent feasible, if a Vapor Encroachment Condition (VEC) exists at the Site.

A Vapor Encroachment Screen Report was generated for the Site and Site area utilizing EDR's Vapor Encroachment Worksheet (see Appendix F).

It was determined that there are no historical auto shops and/or dry cleaners located within 600 feet and/or up gradient from the Site. It was also determined that no conditions that would indicate a VEC exist at the Site. The Vapor Encroachment Screen report is included in Appendix F.

## **8.0 SITE AND SURROUNDING AREA HISTORY**

In order to construct the history of the Site and the surrounding area, GEOTEK reviewed reasonably ascertainable public documents, including aerial photographs, topographic maps, building records, city directories, environmental liens and AULs, fire insurance maps, and county assessor history records.

### **8.1 HISTORICAL SITE USAGE**

#### **8.1.1 AERIAL PHOTOGRAPH REVIEW**

GEOTEK reviewed aerial photographs dated 1938, 1946, 1953, 1964, 1967, 1970, 1979, 1985, 1990, 1994, 1997, 2002, 2005, 2009, 2012, 2016 and 2021 (see Appendix B).

Based on readily available historic information, the Site appears to have been vacant land from at least 1938 to at least 1967.

In the 1970 aerial photograph some of the current buildings associated with the Garrison Elementary School, as well as the Garrison Street roadway appear to have been constructed.

Additionally parking areas to the north of the classroom buildings is visible in the 1979 aerial photograph.

Additional classroom buildings are visible in the 1985, 1990 and 2002 aerial photographs.

There are no significant changes in the 1997 and 2005 aerial photographs.

The existing playground area is first visible to the north of the buildings in the 2009 aerial photograph.

There are no significant changes in the 2012 aerial photograph to the present.

A 2021 aerial photograph is utilized for Figure 2 (Appendix A).

#### **8.1.2 ASSESSOR'S INFORMATION**

The Site is known as San Diego County Assessor's Parcel Number 162-020-24 & 162-030-14. Additional legal descriptions for the Site are included in the Environmental Lien and AUL Search

as obtained from Environmental Data Resources, Inc. (EDR) included in Appendix B. A Property Tax Map Report as obtained from EDR is also included in Appendix B.

**8.1.3 BUILDING DEPARTMENT RECORDS**

A Building Permit Report, as obtained from and provided by EDR, is included in Appendix B. No building permits were found for the Site address 333 Garrison Street.

**8.1.4 CHAIN OF TITLE**

GEO TEK has not received nor been authorized to obtain Chain-of-Title documents for the Site.

**8.1.5 CITY DIRECTORY REVIEW**

GEO TEK obtained The EDR – City Directory Image Report, as obtained from and provided by EDR, and included in Appendix B. Information on the Site findings can be found in the table below:

<b>YEAR</b>	<b>SOURCE</b>	<b>ADDRESS</b>	<b>LISTING(S)</b>
1976	Lusky Brothers & Co., Inc.	333 Garrison Street	Garrison EG Elementary School
1980	Pacific Telephone	333 Garrison	Garrison EG Elementary School
1985	Pacific Bell White Pages	333 Garrison Street	Garrison EG Elementary School
1991	Pacific Bell White Pages	333 Garrison Way	Garrison EG Elementary School
1994	Cole Information Services	333 Garrison Street	Garrison EG Elementary School
1995	Pacific Bell White Pages	333 Garrison Place	Garrison EG Elementary School
1999	Cole Information Services	333 Garrison Street	Garrison EG Elementary School
2000	Haines Company, Inc.	333 Garrison Street	Garrison EG Elementary School
2006	Haines Company, Inc.	333 Garrison Street	Garrison EG Elementary School
2009	Cole Information Services	333 Garrison Street	Garrison EG Elementary School
2014	Cole Information Services	333 Garrison Street	Garrison EG Elementary School
2017	Cole Information Services	333 Garrison Street	Garrison EG Elementary School



Based on the nature of these listings, it is our opinion that they do not represent an environmental concern to the Site.

#### 8.1.6 INTERVIEWS

GEO TEK interviewed the following individuals while performing this assessment, in the form of a written questionnaire:

- Mr. Michael Torres (a representative of the future Site owner) completed a User Questionnaire (undated),

Information from these interviews is incorporated into the appropriate sections of this report.

#### 8.1.7 RECORDER'S INFORMATION

Legal descriptions for the Site are included in the Environmental Lien and AUL Search as obtained from Environmental Data Resources, Inc. (EDR) included in Appendix B. A Property Tax Map Report as obtained from EDR is also included in Appendix B.

No environmental liens or activity use restrictions were reported.

#### 8.1.8 SANBORN MAP REVIEW

Sanborn Fire Insurance Maps for the parcel were requested from EDR-Sanborn, which owns and maintains the largest and most complete collection of the maps. Source sheets were not found for the Site. The Sanborn Map Report is included in Appendix B.

#### 8.1.9 TOPOGRAPHIC MAP REVIEW

GEO TEK reviewed the following topographic map sheets:

- Oceanside Quadrangle (15-minute series), dated 1893
- Oceanside Quadrangle (15-minute series), dated 1898
- Oceanside Quadrangle (15-minute series), dated 1901
- Oceanside Quadrangle (15-minute series), dated 1947
- San Luis Rey Quadrangle (7.5-minute series), dated 1948
- San Luis Rey Quadrangle (7.5-minute series), dated 1949
- San Luis Rey Quadrangle (7.5-minute series), dated 1968
- San Luis Rey Quadrangle (7.5-minute series), dated 1975

- San Luis Rey Quadrangle (7.5-minute series), dated 1997
- San Luis Rey Quadrangle (7.5-minute series), dated 2012
- San Luis Rey Quadrangle (7.5-minute series), dated 2015
- San Luis Rey Quadrangle (7.5-minute series), dated 2018

The Topo Map Report, as obtained from EDR, is included in Appendix B.

The Site appears to be vacant of structures with a roadway transecting the central portion of the Site on the topographic map sheets dated 1893, 1898, 1901 and 1997.

The Site appears to be vacant land on the topographic map sheets dated 1947, 1948, 1949 and 1968.

Structures can be observed on the Site on the topographic map sheet dated 1975.

The 2012, 2015 and 2018 topographic map sheets show little detail other than streets in the vicinity. The 2015 and 2018 topographic map sheets identify the Site symbolically as a school.

A 2018 topographic map sheet is utilized for Figure I (Appendix A).

## 8.2 HISTORICAL IMMEDIATELY SURROUNDING PROPERTY USAGE

### 8.2.1 AERIAL PHOTOGRAPH REVIEW

GEOTEK reviewed aerial photographs dated 1938, 1946, 1953, 1964, 1967, 1970, 1979, 1985, 1990, 1994, 1997, 2002, 2005, 2009, 2012, 2016 and 2021 (see Appendix B).

The surrounding properties appear to generally be vacant land with sporadic single-family residences from at least 1938 to at least 1953.

Residential tract development can first be observed to the southeast and southwest of the Site in the aerial photograph dated 1964.

There appears to be limited development in the surrounding areas in the aerial photographs dated 1964, 1967 and 1970.

Substantial and sprawling residential tract development is evident from at least 1979 to at least 1985.

There are no significant changes to the surrounding areas in the aerial photographs dated 1990, 1994, 1997, 2002, 2009, 2012 and 2016.

A 2021 aerial photograph is utilized for Figure 2 (Appendix A).

## 8.2.2 CITY DIRECTORIES

GEOTEK has reviewed a City Directory Image report obtained from and provided by EDR for the Site and surrounding property addresses. The City Directory Image report provides information on several nearby property addresses. The surrounding properties appear to be primarily residential listings. The named facilities do not currently represent an environmental concern to the Site.

## 8.2.3 SANBORN MAP REVIEW

Sanborn Maps for the Site were requested from EDR-Sanborn, which owns and maintains the largest and most complete collection of the maps. Source sheets were not available for the Site. The Sanborn Map Report is included in Appendix B.

## 8.2.4 TOPOGRAPHIC MAP REVIEW

GEOTEK reviewed the following topographic map sheets:

- Oceanside Quadrangle (15-minute series), dated 1893
- Oceanside Quadrangle (15-minute series), dated 1898
- Oceanside Quadrangle (15-minute series), dated 1901
- Oceanside Quadrangle (15-minute series), dated 1947
- San Luis Rey Quadrangle (7.5-minute series), dated 1948
- San Luis Rey Quadrangle (7.5-minute series), dated 1949
- San Luis Rey Quadrangle (7.5-minute series), dated 1968
- San Luis Rey Quadrangle (7.5-minute series), dated 1975
- San Luis Rey Quadrangle (7.5-minute series), dated 1997
- San Luis Rey Quadrangle (7.5-minute series), dated 2012
- San Luis Rey Quadrangle (7.5-minute series), dated 2015
- San Luis Rey Quadrangle (7.5-minute series), dated 2018

The Topo Map Report, as obtained from EDR, is included in Appendix B.

The surrounding properties appear to be vacant land with some sporadic structures on the topographic map sheets dated 1893, 1898 and 1901.

Structures can be observed to the south and west of the Site on the topographic map sheet dated 1947.

A private airfield is visible to the southwest of the site on the topographic map sheet dated 1948.

There are no significant changes to the surrounding properties on the topographic map sheet dated 1949.

There is residential tract development to the north and west of the Site on the topographic map sheet dated 1968. Additionally, an open pit mine and mining tailings pond is visible to the east of the Site. The open pit mine is located approximately 0.6 mile and down-gradient from the Site.

Structures can be observed on the surrounding properties on the topographic map sheet dated 1974.

Radio towers and a trailer park are visible to the south of the Site on the topographic map sheet dated 1968.

There are no significant changes to the surrounding properties on the topographic map sheet dated 1975.

Development is visible in the majority of the surrounding properties on the topographic map sheet dated 1997.

The 2012, 2015 and 2018 maps show little detail other than streets in the vicinity.

The 2018 map is presented as Figure I in Appendix A.

### 8.3 HISTORICAL USE SUMMARY

Based on readily available historic information, the Site appears to have been vacant land from at least 1938 to at least 1967. In the 1970 aerial photograph some of the current buildings associated with the Garrison Elementary School, as well as the Garrison Street roadway appear to have been constructed. Additionally parking areas to the north of the classroom buildings is

visible in the 1979 aerial photograph. Additional classroom buildings are visible in the 1985, 1990 and 2002 aerial photographs. There are no significant changes in the 1997 and 2005 aerial photographs. The existing playground area is first visible to the north of the buildings in the 2009 aerial photograph. There are no significant changes in the 2012 aerial photograph to the present.

The surrounding properties appear to generally be vacant land with sporadic single-family residences from at least 1938 to at least 1953. Residential tract development can first be observed to the southeast and southwest of the Site in the aerial photograph dated 1964. There appears to be limited development in the surrounding areas in the aerial photographs dated 1964, 1967 and 1970. Substantial and sprawling residential tract development is evident from at least 1979 to at least 1985. There are no significant changes to the surrounding areas in the aerial photographs dated 1990, 1994, 1997, 2002, 2009, 2012 and 2016. None of the adjoining properties appear to represent a recognized environmental condition or environmental concern to the Site.

Data gaps exist from 1893 to 1898, 1901 to 1938, 1938 to 1946, 1953 to 1964, and 1979 to 1985 due to the limited records which are readily available and reasonably ascertainable in the local area or from online resources. However, it is our opinion that additional historic information, if it were to become available, is not likely to change the conclusions or recommendations of this assessment.

## **9.0 SIGNIFICANT DATA GAPS**

No significant data gaps were discovered while performing this Phase I Environmental Site Assessment. Therefore, it is our opinion that sufficient information was obtained to identify current Site conditions and past Site usage.

Minor data gaps include:

- Gaps in the historic records from 1893 to 1898, 1901 to 1938, 1938 to 1946, 1953 to 1964, and 1979 due to the limited resources readily available and reasonably ascertainable in the local area or from online resources;
- GEOTEK has not received nor reviewed Chain-of-Title documents for the Site.

It is our opinion that additional information, if it were to become available, is not likely to change the conclusions or recommendations of this assessment.

## **10.0 CONCLUSIONS AND RECOMMENDATIONS**

GEOTEK has performed a Phase I Environmental Site Assessment (ESA) for the subject Site in substantial conformance with the scope and limitations of ASTM E 1527-13/21 and GEOTEK Proposal No. P-0903222-CR, dated September 13, 2022. Any exceptions to, or deletions from, this practice are described in the appropriate sections of this report.

Based on our investigation, this Phase I Environmental Site Assessment has not revealed evidence of a recognized environmental condition in connection with the subject Site. However, a previously discovered environmental concern was identified in connection with the subject Site. Weis Environmental, LLC reportedly identified asbestos and lead containing materials within buildings on the subject Site as discussed in the report titled, *Asbestos and Lead Survey* and dated May 17, 2021. No further investigation is recommended.

Demolition of the existing buildings should be done in accordance with all of the previous conclusions and recommendations provided in the *Asbestos and Lead Survey* dated May 17, 2021, as well as the applicable state regulations by properly qualified and/or licensed workers.

## 11.0 CERTIFICATIONS

I declare that, to the best of my professional knowledge and belief, I meet the definition of Environmental Professional as defined in 40 CFR 312. I have the specific qualifications based on education, training, and experience to assess a property of the nature, history, and setting of the subject Site. I have developed and performed all the appropriate inquiries in conformance with the standards and practices set forth in 40 CFR 312.

The qualifications of the Project Team are included in Appendix G.

We appreciate this opportunity to be of service. If you have any questions, or if we can be of further service, please contact us at (951) 710-1160.


Sincerely,  
**GEOTEK, INC.**



Edward H. LaMont  
Principal Geologist, CEG 1892  
Exp. 07/31/2024

J. Michael Batten, CEM, REPA  
Environmental Services Manager  
Registered Environmental Property  
Assessor No. 113162  
Expires 06/15/2023

Kyle R. McHargue  
PG 9790, Exp. 02/29/24  
Project Geologist



## 12.0 REFERENCES

### CALIFORNIA, STATE OF

- Department of Toxic Substances Control EnviroStor website [EnviroStor \(ca.gov\)](https://www.dtsc.ca.gov)
- Kennedy, M.P., Tan, S.S., Bovard, K.R., Alvarez, R.M., Watson, M.J., and Gutierrez, C.I, 2007, “Geologic map of the Oceanside 30x60-minute quadrangle, California”, California. Geological Survey, Regional Geologic Map RGM-2, scale 1:100,000
- State Water Resources Control Board GeoTracker website [GeoTracker \(ca.gov\)](https://www.waterboards.ca.gov/geotracker)
- Water Resources, Department of Hydrologic Data

### CLIENT PROVIDED REPORTING

- EnviroApplications, Inc., 2022, “Phase I Environmental Site Assessment Report For Proposed Residential Development, Garrison School Site, 333 Garrison Street, Oceanside, CA 92054”, Dated June 1, Project No. 80.VDHGS01.22
- Weis Environmental, LLC, 2021, “Asbestos and Lead Survey, Garrison Elementary School, 333 Garrison Street, Oceanside, California 92054”, Project No. 21-04-010

### ENVIRONMENTAL DATA RESOURCES, INC.

- Aerial Photo Decade Package, Inquiry No. 7123328.11, dated September 21, 2022
- Building Permit Report, Inquiry No. 7123328.8, dated September 21, 2022
- Certified Sanborn Map Report, Inquiry No. 7123328.3, dated September 20, 2022
- City Directory Image Report, Inquiry No. 7123328.5, dated September 20, 2022
- Environmental Lien and AUL Search Report, Inquiry No. 7068934.7, dated September 21, 2022
- Historical Topo Map Report, Inquiry No. 7123328.4, dated September 20, 2022
- Property Tax Map Report, Inquiry No. 7123328.6, dated September 20, 2022
- Radius Map Report, Inquiry No. 7123328.2s, dated September 20, 2022
- Vapor Encroachment Screen Report, Inquiry No. 7123328.2s, dated October 20, 2022

### FEDERAL EMERGENCY MANAGEMENT AGENCY

- Flood Insurance Map, Community Panel Number 06073C-0754H, dated May 16, 2012, Access October 20, 2022

### OCEANSIDE, CITY OF

- Land Use and Zoning Map, accessed on October 21, 2022
- Police Department, Records Inquiry
- Fire Department, Records Inquiry

ORANGE, COUNTY OF

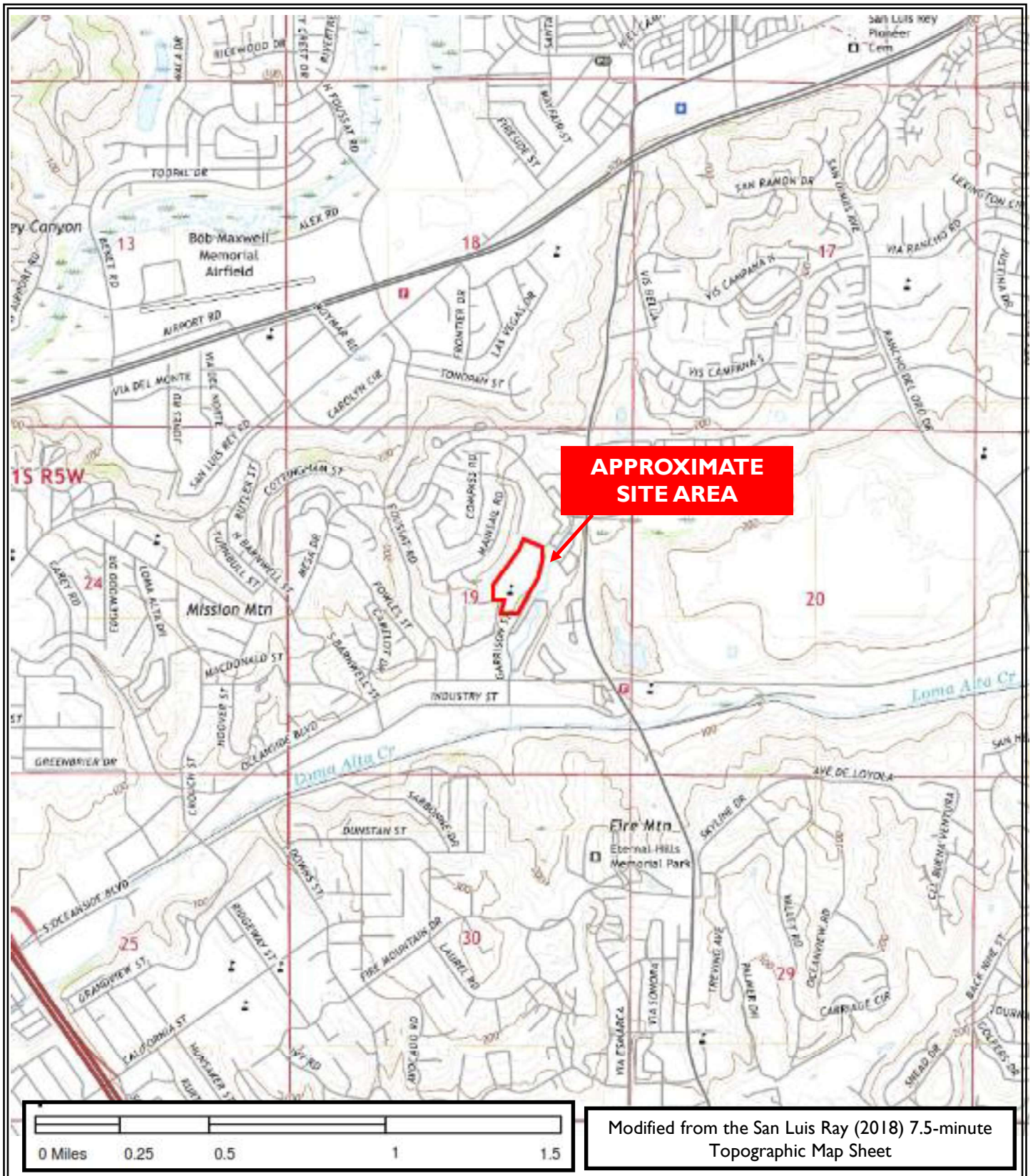
- Assessor's Office, Records Inquiry

U.S. GOVERNMENT

- Drug Enforcement Agency
- Records inquiry, <http://www.dea.gov/seizures>

# **APPENDIX A**

## **FIGURES**



**TTLC Management, Inc. an Arizona Corp.**  
 Proposed Residential Development  
 333 Garrison Street  
 Oceanside, San Diego County, California  
 Project No. 3346-CR



**Figure 1**  
 Site Location  
 and  
 Topography  
 Map





**TTLC Management, Inc. an Arizona Corp.**  
 Proposed Residential Development  
 333 Garrison Street  
 Oceanside, San Diego County, California  
 Project No. 3346-CR





**Figure 2**  
 General Site Layout Map

Aerial Photograph dated August 1, 2021



**Legend**

-  Site Boundary
-  Site Photo

**TTLC Management, Inc. an Arizona Corp.**  
 Proposed Residential Development  
 333 Garrison Street  
 Oceanside, San Diego County, California  
 Project No. 3346-CR



**Figure 3**  
 Photo Location  
 Map

**TTLIC MANAGEMENT, INC. AN ARIZONA CORPORATION  
333 GARRISON STREET  
OCEANSIDE, SAN DIEGO COUNTY, CALIFORNIA**

**PROJECT No. 3346-CR  
NOVEMBER 8, 2022  
APPENDIX B**

# **APPENDIX B**

## **SITE DOCUMENTS FROM EDR**



**Garrison School Site**

333 Garrison Street

Oceanside, CA 92054

Inquiry Number: 7123328.11

September 20, 2022

# The EDR Aerial Photo Decade Package



6 Armstrong Road, 4th floor  
Shelton, CT 06484  
Toll Free: 800.352.0050  
[www.edrnet.com](http://www.edrnet.com)

# EDR Aerial Photo Decade Package

09/20/22

**Site Name:**

Garrison School Site  
333 Garrison Street  
Oceanside, CA 92054  
EDR Inquiry # 7123328.11

**Client Name:**

Geotek  
1548 North Maple Street  
Corona, CA 92880  
Contact: Kyle Mchargue



Environmental Data Resources, Inc. (EDR) Aerial Photo Decade Package is a screening tool designed to assist environmental professionals in evaluating potential liability on a target property resulting from past activities. EDR's professional researchers provide digitally reproduced historical aerial photographs, and when available, provide one photo per decade.

## Search Results:

<u>Year</u>	<u>Scale</u>	<u>Details</u>	<u>Source</u>
2016	1"=500'	Flight Year: 2016	USDA/NAIP
2012	1"=500'	Flight Year: 2012	USDA/NAIP
2009	1"=500'	Flight Year: 2009	USDA/NAIP
2005	1"=500'	Flight Year: 2005	USDA/NAIP
2002	1"=500'	Acquisition Date: January 01, 2002	USGS/DOQQ
1997	1"=500'	Acquisition Date: January 01, 1997	USGS/DOQQ
1994	1"=500'	Acquisition Date: January 01, 1994	USGS/DOQQ
1990	1"=500'	Flight Date: September 06, 1990	USDA
1985	1"=500'	Flight Date: September 13, 1985	USDA
1979	1"=500'	Flight Date: January 27, 1979	EDR Proprietary Landiscor
1970	1"=500'	Flight Date: March 06, 1970	EDR Proprietary Landiscor
1967	1"=500'	Flight Date: May 07, 1967	USGS
1964	1"=500'	Flight Date: April 10, 1964	USDA
1953	1"=500'	Flight Date: April 14, 1953	USDA
1946	1"=500'	Flight Date: December 30, 1946	USGS
1938	1"=500'	Flight Date: August 09, 1938	USDA

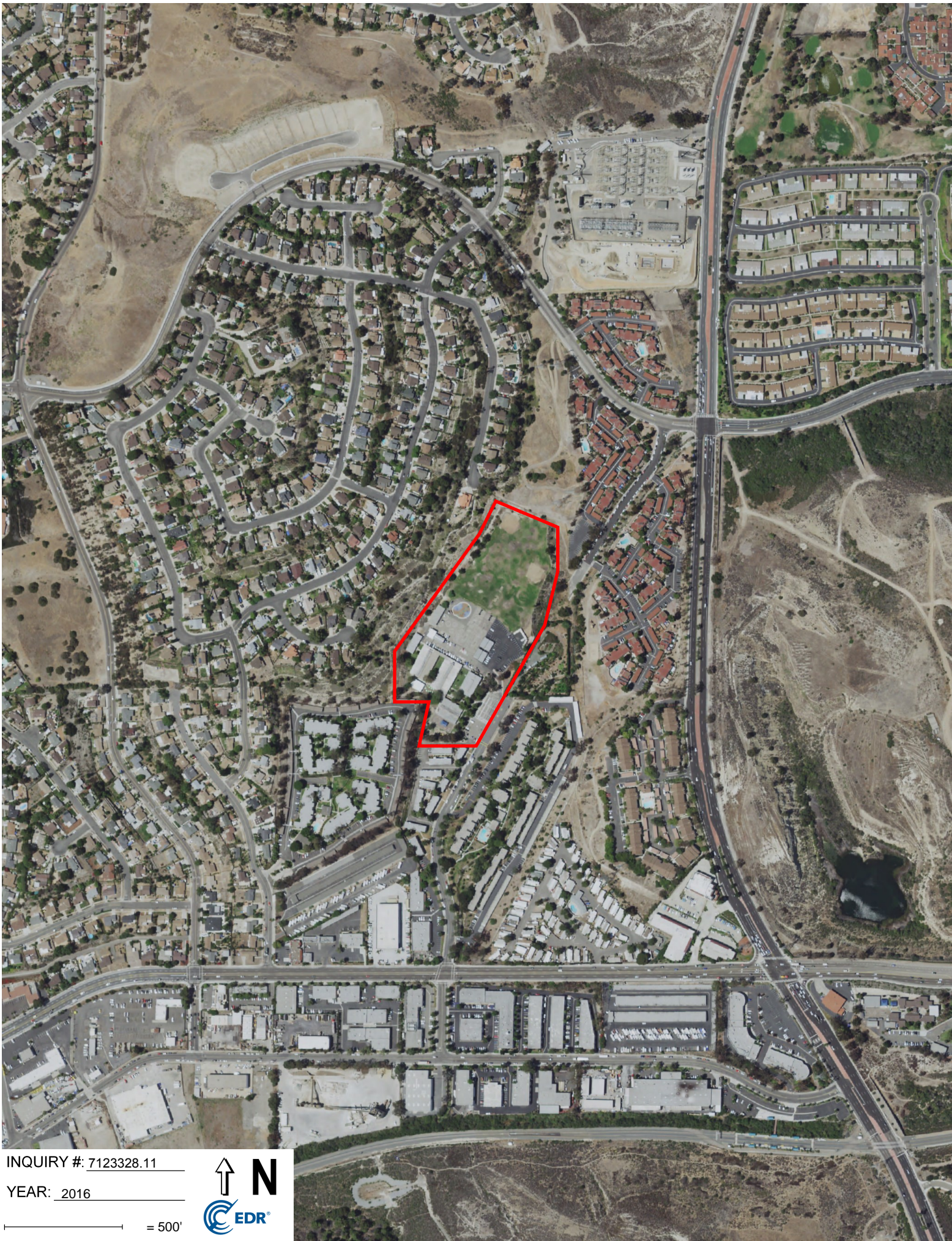
**When delivered electronically by EDR, the aerial photo images included with this report are for ONE TIME USE ONLY. Further reproduction of these aerial photo images is prohibited without permission from EDR. For more information contact your EDR Account Executive.**

### Disclaimer - Copyright and Trademark Notice

This Report contains certain information obtained from a variety of public and other sources reasonably available to Environmental Data Resources, Inc. It cannot be concluded from this Report that coverage information for the target and surrounding properties does not exist from other sources. NO WARRANTY EXPRESSED OR IMPLIED, IS MADE WHATSOEVER IN CONNECTION WITH THIS REPORT. ENVIRONMENTAL DATA RESOURCES, INC. SPECIFICALLY DISCLAIMS THE MAKING OF ANY SUCH WARRANTIES, INCLUDING WITHOUT LIMITATION, MERCHANTABILITY OR FITNESS FOR A PARTICULAR USE OR PURPOSE. ALL RISK IS ASSUMED BY THE USER. IN NO EVENT SHALL ENVIRONMENTAL DATA RESOURCES, INC. BE LIABLE TO ANYONE, WHETHER ARISING OUT OF ERRORS OR OMISSIONS, NEGLIGENCE, ACCIDENT OR ANY OTHER CAUSE, FOR ANY LOSS OF DAMAGE, INCLUDING, WITHOUT LIMITATION, SPECIAL, INCIDENTAL, CONSEQUENTIAL, OR EXEMPLARY DAMAGES. ANY LIABILITY ON THE PART OF ENVIRONMENTAL DATA RESOURCES, INC. IS STRICTLY LIMITED TO A REFUND OF THE AMOUNT PAID FOR THIS REPORT. Purchaser accepts this Report "AS IS". Any analyses, estimates, ratings, environmental risk levels or risk codes provided in this Report are provided for illustrative purposes only, and are not intended to provide, nor should they be interpreted as providing any facts regarding, or prediction or forecast of, any environmental risk for any property. Only a Phase I Environmental Site Assessment performed by an environmental professional can provide information regarding the environmental risk for any property. Additionally, the information provided in this Report is not to be construed as legal advice.

Copyright 2022 by Environmental Data Resources, Inc. All rights reserved. Reproduction in any media or format, in whole or in part, of any report or map of Environmental Data Resources, Inc., or its affiliates, is prohibited without prior written permission.

EDR and its logos (including Sanborn and Sanborn Map) are trademarks of Environmental Data Resources, Inc. or its affiliates. All other trademarks used herein are the property of their respective owners.



INQUIRY #: 7123328.11

YEAR: 2016

— = 500'





INQUIRY #: 7123328.11

YEAR: 2012

— = 500'





INQUIRY #: 7123328.11

YEAR: 2009

— = 500'





INQUIRY #: 7123328.11

YEAR: 2005

— = 500'





INQUIRY #: 7123328.11

YEAR: 2002

— = 500'





INQUIRY #: 7123328.11

YEAR: 1997

— = 500'





INQUIRY #: 7123328.11

YEAR: 1994

— = 500'





INQUIRY #: 7123328.11

YEAR: 1990

— = 500'



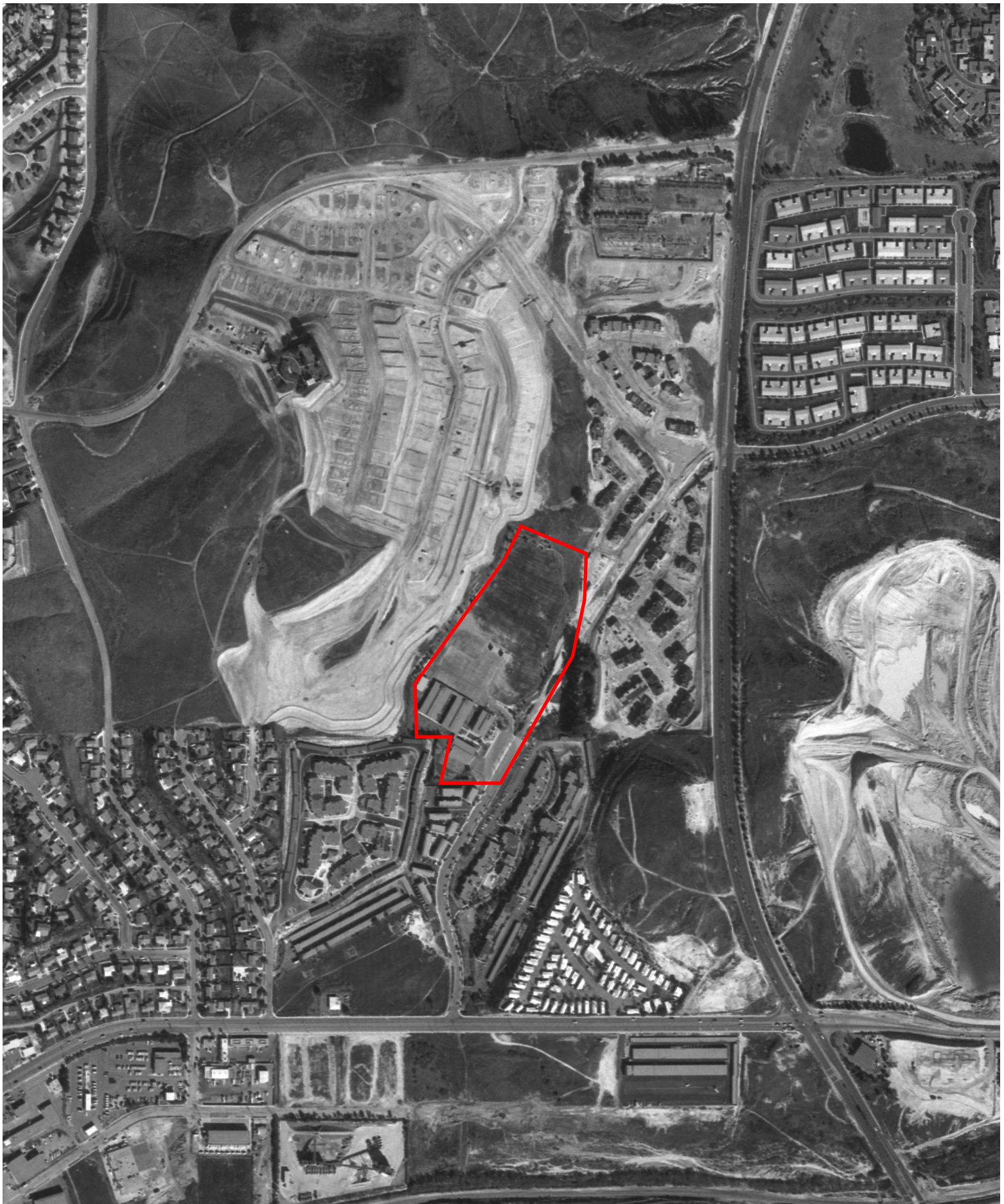


INQUIRY #: 7123328.11

YEAR: 1985

— = 500'





INQUIRY #: 7123328.11

YEAR: 1979

— = 500'





INQUIRY #: 7123328.11

YEAR: 1970

— = 500'





INQUIRY #: 7123328.11

YEAR: 1967

— = 500'





INQUIRY #: 7123328.11

YEAR: 1964

— = 500'



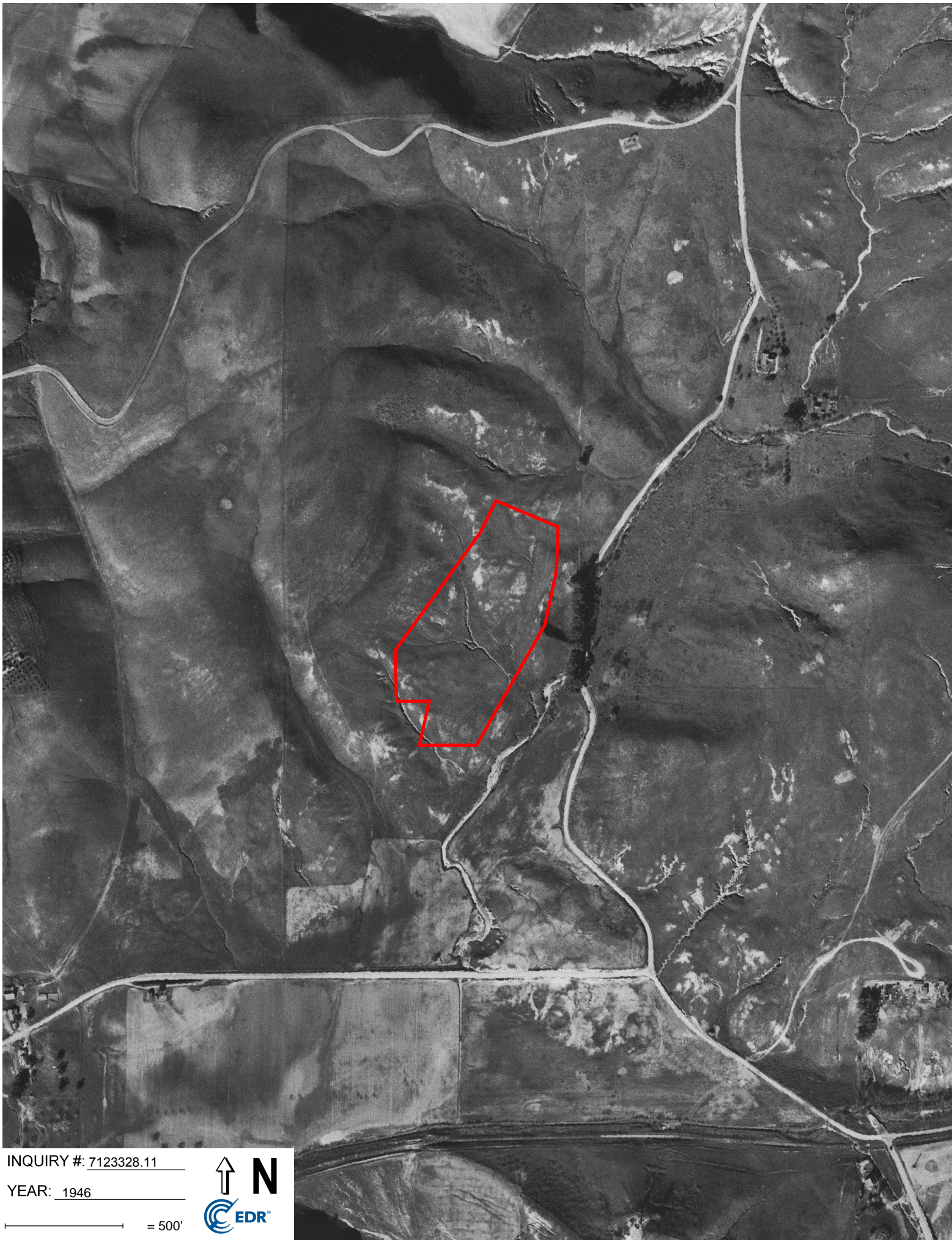


INQUIRY #: 7123328.11

YEAR: 1953

— = 500'



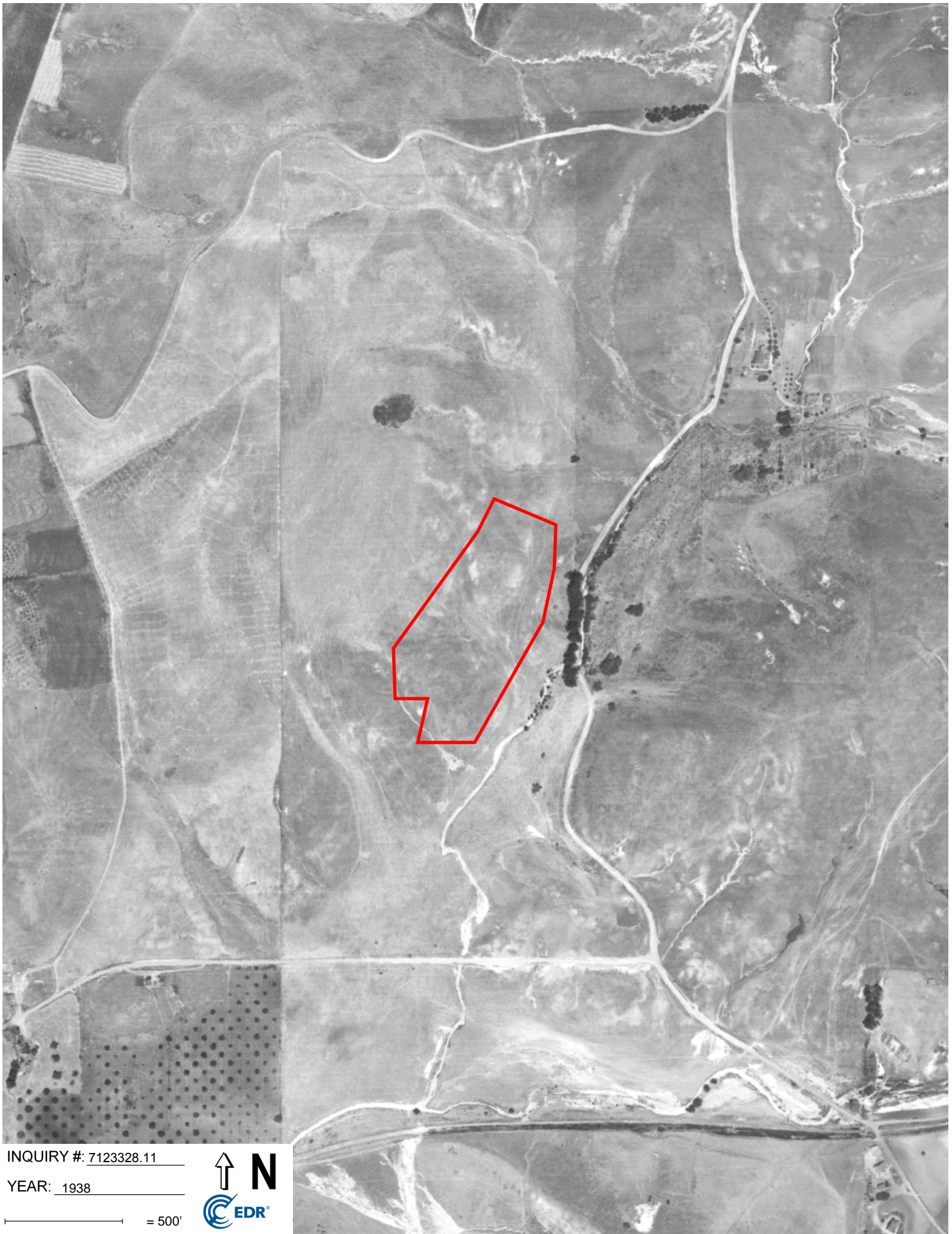


INQUIRY #: 7123328.11

YEAR: 1946

— = 500'





INQUIRY #: 7123328.11

YEAR: 1938

— = 500'



**Garrison School Site**

333 Garrison Street  
Oceanside, CA 92054

Inquiry Number: 7123328.8  
September 20, 2022

# EDR Building Permit Report

Target Property and Adjoining Properties

## TABLE OF CONTENTS

### SECTION

About This Report

Executive Summary

Findings

Glossary

***Thank you for your business.***

Please contact EDR at 1-800-352-0050  
with any questions or comments.

### **Disclaimer - Copyright and Trademark Notice**

This Report contains certain information obtained from a variety of public and other sources reasonably available to Environmental Data Resources, Inc. It cannot be concluded from this Report that coverage information for the target and surrounding properties does not exist from other sources. **NO WARRANTY EXPRESSED OR IMPLIED, IS MADE WHATSOEVER IN CONNECTION WITH THIS REPORT. ENVIRONMENTAL DATA RESOURCES, INC. SPECIFICALLY DISCLAIMS THE MAKING OF ANY SUCH WARRANTIES, INCLUDING WITHOUT LIMITATION, MERCHANTABILITY OR FITNESS FOR A PARTICULAR USE OR PURPOSE. ALL RISK IS ASSUMED BY THE USER. IN NO EVENT SHALL ENVIRONMENTAL DATA RESOURCES, INC. BE LIABLE TO ANYONE, WHETHER ARISING OUT OF ERRORS OR OMISSIONS, NEGLIGENCE, ACCIDENT OR ANY OTHER CAUSE, FOR ANY LOSS OR DAMAGE, INCLUDING, WITHOUT LIMITATION, SPECIAL, INCIDENTAL, CONSEQUENTIAL, OR EXEMPLARY DAMAGES. ANY LIABILITY ON THE PART OF ENVIRONMENTAL DATA RESOURCES, INC. IS STRICTLY LIMITED TO A REFUND OF THE AMOUNT PAID FOR THIS REPORT.** Purchaser accepts this Report "AS IS". Any analyses, estimates, ratings, environmental risk levels or risk codes provided in this Report are provided for illustrative purposes only, and are not intended to provide, nor should they be interpreted as providing any facts regarding, or prediction or forecast of, any environmental risk for any property. Only a Phase I Environmental Site Assessment performed by an environmental professional can provide information regarding the environmental risk for any property. Additionally, the information provided in this Report is not to be construed as legal advice.

Copyright 2020 by Environmental Data Resources, Inc. All rights reserved. Reproduction in any media or format, in whole or in part, of any report or map of Environmental Data Resources, Inc. or its affiliates is prohibited without prior written permission.

EDR and its logos (including Sanborn and Sanborn Map) are trademarks of Environmental Data Resources, Inc. or its affiliates. All other trademarks used herein are the property of their respective owners.

# EDR BUILDING PERMIT REPORT

## About This Report

The EDR Building Permit Report provides a practical and efficient method to search building department records for indications of environmental conditions. Generated via a search of municipal building permit records gathered from more than 1,600 cities nationwide, this report will assist you in meeting the search requirements of EPA's Standards and Practices for All Appropriate Inquiries (40 CFR Part 312), the ASTM Standard Practice for Environmental Site Assessments (E 1527-13), or custom requirements developed for the evaluation of environmental risk associated with a parcel of real estate.

Building permit data can be used to identify current and/or former operations and structures/features of environmental concern. The data can provide information on a target property and adjoining properties such as the presence of underground storage tanks, pump islands, sumps, drywells, etc., as well as information regarding water, sewer, natural gas, electrical connection dates, and current/former septic tanks.

## ASTM and EPA Requirements

ASTM E 1527-13 lists building department records as a "standard historical source," as detailed in § 8.3.4.7: "Building Department Records - The term building department records means those records of the local government in which the property is located indicating permission of the local government to construct, alter, or demolish improvements on the property." ASTM also states that "Uses in the area surrounding the property shall be identified in the report, but this task is required only to the extent that this information is revealed in the course of researching the property itself."

EPA's Standards and Practices for All Appropriate Inquiries (AAI) states: "§312.24: Reviews of historical sources of information. (a) Historical documents and records must be reviewed for the purposes of achieving the objectives and performance factors of §312.20(e) and (f). Historical documents and records may include, but are not limited to, aerial photographs, fire insurance maps, building department records, chain of title documents, and land use records."

## Methodology

EDR has developed the EDR Building Permit Report through our partnership with BuildFax, the nation's largest repository of building department records. BuildFax collects, updates, and manages building department records from local municipal governments. The database now includes 30 million permits, on more than 10 million properties across 1,600 cities in the United States.

The EDR Building Permit Report comprises local municipal building permit records, gathered directly from local jurisdictions, including both target property and adjoining properties. Years of coverage vary by municipality. Data reported includes (where available): date of permit, permit type, permit number, status, valuation, contractor company, contractor name, and description.

Incoming permit data is checked at seven stages in a regimented quality control process, from initial data source interview, to data preparation, through final auditing. To ensure the building department is accurate, each of the seven quality control stages contains, on average, 15 additional quality checks, resulting in a process of approximately 105 quality control "touch points."

For more information about the EDR Building Permit Report, please contact your EDR Account Executive at (800) 352-0050.



## EXECUTIVE SUMMARY: SEARCH DOCUMENTATION

A search of building department records was conducted by Environmental Data Resources, Inc (EDR) on behalf of Geotek on Sep 20, 2022.

### TARGET PROPERTY

333 Garrison Street  
Oceanside, CA 92054

### SEARCH METHODS

EDR searches available lists for both the Target Property and Surrounding Properties.

### RESEARCH SUMMARY

Building permits identified: **YES**

The following research sources were consulted in the preparation of this report. An "X" indicates where information was identified in the source and provided in this report.

### Oceanside

<u>Year</u>	<u>Source</u>	<u>TP</u>	<u>Adjoining</u>
2022	City of Oceanside, Development Services		X
2021	City of Oceanside, Development Services		X
2020	City of Oceanside, Development Services		X
2019	City of Oceanside, Development Services		X
2018	City of Oceanside, Development Services		X
2017	City of Oceanside, Development Services		X
2016	City of Oceanside, Development Services		X
2015	City of Oceanside, Development Services		X
2014	City of Oceanside, Development Services		X
2013	City of Oceanside, Development Services		
2012	City of Oceanside, Development Services		X
2011	City of Oceanside, Development Services		X
2010	City of Oceanside, Development Services		X
2009	City of Oceanside, Development Services		X
2008	City of Oceanside, Development Services		
2007	City of Oceanside, Development Services		X
2006	City of Oceanside, Development Services		X
2005	City of Oceanside, Development Services		X
2004	City of Oceanside, Development Services		X
2003	City of Oceanside, Development Services		X
2002	City of Oceanside, Development Services		X
2001	City of Oceanside, Development Services		X
2000	City of Oceanside, Development Services		X
1999	City of Oceanside, Development Services		
1998	City of Oceanside, Development Services		
1997	City of Oceanside, Development Services		
1996	City of Oceanside, Development Services		
1995	City of Oceanside, Development Services		

## EXECUTIVE SUMMARY: SEARCH DOCUMENTATION

<u>Year</u>	<u>Source</u>	<u>TP</u>	<u>Adjoining</u>
1994	City of Oceanside, Development Services		
1993	City of Oceanside, Development Services		
1992	City of Oceanside, Development Services		
1991	City of Oceanside, Development Services		
1990	City of Oceanside, Development Services		

Name: JurisdictionName

Years: Years

Source: Source

Phone: Phone

**BUILDING DEPARTMENT RECORDS SEARCHED**

Name: Oceanside  
Years: 1990-2022  
Source: City of Oceanside, Development Services, OCEANSIDE, CA  
Phone: (760) 435-3950

Name: San Diego County  
Years: 1971-2022  
Source: San Diego County, Development Services, ENCINITAS, CA  
Phone: (619) 446-5000

## TARGET PROPERTY FINDINGS

### TARGET PROPERTY DETAIL

**333 Garrison Street  
Oceanside, CA 92054**

No Permits Found

## ADJOINING PROPERTY FINDINGS

### ADJOINING PROPERTY DETAIL

The following Adjoining Property addresses were researched for this report. Detailed findings are provided for each address.

#### 12 EL CAMINO REAL

##### 801 12 EL CAMINO REAL

Date: **5/17/2001**  
Permit Type:  
Description: **1-A00 AMP T-POLE SUB POLE**

Permit Description:  
Work Class:  
Proposed Use: Plumbing,Electrical,Mechanical  
Permit Number: 136747  
Status:  
Valuation: \$0.00  
Contractor Company:  
Contractor Name: T. P. PLUMBING

#### EL CAMINO REAL

##### 1000 EL CAMINO REAL

Date: **11/2/2011**  
Permit Type: **ROWP**  
Description: **ENCROACHING TO INSPECT UG HANDHOLE H3826067088**

Permit Description: **RIGHT OF WAY PERMIT**  
Work Class: ROW PERMIT  
Proposed Use: SDG&E  
Permit Number: ROWP11-0349  
Status: FINALED  
Valuation: \$0.00  
Contractor Company:  
Contractor Name: SAN DIEGO GAS & ELECTRIC

## ADJOINING PROPERTY FINDINGS

### 1100 EL CAMINO REAL

Date: **7/18/2016**  
Permit Type: **ROWP**  
Description: **SAP 510000420119/SDGE/INSPECTING FACILITY**

Permit Description: **RIGHT OF WAY PERMIT**  
Work Class: ROW PERMIT  
Proposed Use: SDG&E  
Permit Number: ROWP16-0290  
Status: FINALED  
Valuation: \$0.00  
Contractor Company:  
Contractor Name: SDG&E - BILL CHANDLER

### 799 EL CAMINO REAL

Date: **12/11/2007**  
Permit Type:  
Description: **INSTALL 10x10 SLAB WITH FENCE ENCLOSURE FOR AIR SAMPLER WITH POLE AND METER**

Permit Description:  
Work Class:  
Proposed Use:  
Permit Number: 171986  
Status:  
Valuation: \$26,841.00  
Contractor Company:  
Contractor Name: WINDOR INC

## ADJOINING PROPERTY FINDINGS

### 801 EL CAMINO REAL

Date: **6/9/2017**  
Permit Type: **BLDG**  
Description: **SOUND WALL 7,125 SF @ SDGE SAN LUIS REY SUB STN**

Permit Description: **BUILDING**  
Work Class: BLD RETAINING WALL  
Proposed Use: ENGINEERED 401-800  
Permit Number: BLDG16-2869  
Status: ISSUED  
Valuation: \$0.00  
Contractor Company:  
Contractor Name: BETA ENGINEERING CALIFORNIA L ...

Date: **3/17/2017**  
Permit Type:  
Description: **ROWP SHIFTING TRANSFORMER**

Permit Description:  
Work Class: ROW PERMIT  
Proposed Use: MISCELLANEOUS  
Permit Number: ROWP17-0103  
Status: FINALED  
Valuation: \$0.00  
Contractor Company:  
Contractor Name: RIGHT OF WAY INC

Date: **4/29/2016**  
Permit Type: **BLDG**  
Description: **MASONRY RETAINING WALL (MAX HEIGHT 5'4" , 50 LINEAR FEET)**

Permit Description: **BUILDING**  
Work Class: BLD RETAINING WALL  
Proposed Use: STANDARD  
Permit Number: BLDG16-1053  
Status: FINALED  
Valuation: \$0.00  
Contractor Company:  
Contractor Name: BETA ENGINEERING CALIFORNIA LP

## ADJOINING PROPERTY FINDINGS

Date: **2/26/2016**  
Permit Type: **ROWP**  
Description: **DPSS 650479-020 OVERHEAD MAINTENANCE TO REMOVE OLD PIPE STUB**

Permit Description: **RIGHT OF WAY PERMIT**  
Work Class: ROW PERMIT  
Proposed Use: SDG&E  
Permit Number: ROWP16-0074  
Status: ISSUED  
Valuation: \$0.00  
Contractor Company:  
Contractor Name: SAN DIEGO GAS & ELECTRIC

Date: **12/15/2015**  
Permit Type: **BLDG**  
Description: **150 SQ FT- SITE-GUARD SHACK FOR SDGE**

Permit Description: **BUILDING**  
Work Class: BLD MISC STRUCTURE  
Proposed Use:  
Permit Number: BLDG15-3116  
Status: FINALED  
Valuation: \$0.00  
Contractor Company:  
Contractor Name: SOUTHLAND ELECTRIC INC

Date: **11/9/2015**  
Permit Type: **HR**  
Description: **SDG&E SLR SUBSTATION**

Permit Description: **HAUL ROUTE**  
Work Class: HAUL ROUTE PERMIT  
Proposed Use:  
Permit Number: HR15-0026  
Status: ISSUED  
Valuation: \$0.00  
Contractor Company:  
Contractor Name: GEO PACIFIC SERVICES INC

## ADJOINING PROPERTY FINDINGS

Date: **10/22/2010**  
Permit Type: **ROWP**  
Description: **UNLOADING MATERIAL & EQUIPMENT @ SDG&E SUBSTATION**

Permit Description: **RIGHT OF WAY PERMIT**  
Work Class: **ROW PERMIT**  
Proposed Use: **MISCELLANEOUS**  
Permit Number: **ROWP10-00411**  
Status: **ISSUED**  
Valuation: **\$0.00**  
Contractor Company:  
Contractor Name: **ROEL CONSTRUCTION CO INC**

### **GARRISON**

#### **319 GARRISON**

Date: **12/13/2021**  
Permit Type:  
Description: **REPLACING FLAT**

Permit Description:  
Work Class: **BLD ROOFING**  
Proposed Use: **> 3,000 SQ FT**  
Permit Number: **BLDG21-4601**  
Status: **RECEIVED**  
Valuation: **\$58,458.00**  
Contractor Company:  
Contractor Name: **ANTIS ROOFING & WATERPROOFING LLC**

## ADJOINING PROPERTY FINDINGS

Date: **11/23/2021**  
Permit Type:  
Description: **REPLACEMENT OF FLAT ROOF. INSTALLING 60 MIL, PVC**

Permit Description:  
Work Class: BLD ROOFING  
Proposed Use:  
Permit Number: BLDG21-4451  
Status: RECEIVED  
Valuation: \$32,184.00  
Contractor Company:  
Contractor Name: ANTIS ROOFING & WATERPROOFING LLC

Date: **1/15/2021**  
Permit Type:  
Description: **DUE TO THE CONDITION OF THE BUR ROOF SYSTEM,**

Permit Description:  
Work Class: BLD ROOFING  
Proposed Use: > 3,000 SQ FT  
Permit Number: BLDG21-0212  
Status: RECEIVED  
Valuation: \$0.00  
Contractor Company:  
Contractor Name: ANTIS ROOFING & WATERPROOFING LLC

Date: **1/15/2021**  
Permit Type:  
Description: **DUE TO THE CONISTIONS OF THE EXISTING BUR ROOF SYSTEM**

Permit Description:  
Work Class: BLD ROOFING  
Proposed Use: > 3,000 SQ FT  
Permit Number: BLDG21-0213  
Status: RECEIVED  
Valuation: \$0.00  
Contractor Company:  
Contractor Name: ANTIS ROOFING & WATERPROOFING LLC

## ADJOINING PROPERTY FINDINGS

Date: **1/16/2020**  
Permit Type:  
Description: **OVERLAY, TPO, GAF, 60 MIL TPO, ESR1597, 1/2 : 12 PITCH**

Permit Description:  
Work Class: BLD ROOFING  
Proposed Use: > 3,000 SQ FT  
Permit Number: BLDG20-0183  
Status: FINALED  
Valuation: \$42,000.00  
Contractor Company:  
Contractor Name: RSI ROOFING

Date: **12/7/2018**  
Permit Type:  
Description: **REROOF, BLDG1 UNITS 37-48**

Permit Description:  
Work Class: BLD ROOFING  
Proposed Use: > 3,000 SQ FT  
Permit Number: BLDG18-4324  
Status: FINALED  
Valuation: \$0.00  
Contractor Company:  
Contractor Name: RSI ROOFING

Date: **12/7/2018**  
Permit Type:  
Description: **REROOF, BLDG2, UNITS 81-88, 26 SQRS**

Permit Description:  
Work Class: BLD ROOFING  
Proposed Use:  
Permit Number: BLDG18-4325  
Status: ISSUED  
Valuation: \$0.00  
Contractor Company:  
Contractor Name: RSI ROOFING

## ADJOINING PROPERTY FINDINGS

Date: **6/23/2014**  
Permit Type: **ROWP**  
Description: **MAINTENANCE REPAIR TO SIDEWALK**

Permit Description: **RIGHT OF WAY PERMIT**  
Work Class: ROW PERMIT  
Proposed Use: COX  
Permit Number: ROWP14-0244  
Status: ISSUED  
Valuation: \$0.00  
Contractor Company:  
Contractor Name:

Date: **6/23/2014**  
Permit Type: **ROWP**  
Description: **MAINTENANCE REPAIR TO SIDEWALK**

Permit Description: **ROWP**  
Work Class: ROW PERMIT  
Proposed Use: COX  
Permit Number: ROWP14-0244  
Status: FINALED  
Valuation: \$0.00  
Contractor Company:  
Contractor Name: SUNSHINE COMMUNICATIONS INC

Date: **9/13/2012**  
Permit Type: **BLDG**  
Description: **REROOF; UNITS 69-80, SECTION B; T/O EXISTING ROOF LAYERS,**

Permit Description: **BUILDING**  
Work Class: BLD ROOFING  
Proposed Use:  
Permit Number: BLDG12-1455  
Status: FINALED  
Valuation: \$0.00  
Contractor Company:  
Contractor Name: CENTRAL ROOFING COMPANY

## ADJOINING PROPERTY FINDINGS

Date: **9/13/2012**  
Permit Type: **BLDG**  
Description: **REROOF; UNITS 1-8, SECTION B; T/O EXISTING ROOF LAYERS**

Permit Description: **BUILDING**  
Work Class: BLD ROOFING  
Proposed Use:  
Permit Number: BLDG12-1456  
Status: FINALED  
Valuation: \$0.00  
Contractor Company:  
Contractor Name: CENTRAL ROOFING COMPANY

Date: **10/10/2011**  
Permit Type: **BLDG**  
Description: **B57-68 T/O BUR REPLACE W NEW MODIFIED BITUMEN ROOF SYSTEM**

Permit Description: **BUILDING**  
Work Class: BLD ROOFING  
Proposed Use: > 3,000 SQ FT  
Permit Number: BLDG11-1568  
Status: FINALED  
Valuation: \$0.00  
Contractor Company:  
Contractor Name: CENTRAL ROOFING COMPANY

Date: **6/24/2010**  
Permit Type: **BLDG**  
Description: **BLDG B UNITS 37-48 REROOF FLAT ROOF ONLY**

Permit Description: **BUILDING**  
Work Class: ROOFING  
Proposed Use:  
Permit Number: BLDG10-01167  
Status: FINALED  
Valuation: \$0.00  
Contractor Company:  
Contractor Name: CENTRAL ROOFING COMPANY

## ADJOINING PROPERTY FINDINGS

Date: **6/24/2010**  
Permit Type: **BLDG**  
Description: **BLDG B UNITS 29-36 REROOF FLAT ROOF ONLY**

Permit Description: **BUILDING**  
Work Class: **ROOFING**  
Proposed Use:  
Permit Number: **BLDG10-01166**  
Status: **FINALED**  
Valuation: **\$0.00**  
Contractor Company:  
Contractor Name: **CENTRAL ROOFING COMPANY**

Date: **10/9/2009**  
Permit Type: **ROOFING**  
Description: **REROOF, REROOF**

Permit Description:  
Work Class:  
Proposed Use:  
Permit Number: **BLDG09-00057**  
Status: **FINALED**  
Valuation: **\$8,500.00**  
Contractor Company:  
Contractor Name: **CENTRAL ROOFING COMPANY**

Date: **10/11/2005**  
Permit Type:  
Description: **REPAIR APPROX 10'-20' OF UNDERGROUND 8' SEWER LINE APPROX 40' AWAY FROM BLD. (NEW SDR PIPE)**

Permit Description:  
Work Class:  
Proposed Use: **Plumbing,Electrical,Mechanical**  
Permit Number: **162337**  
Status:  
Valuation: **\$0.00**  
Contractor Company:  
Contractor Name: **AIR-MERICA**

## ADJOINING PROPERTY FINDINGS

Date: **5/12/2003**  
Permit Type:  
Description: **REROOF**

Permit Description:  
Work Class:  
Proposed Use: Residential Addition  
Permit Number: 149045  
Status:  
Valuation: \$2,360.00  
Contractor Company:  
Contractor Name:

Date: **11/18/2002**  
Permit Type:  
Description: **REROOF**

Permit Description:  
Work Class:  
Proposed Use: Swimming Pool/Spa  
Permit Number: 145067  
Status:  
Valuation: \$2,400.00  
Contractor Company:  
Contractor Name:

Date: **9/11/2002**  
Permit Type:  
Description: **REROOF**

Permit Description:  
Work Class:  
Proposed Use: Residential Addition  
Permit Number: 144157  
Status:  
Valuation: \$2,400.00  
Contractor Company:  
Contractor Name:

## ADJOINING PROPERTY FINDINGS

Date: **5/28/2002**

Permit Type:

Description: **REROOF**

Permit Description:

Work Class:

Proposed Use: Residential Addition

Permit Number: 142665

Status:

Valuation: \$2,596.00

Contractor Company:

Contractor Name: GRAPHIC BUILDERS

Date: **5/1/2001**

Permit Type:

Description: **REROOF- INSTALL TORCH DOWN MODIFIED ROOFING**

Permit Description:

Work Class:

Proposed Use: Residential Addition

Permit Number: 136998

Status:

Valuation: \$2,596.00

Contractor Company:

Contractor Name: CLEVELAND ST HOUSING CORP

Date: **4/24/2001**

Permit Type:

Description: **REROOF**

Permit Description:

Work Class:

Proposed Use: Residential Addition

Permit Number: 136547

Status:

Valuation: \$2,400.00

Contractor Company:

Contractor Name: AELOTT AIR CONDITIONING

## ADJOINING PROPERTY FINDINGS

Date: **4/17/2001**  
Permit Type:  
Description: **RE-ROOF CAR PORT**

Permit Description:  
Work Class:  
Proposed Use: Residential Addition  
Permit Number: 136372  
Status:  
Valuation: \$1,888.00  
Contractor Company:  
Contractor Name: COASTAL AIR MECH

Date: **8/4/2000**  
Permit Type:  
Description: **REROOF**

Permit Description:  
Work Class:  
Proposed Use: Residential Addition  
Permit Number: 132758  
Status:  
Valuation: \$3,700.00  
Contractor Company:  
Contractor Name: LEGEND SERVICE CENTER

### 322 GARRISON

Date: **10/6/2020**  
Permit Type:  
Description: **REROOF 44 SQ WITH SINGLE PLY TPO INSTALLATION, (1) LAYER OF**

Permit Description:  
Work Class: BLD ROOFING  
Proposed Use: > 3,000 SQ FT  
Permit Number: BLDG20-3509  
Status: RECEIVED  
Valuation: \$0.00  
Contractor Company:  
Contractor Name: RSI ROOFING

## ADJOINING PROPERTY FINDINGS

Date: **12/27/2018**  
Permit Type:  
Description: **TO CLEAN AND PREP THE DECK FOR AN OVERLAY RE-ROOF WITH**

Permit Description:  
Work Class: BLD ROOFING  
Proposed Use: > 3,000 SQ FT  
Permit Number: BLDG18-4545  
Status: FINALED  
Valuation: \$0.00  
Contractor Company:  
Contractor Name: RSI ROOFING

Date: **12/7/2018**  
Permit Type:  
Description: **REROOF, BLDG 4, UNITS 137-148**

Permit Description:  
Work Class: BLD ROOFING  
Proposed Use: > 3,000 SQ FT  
Permit Number: BLDG18-4321  
Status: ISSUED  
Valuation: \$0.00  
Contractor Company:  
Contractor Name: RSI ROOFING

Date: **12/7/2018**  
Permit Type:  
Description: **REROOF, BLDG 1, UNITS 25-36, 43 SQRS**

Permit Description:  
Work Class: BLD ROOFING  
Proposed Use: > 3,000 SQ FT  
Permit Number: BLDG18-4317  
Status: FINALED  
Valuation: \$0.00  
Contractor Company:  
Contractor Name: RSI ROOFING

## ADJOINING PROPERTY FINDINGS

Date: **12/7/2018**  
Permit Type:  
Description: **REROOF, BLDG 2, UNITS 37-44**

Permit Description:  
Work Class: BLD ROOFING  
Proposed Use:  
Permit Number: BLDG18-4319  
Status: FINALED  
Valuation: \$0.00  
Contractor Company:  
Contractor Name: RSI ROOFING

Date: **12/7/2018**  
Permit Type:  
Description: **REROOF, BLDG5, UNITS 149-160**

Permit Description:  
Work Class: BLD ROOFING  
Proposed Use: > 3,000 SQ FT  
Permit Number: BLDG18-4322  
Status: FINALED  
Valuation: \$0.00  
Contractor Company:  
Contractor Name: RSI ROOFING

Date: **12/7/2018**  
Permit Type:  
Description: **REROOF, BLDG 3, UNITS 109-115**

Permit Description:  
Work Class: BLD ROOFING  
Proposed Use: > 3,000 SQ FT  
Permit Number: BLDG18-4320  
Status: FINALED  
Valuation: \$0.00  
Contractor Company:  
Contractor Name: RSI ROOFING

## ADJOINING PROPERTY FINDINGS

Date: **11/25/2015**  
Permit Type: **BLDG**  
Description: **RESURFACE EXISTING POOL, CRACK REINFORCEMENT AND RAISING**

Permit Description: **BUILDING**  
Work Class: BLD POOL SPA  
Proposed Use:  
Permit Number: BLDG15-3424  
Status: FINALED  
Valuation: \$0.00  
Contractor Company:  
Contractor Name: GARDNER POOL COMPANY INC.

Date: **7/28/2015**  
Permit Type: **BLDG**  
Description: **UNITS 41 & 42 REPAIR IN KIND DUE TO WATER DAMAGE; INSULATION**

Permit Description: **BUILDING**  
Work Class: BLD RES REMODEL  
Proposed Use: NON-STRUCTURAL  
Permit Number: BLDG15-1928  
Status: FINALED  
Valuation: \$0.00  
Contractor Company:  
Contractor Name: R & M CONSTRUCTION INC

Date: **9/13/2012**  
Permit Type: **BLDG**  
Description: **REROOF UNITS 89-96 - SECTION C; T/O EXISTING ROOF LAYERS,**

Permit Description: **BUILDING**  
Work Class: BLD ROOFING  
Proposed Use:  
Permit Number: BLDG12-1451  
Status: FINALED  
Valuation: \$0.00  
Contractor Company:  
Contractor Name: CENTRAL ROOFING COMPANY

## ADJOINING PROPERTY FINDINGS

Date: **9/13/2012**  
Permit Type: **BLDG**  
Description: **REROOF; UNITS 117-124, SECTION C; T/O EXISTING ROOF LAYERS,**

Permit Description: **BUILDING**  
Work Class: BLD ROOFING  
Proposed Use:  
Permit Number: BLDG12-1453  
Status: FINALED  
Valuation: \$0.00  
Contractor Company:  
Contractor Name: CENTRAL ROOFING COMPANY

Date: **9/13/2012**  
Permit Type: **BLDG**  
Description: **REROOF; UNITS 17-24, SECTION C; T/O EXISTING ROOF LAYERS,**

Permit Description: **BUILDING**  
Work Class: BLD ROOFING  
Proposed Use:  
Permit Number: BLDG12-1454  
Status: FINALED  
Valuation: \$0.00  
Contractor Company:  
Contractor Name: CENTRAL ROOFING COMPANY

Date: **9/8/2011**  
Permit Type: **BLDG**  
Description: **#1-8 T/O (E) INSTALL CLASS A-APP MODIFIED BITUMEN SYSTEM**

Permit Description: **BUILDING**  
Work Class: BLD ROOFING  
Proposed Use:  
Permit Number: BLDG11-1380  
Status: FINALED  
Valuation: \$0.00  
Contractor Company:  
Contractor Name:

## ADJOINING PROPERTY FINDINGS

Work Class: BLD ROOFING  
Proposed Use:  
Permit Number: BLDG11-1380  
Status: FINALED  
Valuation: \$0.00  
Contractor Company:  
Contractor Name: CENTRAL ROOFING COMPANY

Date: **9/8/2011**  
Permit Type: **BLDG**  
Description: **#9-16 T/O (E) INSTALL CLASS A-APP MODIFIED BITUMEN SYSTEM**

Permit Description: **BUILDING**  
Work Class: BLD ROOFING  
Proposed Use:  
Permit Number: BLDG11-1381  
Status: FINALED  
Valuation: \$0.00  
Contractor Company:  
Contractor Name:

Work Class: BLD ROOFING  
Proposed Use:  
Permit Number: BLDG11-1381  
Status: FINALED  
Valuation: \$0.00  
Contractor Company:  
Contractor Name: CENTRAL ROOFING COMPANY

## ADJOINING PROPERTY FINDINGS

Date: **9/8/2011**  
Permit Type: **BLDG**  
Description: **#97-108 T/O (E) INSTALL CLASS A-APP MODIFIED BITUMEN SYSTEM**

Permit Description: **BUILDING**  
Work Class: BLD ROOFING  
Proposed Use: > 3,000 SQ FT  
Permit Number: BLDG11-1383  
Status: FINALED  
Valuation: \$0.00  
Contractor Company:  
Contractor Name:

Work Class: BLD ROOFING  
Proposed Use: > 3,000 SQ FT  
Permit Number: BLDG11-1383  
Status: FINALED  
Valuation: \$0.00  
Contractor Company:  
Contractor Name: CENTRAL ROOFING COMPANY

Date: **9/8/2011**  
Permit Type: **BLDG**  
Description: **#125-136 T/O (E) INSTALL CLASS A-APP MODIFIED BITUMEN**

Permit Description: **BUILDING**  
Work Class: BLD ROOFING  
Proposed Use: > 3,000 SQ FT  
Permit Number: BLDG11-1384  
Status: FINALED  
Valuation: \$0.00  
Contractor Company:  
Contractor Name:

## ADJOINING PROPERTY FINDINGS

Work Class: BLD ROOFING  
Proposed Use: > 3,000 SQ FT  
Permit Number: BLDG11-1384  
Status: FINALED  
Valuation: \$0.00  
Contractor Company:  
Contractor Name: CENTRAL ROOFING COMPANY

Date: **9/8/2011**  
Permit Type: **BLDG**  
Description: **#69-80 T/O (E) INSTALL CLASS A-APP MODIFIED BITUMEN SYSTEM**

Permit Description: **BUILDING**  
Work Class: BLD ROOFING  
Proposed Use: > 3,000 SQ FT  
Permit Number: BLDG11-1382  
Status: FINALED  
Valuation: \$0.00  
Contractor Company:  
Contractor Name:

Work Class: BLD ROOFING  
Proposed Use: > 3,000 SQ FT  
Permit Number: BLDG11-1382  
Status: FINALED  
Valuation: \$0.00  
Contractor Company:  
Contractor Name: CENTRAL ROOFING COMPANY

## ADJOINING PROPERTY FINDINGS

Date: **8/2/2010**  
Permit Type: **BLDG**  
Description: **REROOF BLDG C: UNITS 149-160**

Permit Description: **BUILDING**  
Work Class: ROOFING  
Proposed Use:  
Permit Number: BLDG10-01369  
Status: FINALED  
Valuation: \$0.00  
Contractor Company:  
Contractor Name: CENTRAL ROOFING COMPANY

Date: **6/24/2010**  
Permit Type: **BLDG**  
Description: **BLDG C UNITS 45-56 REROOF FLAT ROOF ONLY**

Permit Description: **BUILDING**  
Work Class: ROOFING  
Proposed Use:  
Permit Number: BLDG10-01168  
Status: FINALED  
Valuation: \$0.00  
Contractor Company:  
Contractor Name: CENTRAL ROOFING COMPANY

Date: **6/24/2010**  
Permit Type: **BLDG**  
Description: **BLDG C UNITS 81-88 REROOF FLAT ROOF ONLY**

Permit Description: **BUILDING**  
Work Class: ROOFING  
Proposed Use:  
Permit Number: BLDG10-01169  
Status: FINALED  
Valuation: \$0.00  
Contractor Company:  
Contractor Name: CENTRAL ROOFING COMPANY

## ADJOINING PROPERTY FINDINGS

Date: **6/24/2010**  
Permit Type: **BLDG**  
Description: **BLDG C UNITS 109-116 REROOF FLAT ROOF ONLY**

Permit Description: **BUILDING**  
Work Class: **ROOFING**  
Proposed Use:  
Permit Number: **BLDG10-01170**  
Status: **FINALED**  
Valuation: **\$0.00**  
Contractor Company:  
Contractor Name: **CENTRAL ROOFING COMPANY**

Date: **3/5/2007**  
Permit Type:  
Description: **NEW ELEC METER SOCKET FOR APT #105 AND BUS BAR REPAIRS ON HOUSE METER**

Permit Description:  
Work Class:  
Proposed Use: **Plumbing,Electrical,Mechanical**  
Permit Number: **167418**  
Status:  
Valuation: **\$0.00**  
Contractor Company:  
Contractor Name: **K HOVNIANIAN AT PLAZZA DEL ORO, LLC**

Date: **7/31/2006**  
Permit Type:  
Description: **REROOF: T/O EXIST'G BUR. INSTALL TORCH DOWN US INTEG ROOF SYSTEM UL #R9684 20 SQ**

Permit Description:  
Work Class:  
Proposed Use: **Residential Addition**  
Permit Number: **164425**  
Status:  
Valuation: **\$2,400.00**  
Contractor Company:  
Contractor Name: **ACTION AIR CONDITIONING**

## ADJOINING PROPERTY FINDINGS

Date: **6/10/2003**

Permit Type:

Description: **REROOF**

Permit Description:

Work Class:

Proposed Use: Residential Addition

Permit Number: 149518

Status:

Valuation: \$2,950.00

Contractor Company:

Contractor Name: DILL'S ROOFING

Date: **6/19/2002**

Permit Type:

Description: **TEAR OFF EXISTING BUR**

Permit Description:

Work Class:

Proposed Use: Residential Addition

Permit Number: 143000

Status:

Valuation: \$2,600.00

Contractor Company:

Contractor Name: SPECTRA SITE NETWORK SERVICES

Date: **5/22/2002**

Permit Type:

Description: **REROOF**

Permit Description:

Work Class:

Proposed Use: Residential Addition

Permit Number: 142597

Status:

Valuation: \$2,600.00

Contractor Company:

Contractor Name: G R WANCZUK & SONS

## ADJOINING PROPERTY FINDINGS

Date: **5/16/2002**

Permit Type:

Description: **REROOF**

Permit Description:

Work Class:

Proposed Use: Residential Addition

Permit Number: 142514

Status:

Valuation: \$2,600.00

Contractor Company:

Contractor Name: A & J FOSTER INC

Date: **5/18/2001**

Permit Type:

Description: **REPLACE FACE OF SIGNS**

Permit Description:

Work Class:

Proposed Use: Signs

Permit Number: 136939

Status:

Valuation: \$1,333.00

Contractor Company:

Contractor Name: WRICO INTERNATIONAL

Date: **5/11/2001**

Permit Type:

Description: **RE-ROOF - TEAR OFF EXISTING BUR INSTALL TORCH**

Permit Description:

Work Class:

Proposed Use: Residential Addition

Permit Number: 136919

Status:

Valuation: \$2,360.00

Contractor Company:

Contractor Name: PACIFIC MOBILE HOME CONSTRUCTI

## ADJOINING PROPERTY FINDINGS

Date: **5/8/2001**  
Permit Type:  
Description: **REROOF- REPLACE BUR W/ NEW TORCH DOWN ROOF**

Permit Description:  
Work Class:  
Proposed Use: Residential Addition  
Permit Number: 136914  
Status:  
Valuation: \$2,360.00  
Contractor Company:  
Contractor Name: RIGHTWAY

Date: **4/23/2001**  
Permit Type:  
Description: **REROOF-TEAR EXISTING BUR, INSTALL TORCH DOWN**

Permit Description:  
Work Class:  
Proposed Use: Residential Addition  
Permit Number: 136403  
Status:  
Valuation: \$2,630.00  
Contractor Company:  
Contractor Name: CAL-PAC ROOFING

Date: **4/11/2001**  
Permit Type:  
Description: **REROOF- TEAR OFF BUR -INSTALL US INTEC**

Permit Description:  
Work Class:  
Proposed Use: Residential Addition  
Permit Number: 136274  
Status:  
Valuation: \$2,400.00  
Contractor Company:  
Contractor Name: PACIFIC NEON

## ADJOINING PROPERTY FINDINGS

Date: **6/12/2000**  
Permit Type:  
Description: **REROOF**

Permit Description:  
Work Class:  
Proposed Use: Residential Addition  
Permit Number: 132306  
Status:  
Valuation: \$3,540.00  
Contractor Company:  
Contractor Name:

Date: **6/12/2000**  
Permit Type:  
Description: **REROOF**

Permit Description:  
Work Class:  
Proposed Use: Residential Addition  
Permit Number: 132307  
Status:  
Valuation: \$3,540.00  
Contractor Company:  
Contractor Name: ROYAL ROOFING

Date: **6/6/2000**  
Permit Type:  
Description: **REROOF**

Permit Description:  
Work Class:  
Proposed Use: Residential Addition  
Permit Number: 132201  
Status:  
Valuation: \$4,800.00  
Contractor Company:  
Contractor Name: GENE FETTY

## ADJOINING PROPERTY FINDINGS

### LEEWARD CT

#### 368 LEEWARD CT

Date: **10/24/2014**  
Permit Type: **BLDG**  
Description: **28 MODULES 6.06 KW UPGRADE**

Permit Description: **BUILDING**  
Work Class: BLD SOLAR PV SYSTEM  
Proposed Use: PV WITH UPGRADE  
Permit Number: BLDG14-2167  
Status: FINALED  
Valuation: \$0.00  
Contractor Company:  
Contractor Name: MILHOLLAND ELECTRIC INC

Date: **7/21/2011**  
Permit Type: **BLDG**  
Description: **WATER HEATER C/O SAME LOCATION LIKE FOR LIKE**

Permit Description: **BUILDING**  
Work Class: BLD RESIDENTIAL PME  
Proposed Use: SIMPLE  
Permit Number: BLDG11-1113  
Status: ISSUED  
Valuation: \$0.00  
Contractor Company:  
Contractor Name: RESCUE ROOTER

## ADJOINING PROPERTY FINDINGS

Date: **1/3/2007**  
Permit Type:  
Description: **POOL GUNITE**

Permit Description:  
Work Class:  
Proposed Use: Swimming Pool/Spa  
Permit Number: 166954  
Status:  
Valuation: \$12,600.00  
Contractor Company:  
Contractor Name:

### 372 LEEWARD CT

Date: **9/26/2018**  
Permit Type:  
Description: **.ROOF MOUNT PV; 22 MODULES, 1 INVERTER, 6.38kW**

Permit Description:  
Work Class: BLD SOLAR PV RES  
Proposed Use:  
Permit Number: BLDG18-3270  
Status: FINALED  
Valuation: \$0.00  
Contractor Company:  
Contractor Name: NEW POWER INC dba NEW POWER

Date: **5/24/2016**  
Permit Type: **BLDG**  
Description: **FAU CHANGEOUT SAME SIZE SAME LOCATION**

Permit Description: **BUILDING**  
Work Class: BLD RESIDENTIAL PME  
Proposed Use: SIMPLE  
Permit Number: BLDG16-1657  
Status: FINALED  
Valuation: \$0.00  
Contractor Company:  
Contractor Name: THA HEATING & AIR INC

## ADJOINING PROPERTY FINDINGS

Date: **4/8/2010**  
Permit Type: **BLDG**  
Description: **REMOVE (E) SHAKE AND REPLACE WITH 7/16"OSB,**

Permit Description: **BUILDING**  
Work Class: **ROOFING**  
Proposed Use:  
Permit Number: **BLDG10-00677**  
Status: **ISSUED**  
Valuation: **\$0.00**  
Contractor Company:  
Contractor Name:

### 388 LEEWARD CT

Date: **3/15/2017**  
Permit Type:  
Description: **AE02951 / DIG A 4'X4'X4' PIT IN CONCRETE & DIRT TO**

Permit Description:  
Work Class: **ROW PERMIT**  
Proposed Use: **AT&T**  
Permit Number: **ROWP17-0097**  
Status: **FINALED**  
Valuation: **\$0.00**  
Contractor Company:  
Contractor Name: **AT&T DATACOMM**

## ADJOINING PROPERTY FINDINGS

### MESA

#### 3586 MESA

Date: **3/4/2022**  
Permit Type:  
Description: **REMOVE (E) ROOF SYSTEM AND INSTALL A 60 MIL PVC SINGLE PLY**

Permit Description:  
Work Class: BLD ROOFING  
Proposed Use: > 3,000 SQ FT  
Permit Number: BLDG22-0548  
Status: RECEIVED  
Valuation: \$45,321.00  
Contractor Company:  
Contractor Name: ANTIS ROOFING & WATERPROOFING LLC

Date: **12/16/2021**  
Permit Type:  
Description: **REPLACING EXISTING BUR SYSTEM WITH 60MIL, PCV**

Permit Description:  
Work Class: BLD ROOFING  
Proposed Use: > 3,000 SQ FT  
Permit Number: BLDG21-4642  
Status: RECEIVED  
Valuation: \$45,321.00  
Contractor Company:  
Contractor Name: ANTIS ROOFING & WATERPROOFING LLC

## ADJOINING PROPERTY FINDINGS

Date: **12/15/2021**  
Permit Type:  
Description: **REPLACING EXISTING BUR ROOFING SYSTEM WI 60 MIL, PCV**

Permit Description:  
Work Class: BLD ROOFING  
Proposed Use:  
Permit Number: BLDG21-4639  
Status: RECEIVED  
Valuation: \$32,184.00  
Contractor Company:  
Contractor Name: ANTIS ROOFING & WATERPROOFING LLC

Date: **10/27/2021**  
Permit Type:  
Description: **SLR MAINTENANCE PAD**

Permit Description:  
Work Class: HAUL ROUTE PERMIT  
Proposed Use:  
Permit Number: HR21-0013  
Status: ISSUED  
Valuation: \$0.00  
Contractor Company:  
Contractor Name: PATRIOT GENERAL ENGINEERING

Date: **1/15/2021**  
Permit Type:  
Description: **REROOF, REPLACE FLAT ROOF, REMOVE (E) & REPLACE W/**

Permit Description:  
Work Class: BLD ROOFING  
Proposed Use:  
Permit Number: BLDG21-0209  
Status: RECEIVED  
Valuation: \$0.00  
Contractor Company:  
Contractor Name: ANTIS ROOFING & WATERPROOFING LLC

## ADJOINING PROPERTY FINDINGS

Date: **1/15/2021**  
Permit Type:  
Description: **REROOF, REPLACEMENT OF FLAT ROOF; REMOVE (E) ROOF, INSTALL R**

Permit Description:  
Work Class: BLD ROOFING  
Proposed Use:  
Permit Number: BLDG21-0211  
Status: RECEIVED  
Valuation: \$0.00  
Contractor Company:  
Contractor Name: ANTIS ROOFING & WATERPROOFING LLC

Date: **1/16/2020**  
Permit Type:  
Description: **OVERLAY, TPO, GAF, 60 MIL TPO, ESR1597, 1/2 : 12 PITCH**

Permit Description:  
Work Class: BLD ROOFING  
Proposed Use: > 3,000 SQ FT  
Permit Number: BLDG20-0182  
Status: ISSUED  
Valuation: \$42,000.00  
Contractor Company:  
Contractor Name: RSI ROOFING

Date: **1/16/2020**  
Permit Type:  
Description: **OVERLAY, TPO, GAF, 60 MIL TPO, ESR1597, 1/2 : 12 PITCH**

Permit Description:  
Work Class: BLD ROOFING  
Proposed Use:  
Permit Number: BLDG20-0181  
Status: FINALED  
Valuation: \$26,000.00  
Contractor Company:  
Contractor Name: RSI ROOFING

## ADJOINING PROPERTY FINDINGS

Date: **12/7/2018**  
Permit Type:  
Description: **REROOF, BLDG1 UNITS 37-48**

Permit Description:  
Work Class: BLD ROOFING  
Proposed Use: > 3,000 SQ FT  
Permit Number: BLDG18-4323  
Status: ISSUED  
Valuation: \$0.00  
Contractor Company:  
Contractor Name: RSI ROOFING

Date: **9/13/2012**  
Permit Type: **BLDG**  
Description: **REROOF; UNITS 21-28, SECTION A; T/O EXISTING ROOF LAYERS,**

Permit Description: **BUILDING**  
Work Class: BLD ROOFING  
Proposed Use:  
Permit Number: BLDG12-1457  
Status: FINALED  
Valuation: \$0.00  
Contractor Company:  
Contractor Name: CENTRAL ROOFING COMPANY

Date: **6/28/2012**  
Permit Type: **ROWP**  
Description: **DE-WATER AND INSPECTION OF 3 MANHOLES**

Permit Description: **RIGHT OF WAY PERMIT**  
Work Class: ROW PERMIT  
Proposed Use: SDG&E  
Permit Number: ROWP12-0197  
Status: FINALED  
Valuation: \$0.00  
Contractor Company:  
Contractor Name: SAN DIEGO GAS & ELECTRIC

## ADJOINING PROPERTY FINDINGS

Date: **6/20/2012**  
Permit Type: **ROWP**  
Description: **TRENCH/BORE 81'...**

Permit Description: **RIGHT OF WAY PERMIT**  
Work Class: ROW PERMIT  
Proposed Use: COX  
Permit Number: ROWP12-0163  
Status: FINALED  
Valuation: \$0.00  
Contractor Company:  
Contractor Name: COX COMMUNICATIONS

Date: **2/7/2012**  
Permit Type: **BLDG**  
Description: **Canyon Creek Apartments**

Permit Description: **BUILDING**  
Work Class: ANNUAL INSPECTIONS  
Proposed Use:  
Permit Number: BLDG12-0169  
Status: FINALED  
Valuation: \$0.00  
Contractor Company:  
Contractor Name:

Date: **9/8/2011**  
Permit Type: **BLDG**  
Description: **#49-60 T/O (E) INSTALL CLASS A-APP MODIFIED BITUMEN SYSTEM**

Permit Description: **BUILDING**  
Work Class: BLD ROOFING  
Proposed Use: > 3,000 SQ FT  
Permit Number: BLDG11-1377  
Status: FINALED  
Valuation: \$0.00  
Contractor Company:  
Contractor Name:

## ADJOINING PROPERTY FINDINGS

Work Class: BLD ROOFING  
Proposed Use: > 3,000 SQ FT  
Permit Number: BLDG11-1377  
Status: FINALED  
Valuation: \$0.00  
Contractor Company:  
Contractor Name: CENTRAL ROOFING COMPANY

Date: **9/8/2011**  
Permit Type: **BLDG**  
Description: **#61-72 T/O (E) INSTALL CLASS A-APP MODIFIED BITUMEN SYSTEM**

Permit Description: **BUILDING**  
Work Class: BLD ROOFING  
Proposed Use: > 3,000 SQ FT  
Permit Number: BLDG11-1378  
Status: FINALED  
Valuation: \$0.00  
Contractor Company:  
Contractor Name: CENTRAL ROOFING COMPANY

Date: **9/8/2011**  
Permit Type: **BLDG**  
Description: **#73-80 T/O (E) INSTALL CLASS A-APP MODIFIED BITUMEN SYSTEM**

Permit Description: **BUILDING**  
Work Class: BLD ROOFING  
Proposed Use:  
Permit Number: BLDG11-1379  
Status: FINALED  
Valuation: \$0.00  
Contractor Company:  
Contractor Name:

## ADJOINING PROPERTY FINDINGS

Work Class: BLD ROOFING  
Proposed Use:  
Permit Number: BLDG11-1379  
Status: FINALED  
Valuation: \$0.00  
Contractor Company:  
Contractor Name: CENTRAL ROOFING COMPANY

Date: **6/24/2010**  
Permit Type: **BLDG**  
Description: **BLDG A UNITS 1-12 REROOF FLAT ROOF ONLY**

Permit Description: **BUILDING**  
Work Class: ROOFING  
Proposed Use:  
Permit Number: BLDG10-01159  
Status: ISSUED  
Valuation: \$0.00  
Contractor Company:  
Contractor Name: CENTRAL ROOFING COMPANY

Date: **6/24/2010**  
Permit Type: **BLDG**  
Description: **BLDG A UNITS 29-36 REROOF FLAT ROOF ONLY**

Permit Description: **BUILDING**  
Work Class: ROOFING  
Proposed Use:  
Permit Number: BLDG10-01160  
Status: FINALED  
Valuation: \$0.00  
Contractor Company:  
Contractor Name: CENTRAL ROOFING COMPANY

## ADJOINING PROPERTY FINDINGS

Date: **6/24/2010**  
Permit Type: **BLDG**  
Description: **BLDG A UNITS 37-48 REROOF FLAT ROOF ONLY**

Permit Description: **BUILDING**  
Work Class: ROOFING  
Proposed Use:  
Permit Number: BLDG10-01162  
Status: FINALED  
Valuation: \$0.00  
Contractor Company:  
Contractor Name: CENTRAL ROOFING COMPANY

Date: **6/24/2010**  
Permit Type: **BLDG**  
Description: **BLDG A UNITS 89-100 REROOF FLAT ROOF ONLY**

Permit Description: **BUILDING**  
Work Class: ROOFING  
Proposed Use:  
Permit Number: BLDG10-01163  
Status: FINALED  
Valuation: \$0.00  
Contractor Company:  
Contractor Name: CENTRAL ROOFING COMPANY

Date: **6/24/2010**  
Permit Type: **BLDG**  
Description: **BLDG A RECREATION ROOM REROOF FLAT ROOF ONLY**

Permit Description: **BUILDING**  
Work Class: ROOFING  
Proposed Use:  
Permit Number: BLDG10-01164  
Status: FINALED  
Valuation: \$0.00  
Contractor Company:  
Contractor Name: CENTRAL ROOFING COMPANY

## ADJOINING PROPERTY FINDINGS

Date: **6/25/2003**  
Permit Type:  
Description: **REROOF**

Permit Description:  
Work Class:  
Proposed Use: Residential Addition  
Permit Number: 149424  
Status:  
Valuation: \$3,200.00  
Contractor Company:  
Contractor Name: POWER PLUS

Date: **6/17/2003**  
Permit Type:  
Description: **REROOF**

Permit Description:  
Work Class:  
Proposed Use: Residential Addition  
Permit Number: 149466  
Status:  
Valuation: \$3,200.00  
Contractor Company:  
Contractor Name: HOS REMODELING CONST

Date: **6/10/2003**  
Permit Type:  
Description: **REROOF**

Permit Description:  
Work Class:  
Proposed Use: Residential Addition  
Permit Number: 149517  
Status:  
Valuation: \$2,950.00  
Contractor Company:  
Contractor Name: HAMANN CONST

## ADJOINING PROPERTY FINDINGS

Date: **5/12/2003**

Permit Type:

Description: **REROOF**

Permit Description:

Work Class:

Proposed Use: Residential Addition

Permit Number: 149046

Status:

Valuation: \$2,360.00

Contractor Company:

Contractor Name: AZ CONSTRUCTION

Date: **8/6/2002**

Permit Type:

Description: **RE-ROOF**

Permit Description:

Work Class:

Proposed Use: Residential Addition

Permit Number: 143691

Status:

Valuation: \$2,600.00

Contractor Company:

Contractor Name: MCNALLY BUILDERS

Date: **5/15/2001**

Permit Type:

Description: **REROOF CARPORT**

Permit Description:

Work Class:

Proposed Use: Residential Addition

Permit Number: 136769

Status:

Valuation: \$3,800.00

Contractor Company:

Contractor Name: HASLER CONSTRUCTION MGMT

## ADJOINING PROPERTY FINDINGS

Date: **5/3/2001**  
Permit Type:  
Description: **REROOF- TEAR OFF EXISTING BUR; INSTALL MEMBRA**

Permit Description:  
Work Class:  
Proposed Use: Residential Addition  
Permit Number: 136957  
Status:  
Valuation: \$3,360.00  
Contractor Company:  
Contractor Name:

Date: **6/12/2000**  
Permit Type:  
Description: **REROOF**

Permit Description:  
Work Class:  
Proposed Use: Residential Addition  
Permit Number: 132303  
Status:  
Valuation: \$3,540.00  
Contractor Company:  
Contractor Name:

Date: **6/12/2000**  
Permit Type:  
Description: **REROOF**

Permit Description:  
Work Class:  
Proposed Use: Residential Addition  
Permit Number: 132304  
Status:  
Valuation: \$3,540.00  
Contractor Company:  
Contractor Name: ROYAL ROOFING

## ADJOINING PROPERTY FINDINGS

Date: **6/12/2000**  
Permit Type:  
Description: **REROOF**

Permit Description:  
Work Class:  
Proposed Use: Residential Addition  
Permit Number: 132305  
Status:  
Valuation: \$3,540.00  
Contractor Company:  
Contractor Name: ROYAL ROOFING

### **PEAR BLOSSOM CIR**

#### **3502 PEAR BLOSSOM CIR**

Date: **5/26/2015**  
Permit Type: **BLDG**  
Description: **AT PITCHED ROOF REMOVE COMP SHINGLES, INSTALL NEW**

Permit Description: **BUILDING**  
Work Class: BLD ROOFING  
Proposed Use: > 3,000 SQ FT  
Permit Number: BLDG15-1253  
Status: FINALED  
Valuation: \$0.00  
Contractor Company:  
Contractor Name: TR CONSTRUCTION

Work Class: BLD ROOFING  
Proposed Use: > 3,000 SQ FT  
Permit Number: BLDG15-1253  
Status: ISSUED  
Valuation: \$0.00  
Contractor Company:  
Contractor Name: TR CONSTRUCTION

## ADJOINING PROPERTY FINDINGS

### 3512 PEAR BLOSSOM CIR

Date: **2/25/2016**  
Permit Type: **BLDG**  
Description: **SOLAR ROOF MOUNT/4.48KW/16MODS/16MICROINVERTOR**

Permit Description: **BUILDING**  
Work Class: BLD SOLAR PV RES  
Proposed Use:  
Permit Number: BLDG16-0559  
Status: FINALED  
Valuation: \$0.00  
Contractor Company:  
Contractor Name: US GREEN ENERGY

### 3522 PEAR BLOSSOM CIR

Date: **7/9/2015**  
Permit Type: **BLDG**  
Description: **T/O COMP SHNGLE; INSTALL U-LYMNT & OWENS CORNING UL ER253-01**

Permit Description: **BUILDING**  
Work Class: BLD ROOFING  
Proposed Use:  
Permit Number: BLDG15-1706  
Status: FINALED  
Valuation: \$0.00  
Contractor Company:  
Contractor Name: TR CONSTRUCTION

## ADJOINING PROPERTY FINDINGS

### 3526 PEAR BLOSSOM CIR

Date: **5/23/2022**  
Permit Type:  
Description: **1 Tesla Powerwall (Battery)**

Permit Description:  
Work Class: SFD SOLAR PV  
Proposed Use: SIMPLE  
Permit Number: WEB22-1429  
Status: UNDER REVIEW  
Valuation: \$15,750.00  
Contractor Company:  
Contractor Name: STELLAR SOLAR ELECTRIC

Date: **3/28/2017**  
Permit Type:  
Description: **ROOF MT, 2.76 KW, 8 MODS, 8 INVERTERS, NO UPGRADE**

Permit Description:  
Work Class: BLD SOLAR PV RES  
Proposed Use:  
Permit Number: BLDG17-0649  
Status: FINALED  
Valuation: \$0.00  
Contractor Company:  
Contractor Name: BAKER ELECTRIC SOLAR

Date: **2/2/2017**  
Permit Type: **WEB**  
Description: **INSTALL ROOFTOP SOLAR 14 MODULES, 1 INVERTER, 3.57KW**

Permit Description: **WEB**  
Work Class: SFD SOLAR PV  
Proposed Use: SIMPLE  
Permit Number: WEB17-0038  
Status: ISSUED  
Valuation: \$0.00  
Contractor Company:  
Contractor Name: TAK ELECTRICAL

## ADJOINING PROPERTY FINDINGS

Date: **12/27/2012**  
Permit Type: **BLDG**  
Description: **PASSIVE SOLAR HOT WATER SYSTEM ON GARAGE ROOF**

Permit Description: **BUILDING**  
Work Class: BLD SOLAR WTR HEATER  
Proposed Use:  
Permit Number: BLDG12-1898  
Status: FINALED  
Valuation: \$0.00  
Contractor Company:  
Contractor Name: CALIFORNIA SOLAR THERMAL INC

### **PEAR BLOSSOM DR**

#### **3501 PEAR BLOSSOM DR**

Date: **10/25/2019**  
Permit Type:  
Description: **4.08 ROOF MOUNT, 12 MODS, 12 MICRO INV**

Permit Description:  
Work Class: BLD SOLAR PV RES  
Proposed Use:  
Permit Number: BLDG19-4508  
Status: FINALED  
Valuation: \$17,000.00  
Contractor Company:  
Contractor Name: BLALOCK ELECTRIC & SOLAR INC

## ADJOINING PROPERTY FINDINGS

Date: **6/11/2015**  
Permit Type: **BLDG**  
Description: **T/O (E) ROOF ; INSTALL O/C ESR 1372 & TORCH DN ULR10160**

Permit Description: **BUILDING**  
Work Class: BLD ROOFING  
Proposed Use:  
Permit Number: BLDG15-1442  
Status: FINALED  
Valuation: \$0.00  
Contractor Company:  
Contractor Name: TR CONSTRUCTION

### 3502 PEAR BLOSSOM DR

Date: **7/9/2015**  
Permit Type: **BLDG**  
Description: **T/O COMP SHNGLE; INSTALL U-LYMNT & OWENS CORNING UL ER253-01**

Permit Description: **BUILDING**  
Work Class: BLD ROOFING  
Proposed Use:  
Permit Number: BLDG15-1711  
Status: FINALED  
Valuation: \$0.00  
Contractor Company:  
Contractor Name: TR CONSTRUCTION

## ADJOINING PROPERTY FINDINGS

### 3507 PEAR BLOSSOM DR

Date: **11/21/2018**  
Permit Type:  
Description: **ENERGY STORAGE, ROOF MT, 3. S, 1 INVERTER**

Permit Description:  
Work Class: BLD SOLAR PV RES  
Proposed Use:  
Permit Number: BLDG18-3997  
Status: FINALED  
Valuation: \$0.00  
Contractor Company:  
Contractor Name: TARITRAGE STRATEGIC ENERGY LLC

Date: **9/27/2004**  
Permit Type:  
Description: **RETROFIT WINDOWS**

Permit Description:  
Work Class:  
Proposed Use: Residential Addition  
Permit Number: 156440  
Status:  
Valuation: \$1,610.00  
Contractor Company:  
Contractor Name: SAN DIEGO HME EXTERIORS

## ADJOINING PROPERTY FINDINGS

### 3521 PEAR BLOSSOM DR

Date: **6/11/2015**  
Permit Type: **BLDG**  
Description: **T/O (E) COMP ROOF; INSTALL OWENS CORNING ESR 1372 ICC-ES**

Permit Description: **BUILDING**  
Work Class: **BLD ROOFING**  
Proposed Use:  
Permit Number: **BLDG15-1441**  
Status: **FINALED**  
Valuation: **\$0.00**  
Contractor Company:  
Contractor Name: **TR CONSTRUCTION**

### S EL CAMINO REAL

### 801 S EL CAMINO REAL

Date: **5/10/2017**  
Permit Type:  
Description: **SHIFTING A TRANSFORMER**

Permit Description:  
Work Class: **ROW PERMIT**  
Proposed Use:  
Permit Number: **ROWP17-0237**  
Status: **UNDER REVIEW**  
Valuation: **\$0.00**  
Contractor Company:  
Contractor Name: **RIGHT OF WAY INC**

## ADJOINING PROPERTY FINDINGS

Date: **11/7/2016**  
Permit Type: **ROWP**  
Description: **SAN LUIS REY SUBSTATION-SDG&E**

Permit Description: **RIGHT OF WAY PERMIT**  
Work Class: **ROW PERMIT**  
Proposed Use: **MISCELLANEOUS**  
Permit Number: **ROWP16-0575**  
Status: **ISSUED**  
Valuation: **\$0.00**  
Contractor Company:  
Contractor Name: **KINDNESS GENERAL CONTRACTORS INC**

## GLOSSARY

### General Building Department concepts

- **ICC:** The International Code Council. The governing body for the building/development codes used by all jurisdictions who've adopted the ICC guidelines. MOST of the US has done this. Canada, Mexico, and other countries use ICC codes books and guides as well. There are a few states who have added guidelines to the ICC codes to better fit their needs. For example, California has added seismic retrofit requirements for most commercial structures.
- **Building Department (Permitting Authority, Building Codes, Inspections Department, Building and Inspections):** This is the department in a jurisdiction where an owner or contractor goes to obtain permits and inspections for building, tearing down, remodeling, adding to, re-roofing, moving or otherwise making changes to any structure, Residential or Commercial.
- **Jurisdiction:** This is the geographic area representing the properties over which a Permitting Authority has responsibility.
- **GC:** General Contractor. Usually the primary contractor hired for any Residential or Commercial construction work.
- **Sub:** Subordinate contracting companies or subcontractors. Usually a "trades" contractor working for the GC. These contractors generally have an area of expertise in which they are licensed like Plumbing, Electrical, Heating and Air systems, Gas Systems, Pools etc. (called "trades").
- **Journeyman:** Sub contractors who have their own personal licenses in one or more trades and work for different contracting companies, wherever they are needed or there is work.
- **HVAC (Mechanical, Heating & Air companies):** HVAC = Heating, Ventilation, and Air Conditioning.
- **ELEC (Electrical, TempPole, TPole, TPower, Temporary Power, Panel, AMP Change, Power Release):** Electrical permits can be pulled for many reasons. The most common reason is to increase the AMPs of power in an electrical power panel. This requires a permit in almost every jurisdiction. Other common reasons for Electrical permits is to insert a temporary power pole at a new construction site. Construction requires electricity, and in a new development, power has yet to be run to the lot. The temporary power pole is usually the very first permit pulled for new development. The power is released to the home owner when construction is complete and this sometimes takes the form of a Power Release permit or inspection.
- **"Pull" a permit:** To obtain and pay for a building permit.
- **CBO:** Chief Building Official
- **Planning Department:** The department in the development process where the building /structural plans are reviewed for their completeness and compliance with building codes
- **Zoning Department:** The department in the development process where the site plans are reviewed for their compliance with the regulations associated with the zoning district in which they are situated.
- **Zoning District:** A pre-determined geographic boundary within a jurisdiction where certain types of structures are permitted / prohibited. Examples are Residential structure, Commercial/Retail structures, Industrial/Manufacturing structures etc. Each zoning district has regulations associated with it like the sizes of the lots, the density of the structures on the lots, the number of parking spaces required for certain types of structures on the lots etc.
- **PIN (TMS, GIS ID, Parcel#):** Property Identification Number and Tax Map System number.
- **State Card (Business license):** A license card issued to a contractor to conduct business.
- **Building Inspector (Inspector):** The inspector is a building department employee that inspects building construction for compliance to codes.
- **C.O.:** Certificate of Occupancy. This is the end of the construction process and designates that the owners now have permission to occupy a structure after its building is complete. Sometimes also referred to as a Certificate of Compliance.

## GLOSSARY

### Permit Content Definitions

- Permit Number: The alphanumeric designation assigned to a permit for tracking within the building department system. Sometimes the permit number gives clues to its role, e.g. a "PL" prefix may designate a plumbing permit.
- Description: A field on the permit form that allows the building department to give a brief description of the work being done. More often than not, this is the most important field for EP's to find clues to the prior use (s) of the property.
- Permit Type: Generally a brief designation of the type of job being done. For example BLDG-RES, BLDG-COM, ELEC, MECH etc.

### Sample Building Permit Data

Date: Nov 09, 2000

Permit Type: Bldg -

New Permit Number: 101000000405

Status: Valuation: \$1,000,000.00

Contractor Company: OWNER-BUILDER

Contractor Name:

Description: New one store retail (SAV-ON) with drive-thru pharmacy. Certificate of Occupancy.

**Garrison School Site**

333 Garrison Street  
Oceanside, CA 92054

Inquiry Number: 7123328.5  
September 20, 2022

# The EDR-City Directory Abstract

## TABLE OF CONTENTS

### SECTION

Executive Summary

Findings

City Directory Images

***Thank you for your business.***

Please contact EDR at 1-800-352-0050  
with any questions or comments.

### **Disclaimer - Copyright and Trademark Notice**

This Report contains certain information obtained from a variety of public and other sources reasonably available to Environmental Data Resources, Inc. It cannot be concluded from this Report that coverage information for the target and surrounding properties does not exist from other sources. **NO WARRANTY EXPRESSED OR IMPLIED, IS MADE WHATSOEVER IN CONNECTION WITH THIS REPORT. ENVIRONMENTAL DATA RESOURCES, INC. SPECIFICALLY DISCLAIMS THE MAKING OF ANY SUCH WARRANTIES, INCLUDING WITHOUT LIMITATION, MERCHANTABILITY OR FITNESS FOR A PARTICULAR USE OR PURPOSE. ALL RISK IS ASSUMED BY THE USER. IN NO EVENT SHALL ENVIRONMENTAL DATA RESOURCES, INC. BE LIABLE TO ANYONE, WHETHER ARISING OUT OF ERRORS OR OMISSIONS, NEGLIGENCE, ACCIDENT OR ANY OTHER CAUSE, FOR ANY LOSS OR DAMAGE, INCLUDING, WITHOUT LIMITATION, SPECIAL, INCIDENTAL, CONSEQUENTIAL, OR EXEMPLARY DAMAGES. ANY LIABILITY ON THE PART OF ENVIRONMENTAL DATA RESOURCES, INC. IS STRICTLY LIMITED TO A REFUND OF THE AMOUNT PAID FOR THIS REPORT.** Purchaser accepts this Report "AS IS". Any analyses, estimates, ratings, environmental risk levels or risk codes provided in this Report are provided for illustrative purposes only, and are not intended to provide, nor should they be interpreted as providing any facts regarding, or prediction or forecast of, any environmental risk for any property. Only a Phase I Environmental Site Assessment performed by an environmental professional can provide information regarding the environmental risk for any property. Additionally, the information provided in this Report is not to be construed as legal advice.

Copyright 2020 by Environmental Data Resources, Inc. All rights reserved. Reproduction in any media or format, in whole or in part, of any report or map of Environmental Data Resources, Inc. or its affiliates is prohibited without prior written permission.

EDR and its logos (including Sanborn and Sanborn Map) are trademarks of Environmental Data Resources, Inc. or its affiliates. All other trademarks used herein are the property of their respective owners.

## EXECUTIVE SUMMARY

### DESCRIPTION

Environmental Data Resources, Inc.'s (EDR) City Directory Abstract is a screening tool designed to assist environmental professionals in evaluating potential liability on a target property resulting from past activities. EDR's City Directory Abstract includes a search and abstract of available city directory data. For each address, the directory lists the name of the corresponding occupant at five year intervals.

Business directories including city, cross reference and telephone directories were reviewed, if available, at approximately five year intervals for the years spanning 1903 through 2017. This report compiles information gathered in this review by geocoding the latitude and longitude of properties identified and gathering information about properties within 660 feet of the target property.

A summary of the information obtained is provided in the text of this report.

### RECORD SOURCES

EDR's Digital Archive combines historical directory listings from sources such as Cole Information and Dun & Bradstreet. These standard sources of property information complement and enhance each other to provide a more comprehensive report.

EDR is licensed to reproduce certain City Directory works by the copyright holders of those works. The purchaser of this EDR City Directory Report may include it in report(s) delivered to a customer. Reproduction of City Directories without permission of the publisher or licensed vendor may be a violation of copyright.



### RESEARCH SUMMARY

The following research sources were consulted in the preparation of this report. An "X" indicates where information was identified in the source and provided in this report.

<u>Year</u>	<u>Source</u>	<u>TP</u>	<u>Adjoining</u>	<u>Text Abstract</u>	<u>Source Image</u>
2017	Cole Information Services	X	X	X	-
2014	Cole Information Services	X	X	X	-
2009	Cole Information Services	X	X	X	-
2006	Haines Company, Inc.	-	X	X	X
	Haines Company, Inc.	X	X	X	X
2004	Cole Information Services	-	X	X	-
2000	Haines Company, Inc.	-	X	X	-
	Haines Company, Inc.	X	X	X	-
1999	Cole Information Services	X	X	X	-
1995	PACIFIC BELL WHITE PAGES	-	X	X	-

## EXECUTIVE SUMMARY

<u>Year</u>	<u>Source</u>	<u>TP</u>	<u>Adjoining</u>	<u>Text Abstract</u>	<u>Source Image</u>
1995	PACIFIC BELL WHITE PAGES	X	X	X	-
1994	Cole Information Services	X	X	X	-
1992	PACIFIC BELL WHITE PAGES	-	-	-	-
1991	PACIFIC BELL WHITE PAGES	-	X	X	-
	PACIFIC BELL WHITE PAGES	X	X	X	-
1989	Cole Information Services	-	X	X	-
	Pacific Bell	-	X	X	-
1985	PACIFIC BELL WHITE PAGES	-	X	X	-
	PACIFIC BELL WHITE PAGES	X	X	X	-
1984	R. L. Polk & Co.	-	-	-	-
1980	Pacific Telephone	-	X	X	-
	Pacific Telephone	X	X	X	-
1976	Luskey Brothers & Co., Inc.	-	X	X	-
	Luskey Brothers & Co., Inc.	X	X	X	-
1975	R. L. Polk Co.	-	-	-	-
1971	Community Directory Co.	-	-	-	-
1970	John M. Ducey	-	-	-	-
1966	R. L. Polk Co.	-	-	-	-
1965	Luskey Brothers Co., Inc.	-	-	-	-
1962	Community Directory Co.	-	-	-	-
1961	R. L. Polk & Co.	-	-	-	-
1960	The Pacific Telephone Telegraph Co.	-	-	-	-
1956	R. L. Polk & Co.	-	-	-	-
1955	R. L. Polk & Co.	-	-	-	-
1952	R. L. Polk & Co. of California	-	-	-	-
1950	The Pacific Telephone & Telegraph Co.	-	-	-	-
1948	San Diego Directory Co.	-	-	-	-
1945	San Diego Directory Co.	-	-	-	-
1943	San Diego Directory Co.	-	-	-	-
1940	San Diego Directory Co.	-	-	-	-
1938	San Diego Directory Co.	-	-	-	-
1933	San Diego Directory Co.	-	-	-	-
1927	San Diego Directory Co.	-	-	-	-
1921	San Diego Directory Co. Inc.	-	-	-	-
1907	San Diego Directory Co.	-	-	-	-
1903	San Diego Directory Co.	-	-	-	-

## **RECORD SOURCES**

EDR's Digital Archive combines historical directory listings from sources such as Cole Information and Dun & Bradstreet. These standard sources of property information complement and enhance each other to provide a more comprehensive report.

EDR is licensed to reproduce certain City Directory works by the copyright holders of those works. The purchaser of this EDR City Directory Report may include it in report(s) delivered to a customer. Reproduction of City Directories without permission of the publisher or licensed vendor may be a violation of copyright.

Data by

*info*USA®

Copyright © 2008  
All Rights Reserved

# FINDINGS

## TARGET PROPERTY INFORMATION

### ADDRESS

333 Garrison Street  
Oceanside, CA 92054

### FINDINGS DETAIL

Target Property research detail.

### GARRISON

#### 333 GARRISON

<u>Year</u>	<u>Uses</u>	<u>Source</u>
1980	GARRISON E G ELEMENTARY SCHOOL	Pacific Telephone

### GARRISON PL

#### 333 GARRISON PL

<u>Year</u>	<u>Uses</u>	<u>Source</u>
1985	GARRISON E G ELEMENTARY SCHOOL	PACIFIC BELL WHITE PAGES

### GARRISON ST

#### 333 GARRISON ST

<u>Year</u>	<u>Uses</u>	<u>Source</u>
2017	GARRISON E G ELEMENTARY SCHOOL	Cole Information Services
	OCEANSIDE UNIFIED SCHOOL DISTRICT	Cole Information Services
2014	E G GARRISON ELEMENTARY SCHOOL	Cole Information Services
	GARRISON E G ELEMENTARY SCHOOL	Cole Information Services
	OCEANSIDE UNIFIED SCHOOL DISTRICT	Cole Information Services
	SANTA MARGARITA ELEMENTARY SCHOOL	Cole Information Services
2009	OCEANSIDE UNIFIED SCHOOL DST	Cole Information Services
2006	GARRISON E G ELEMENTARY SCHOOL	Haines Company, Inc.
	OCEANSD SC GARRISON	Haines Company, Inc.
2000	GARRISON E G ELEMENTARY SCHOOL	Haines Company, Inc.
	OCEANSD SC GARRISON	Haines Company, Inc.
1999	GARRISON E G ELEMENTARY SCHOOL	Cole Information Services

## FINDINGS

<u>Year</u>	<u>Uses</u>	<u>Source</u>
1999	OCEANSIDE UNIFIED SCHOOL DISTRICT SCHOOLS	Cole Information Services
1994	E G GARRISON ELEMENTARY SCHOOL	Cole Information Services
1976	Garrison EG Elementary Sch	Luskey Brothers & Co., Inc.

### GARRISON WAY

#### 333 GARRISON WAY

<u>Year</u>	<u>Uses</u>	<u>Source</u>
1995	Garrison E G Elementary School	PACIFIC BELL WHITE PAGES
	Garrison Elementary	PACIFIC BELL WHITE PAGES
1991	Garrison E G Elementary School	PACIFIC BELL WHITE PAGES

## FINDINGS

### ADJOINING PROPERTY DETAIL

The following Adjoining Property addresses were researched for this report. Detailed findings are provided for each address.

#### EL CAMINO REAL

##### 777 EL CAMINO REAL

<u>Year</u>	<u>Uses</u>	<u>Source</u>
1989	Oceanside	Cole Information Services

#### GARRISON

##### 319 GARRISON

<u>Year</u>	<u>Uses</u>	<u>Source</u>
1980	B53 FERRIS TIMOTHY B	Pacific Telephone
	37 KREBS VIKKI	Pacific Telephone
	B57 MANN DENNIS W	Pacific Telephone
	B59 GRIFFITH KATHY	Pacific Telephone
	B62 JACKSON GERALD L	Pacific Telephone
	B65 SCHELL BETH A	Pacific Telephone
	B69 MORAN CHRISTOPHER T	Pacific Telephone
	B70 LEE M P	Pacific Telephone
	B71 DANIELS NICK E	Pacific Telephone
	B74 RODRIGUEZ RICK	Pacific Telephone
	B77 BERRY SCOTT	Pacific Telephone
	B79 MERRILL CRAIG S	Pacific Telephone
	61B ROGERS JAS B	Pacific Telephone
	64B GARCIA FRANK	Pacific Telephone
	72B JONES HOWARD L & PATRICIA A	Pacific Telephone
	B52 LUNNY JOHN	Pacific Telephone
	B51 PUTNAM J G	Pacific Telephone
	B49 FORTUNE RANDY	Pacific Telephone
	B45 RULE WM H	Pacific Telephone
	B40 HANDLEY RONALD	Pacific Telephone
	B39 HIGLEY R L	Pacific Telephone

## FINDINGS

<u>Year</u>	<u>Uses</u>	<u>Source</u>
1980	48 SMITH DARLENE	Pacific Telephone
	B54 PLATZNER LARRY	Pacific Telephone

### 320 GARRISON

<u>Year</u>	<u>Uses</u>	<u>Source</u>
1980	25 CONNOR D M	Pacific Telephone
	C11 ATIENZA JAS E	Pacific Telephone
	C21 FRICKER L PHIL	Pacific Telephone
	C29 BARSZCZEWSKI TONY	Pacific Telephone
	C53 REACH GEO	Pacific Telephone
	C33 LEE JOHN E JR	Pacific Telephone
	C51 MITCHELL E C	Pacific Telephone
	C49 LEGGETT JOHNNY JR	Pacific Telephone
	C45 COX JOHN S	Pacific Telephone
	C44 GODDARD DONALD E JR	Pacific Telephone

### 324 GARRISON

<u>Year</u>	<u>Uses</u>	<u>Source</u>
1980	C155 RUBALCAVA ANDREW LT	Pacific Telephone
	C159 SECKINGER HARRY F	Pacific Telephone
	C158 MANION STEPHEN P	Pacific Telephone
	67 FITZPATRICK LAURA K	Pacific Telephone
	C8 CHUDOMELKA DOUGLAS & DONNA	Pacific Telephone
	C149 SCHWENKLER SCOTT	Pacific Telephone
	C147 GUAJARDO CARLOS	Pacific Telephone
	C138 DAVIS GEO & MARY ANN	Pacific Telephone
	C137 LINKO BETSY	Pacific Telephone
	C79 WEAVER TUCKER	Pacific Telephone
	C71 HARTMAN V	Pacific Telephone
	C68 CHUNG DERRICK	Pacific Telephone
	C65 COLEMAN SHARON	Pacific Telephone
	C57 OLIVER CHAS R	Pacific Telephone

## FINDINGS

### 326 GARRISON

<u>Year</u>	<u>Uses</u>	<u>Source</u>
1980	C98 NORWICH THOS C	Pacific Telephone
	C136 ARNASON OZ C & ROSEMARY	Pacific Telephone
	C132 ROBERTS JOHN S	Pacific Telephone
	C123 BRANT WM V	Pacific Telephone
	C101 KIMBER KELLY D	Pacific Telephone
	C111 SARDELIS ELANA	Pacific Telephone
	C107 WILBURN GARY L JR LT	Pacific Telephone
	C106 KULICK R	Pacific Telephone
	C117 BERRY WM L	Pacific Telephone

### GARRISON PL

#### 319 GARRISON PL

<u>Year</u>	<u>Uses</u>	<u>Source</u>
1995	ROSA	PACIFIC BELL WHITE PAGES
	LORENZANO ZEFERINO	PACIFIC BELL WHITE PAGES
1985	MC CLAIN MISSY	PACIFIC BELL WHITE PAGES

#### 320 GARRISON PL

<u>Year</u>	<u>Uses</u>	<u>Source</u>
1995	JACKSON CHARLES	PACIFIC BELL WHITE PAGES
	MARGARITA	PACIFIC BELL WHITE PAGES
	CEDENO JOSE SALVADOR	PACIFIC BELL WHITE PAGES
1985	CARTER P	PACIFIC BELL WHITE PAGES

#### 324 GARRISON PL

<u>Year</u>	<u>Uses</u>	<u>Source</u>
1995	VAZQUEZ ALBERTO&CATHY	PACIFIC BELL WHITE PAGES
	GARIBAY SILVIA	PACIFIC BELL WHITE PAGES
1985	FIERRO T R JR	PACIFIC BELL WHITE PAGES
	BROWN THOS	PACIFIC BELL WHITE PAGES
	JOHNSON DAN I L	PACIFIC BELL WHITE PAGES

## FINDINGS

### 326 GARRISON PL

<u>Year</u>	<u>Uses</u>	<u>Source</u>
1995	MARTINEZ HECTOR& JUANITA	PACIFIC BELL WHITE PAGES
1985	HILLYER WM J	PACIFIC BELL WHITE PAGES

### GARRISON ST

### 319 GARRISON ST

<u>Year</u>	<u>Uses</u>	<u>Source</u>
2017	NATALIO SOTO	Cole Information Services
	BRYCE FLORES	Cole Information Services
	LIZ GALLARDO	Cole Information Services
	JAMES GARRETT	Cole Information Services
	DAVID HOWARD	Cole Information Services
	JIM JAMIL	Cole Information Services
	MARY LEVY	Cole Information Services
	MARY ANDERSON	Cole Information Services
	RYNE ATKINS	Cole Information Services
	DANA VANPELT	Cole Information Services
	ANTONIO CORIA	Cole Information Services
	GARCIA CRUZ	Cole Information Services
	JUANA DIAZ	Cole Information Services
	JANE FREELAND	Cole Information Services
	JOHN GIBBS	Cole Information Services
	LEWIS HOPKINS	Cole Information Services
	SALAM JUMAA	Cole Information Services
	NERI BARCENAS	Cole Information Services
	JAUAHNE BRAMWELL	Cole Information Services
	AUSTIN MAHONEY	Cole Information Services
	LUIS PINEDA	Cole Information Services
	SOCORRO GUTIERREZ	Cole Information Services
	RACHEL AVILA	Cole Information Services
	VICENTE MARTINEZ	Cole Information Services
	NICOLE MCLOUD	Cole Information Services

## FINDINGS

<u>Year</u>	<u>Uses</u>	<u>Source</u>
2017	SHAREE OWENS	Cole Information Services
	KENE PAULO	Cole Information Services
	EZAU RAMIREZ	Cole Information Services
	ADELINO SANTOS	Cole Information Services
	DAVID SEATON	Cole Information Services
	OSCAR VAZQUEZ	Cole Information Services
	HORLANDO VIDAL	Cole Information Services
	BEVON WILSON	Cole Information Services
	JESSICA ZAMUDIO	Cole Information Services
	CARMEN CORTEZ	Cole Information Services
	BRENDA DELACRUZ	Cole Information Services
	TURNER BONNIE	Cole Information Services
	MARIA LOPEZ	Cole Information Services
	DANIEL LOPEZ	Cole Information Services
	LESLI OJEDA	Cole Information Services
	MISAEEL QUINTANAR	Cole Information Services
	WILLIAM ROGERS	Cole Information Services
	NATASHA SMITH	Cole Information Services
	DONJORGE CONVOCAR	Cole Information Services
	CONCEPCION COSTILLA	Cole Information Services
	TONY HERNANDEZ	Cole Information Services
	AARON HOUCHIN	Cole Information Services
	LYTH ALHANOUSH	Cole Information Services
	AMINTA LOPEZ	Cole Information Services
	J OLVERA	Cole Information Services
	CARMEN ORTIZ	Cole Information Services
	VERONICA RAMIREZ	Cole Information Services
	MICHAEL TURNER	Cole Information Services
	BLANCA VILLAFANA	Cole Information Services
	LEONOR GARCIA	Cole Information Services
	JOSE HUIZAR	Cole Information Services
	PAULO ANOTA	Cole Information Services

## FINDINGS

<u>Year</u>	<u>Uses</u>	<u>Source</u>
2017	NORBERTO ALVARADO	Cole Information Services
	JEANETTE WILLIAMS	Cole Information Services
	JOSE ZAMORA	Cole Information Services
	ALEJANDRA ESTRADA	Cole Information Services
	TANIA VEGER	Cole Information Services
	TRINIDAD CORTEZ	Cole Information Services
	ADABELA BONILLO	Cole Information Services
	MIGUEL CASANOVA	Cole Information Services
	VERONICA CHERONE	Cole Information Services
	TODD LINDEMUTH	Cole Information Services
	CESAR MORENO	Cole Information Services
	BRENT SMITHERMAN	Cole Information Services
2014	EMILCE FLORES	Cole Information Services
	SIRIA FONSECA	Cole Information Services
	MARQUIS HANSEND	Cole Information Services
	BETTY LEVERETT	Cole Information Services
	VICENTE MARTINEZ	Cole Information Services
	NICOLE MCLOUD	Cole Information Services
	SHAREE OWENS	Cole Information Services
	KENE PAULO	Cole Information Services
	LOLENI SELESELE	Cole Information Services
	ANGELA TAYLOR	Cole Information Services
	RAYMOND GAINEY	Cole Information Services
	DAVID SEATON	Cole Information Services
	JESSICA ZAMUDIO	Cole Information Services
	OSCAR VAZQUEZ	Cole Information Services
	LYTH ALHANOUSH	Cole Information Services
	PILAR AQUINO	Cole Information Services
	DONJORGE CONVOCAR	Cole Information Services
	CONCEPCION COSTILLA	Cole Information Services
	DAVID GUTIERREZ	Cole Information Services
	AARON HOUCHIN	Cole Information Services

## FINDINGS

<u>Year</u>	<u>Uses</u>	<u>Source</u>
2014	CAROLINE HUNTER	Cole Information Services
	NATASHA SMITH	Cole Information Services
	WILLIAM ROGERS	Cole Information Services
	THERESA SHELVERTON	Cole Information Services
	TROY WITHERS	Cole Information Services
	ENRIQUE XOLO	Cole Information Services
	IBANEZ BELLO	Cole Information Services
	KYANNA GONZALEZ	Cole Information Services
	JOSE HUIZAR	Cole Information Services
	JOSE IBANEZ	Cole Information Services
	JENNIFER JESSEY	Cole Information Services
	DANIEL LOPEZ-SANTIZ	Cole Information Services
	VICTOR PEREZ	Cole Information Services
	ANA REYES	Cole Information Services
	HECTOR TAMARIZ	Cole Information Services
	MANUEL VIEYRA	Cole Information Services
	RICHARD LECKLITNER	Cole Information Services
	JEFFREY LEE	Cole Information Services
	MIGUEL CASANOVA	Cole Information Services
	MAXIMINO CHAVEZ	Cole Information Services
	VERONICA CHERONE	Cole Information Services
	ALVINO DAVILA	Cole Information Services
	TODD LINDEMUTH	Cole Information Services
	JOSUE MORENO	Cole Information Services
	JAMIE MIX	Cole Information Services
	BEVERLY SANTI	Cole Information Services
	MARY ANDERSON	Cole Information Services
	JAMES GARRETT	Cole Information Services
	MICHELLE GONZALEZ	Cole Information Services
	PAOLA HERNANDEZ	Cole Information Services
	MARY LEVY	Cole Information Services
	VINCENT SCOMA	Cole Information Services

## FINDINGS

<u>Year</u>	<u>Uses</u>	<u>Source</u>
2014	RITA WILLIAMS	Cole Information Services
	NERI BARCENAS	Cole Information Services
	VICTOR DIAZ	Cole Information Services
	JOHN GIBBS	Cole Information Services
	JANE FREELAND	Cole Information Services
	LEWIS HOPKINS	Cole Information Services
	CHAVEZ LOPEZ	Cole Information Services
	SALAM JUMAA	Cole Information Services
	GIOVANNI LOPEZ	Cole Information Services
	ERIKA LOPEZ	Cole Information Services
	VICENTE SANCHEZ	Cole Information Services
	RACHEL AVILA	Cole Information Services
	BARRETT DOWNING	Cole Information Services
2009	RACHEL AVILA	Cole Information Services
	JAEL RAMIREZ	Cole Information Services
	SHAREE OWENS	Cole Information Services
	LORENZO ONG	Cole Information Services
	EZAU GARCIA	Cole Information Services
	BETTY LEVERETT	Cole Information Services
	REGINALD LEWIS	Cole Information Services
	ESPERANZA CABALLERO	Cole Information Services
	CERISSA PODGERS	Cole Information Services
	ANDRES MALDONADO	Cole Information Services
	DIANA SANTOS	Cole Information Services
	CRYSTAL HUYGHE	Cole Information Services
	MARISOL DOWNING	Cole Information Services
	RAYMOND GAINEY	Cole Information Services
	MOLIMAU PINO	Cole Information Services
	LYTH ALHANOUSH	Cole Information Services
	RESENDIZ GARCIA	Cole Information Services
JANET MEDINA	Cole Information Services	
THERESA SHELVERTON	Cole Information Services	

## FINDINGS

<u>Year</u>	<u>Uses</u>	<u>Source</u>
2009	DANIEL ROMERO	Cole Information Services
	J OLVERA	Cole Information Services
	EVAN TIPTON	Cole Information Services
	PATRICK GILMORE	Cole Information Services
	KENNETH GARCIA	Cole Information Services
	ALEJANDRO GRANADOS	Cole Information Services
	MAURICIO CASTRO-LOPEZ	Cole Information Services
	GONZALO CONTRERAS	Cole Information Services
	DONJORGE CONVOCAR	Cole Information Services
	CONCEPCION COSTILLA	Cole Information Services
	LAURA FONSECA	Cole Information Services
	MIGUEL ALBA	Cole Information Services
	WILLIAM MENNIG	Cole Information Services
	LOUARDI METARREF	Cole Information Services
	REYNA VARGAS	Cole Information Services
	JUVENAL VARGAS	Cole Information Services
	JUANITA RUIZ	Cole Information Services
	MILTON PARADA	Cole Information Services
	IGNACIO BELTRAN	Cole Information Services
	ARACELY ZAMORA	Cole Information Services
	CAESAR ARIZA	Cole Information Services
	B RODRIGUEZ	Cole Information Services
	DAVID DREW	Cole Information Services
	ERIC WATTS	Cole Information Services
	JEANETTE WILLIAMS	Cole Information Services
	SCOTT CAMPBELL	Cole Information Services
	ARMANDO AGUILAR	Cole Information Services
	THOMAS AIKEN	Cole Information Services
	MIKE MCCABE	Cole Information Services
	ALBERTO VASQUEZ	Cole Information Services
	JULIO ORTEGA	Cole Information Services
	EDGAR LOPEZ	Cole Information Services

## FINDINGS

<u>Year</u>	<u>Uses</u>	<u>Source</u>	
2009	BILL CHEROM	Cole Information Services	
	RON POTTS	Cole Information Services	
	JULIO ALARCON	Cole Information Services	
	VINCENT SCOMA	Cole Information Services	
	BRUCE PEDERSON	Cole Information Services	
	MARILU MANCILLA	Cole Information Services	
	RUTH MARQUEZ	Cole Information Services	
	VICENTE SANCHEZ	Cole Information Services	
	GUADALUPE OSORIO	Cole Information Services	
	JUANA DIAZ	Cole Information Services	
	ERIKA LOPEZ	Cole Information Services	
	GARCIA CRUZ	Cole Information Services	
	ANTONIO CORIA	Cole Information Services	
BETTYS REG SERVICE	Cole Information Services		
2006	APARTMENTS	Haines Company, Inc.	Image pg. A1
	AIKEN Thomas L Jr	Haines Company, Inc.	Image pg. A1
	ALARCON Julio	Haines Company, Inc.	Image pg. A1
	ALBA Miguel	Haines Company, Inc.	Image pg. A1
	ARIZA Caesar O	Haines Company, Inc.	Image pg. A1
	BALVERDE Graciela	Haines Company, Inc.	Image pg. A1
	CAMPBELL Scott	Haines Company, Inc.	Image pg. A1
	CHERONE Veronica	Haines Company, Inc.	Image pg. A1
	CORIA Antonio	Haines Company, Inc.	Image pg. A1
	CRUZGARCIA Jose	Haines Company, Inc.	Image pg. A1
	DELOURDESZAMOR Maria	Haines Company, Inc.	Image pg. A1
	DIAZ Antonia	Haines Company, Inc.	Image pg. A1
	DIAZ Juana	Haines Company, Inc.	Image pg. A1
	DUDLEY Craig L	Haines Company, Inc.	Image pg. A1
	FLORES Marcelina	Haines Company, Inc.	Image pg. A1
	FLORES Margarita	Haines Company, Inc.	Image pg. A1
	FLORES Norma	Haines Company, Inc.	Image pg. A1
GARCIA Hilde D	Haines Company, Inc.	Image pg. A1	

## FINDINGS

<u>Year</u>	<u>Uses</u>	<u>Source</u>	
2006	GRANADOS Alejandro	Haines Company, Inc.	Image pg. A1
	HOLT Victoria	Haines Company, Inc.	Image pg. A1
	LOPEZ Erika	Haines Company, Inc.	Image pg. A1
	LUU Hoa Cam	Haines Company, Inc.	Image pg. A1
	MALDONADO Andres	Haines Company, Inc.	Image pg. A1
	MENDOZA Gonzalo	Haines Company, Inc.	Image pg. A1
	MORALES Jorge	Haines Company, Inc.	Image pg. A1
	NESTOR Nelson	Haines Company, Inc.	Image pg. A1
	PARRA Humberto	Haines Company, Inc.	Image pg. A1
	PEREZ Sandra	Haines Company, Inc.	Image pg. A1
	RODRIGUEZ Marcela	Haines Company, Inc.	Image pg. A1
	ROMERO Jose Daniel	Haines Company, Inc.	Image pg. A1
	RUIZ Juanita	Haines Company, Inc.	Image pg. A1
	VEGER Tania	Haines Company, Inc.	Image pg. A1
WILLIAMS Jeanette	Haines Company, Inc.	Image pg. A1	
2004	LISA REYES	Cole Information Services	
	MANUEL DOMINGUEZ	Cole Information Services	
	RAJINDER GILL	Cole Information Services	
	GLORIA CALVILLO	Cole Information Services	
	CORINA JAIME	Cole Information Services	
	WILLIAM AMASS	Cole Information Services	
	GONZALO MENDOZA	Cole Information Services	
	ANTONIO CORIA	Cole Information Services	
	MARIA SUMANO	Cole Information Services	
	DARLINE HOPKINS	Cole Information Services	
	JOSE ROMERO	Cole Information Services	
	MANUEL ROSA	Cole Information Services	
	HUMBERTO ONTIVEROS	Cole Information Services	
	JUANA DIAZ	Cole Information Services	
	CARL EVERTON	Cole Information Services	
	JORGE LAVARREDA	Cole Information Services	
	CARLOS CANEZ	Cole Information Services	

## FINDINGS

<u>Year</u>	<u>Uses</u>	<u>Source</u>
2004	HOA LUU	Cole Information Services
	LUIS PEREZ	Cole Information Services
	NORMA FLORES	Cole Information Services
	EMIR MANILLA	Cole Information Services
	DAVID RENDAN	Cole Information Services
	HILDE GARCIA	Cole Information Services
	OLIVIA ELENES	Cole Information Services
	ESPERANZA CABALLERO	Cole Information Services
	ALEJANDRO CARDENAS	Cole Information Services
	HUMBERTO PARRA	Cole Information Services
	RONALD BOYD	Cole Information Services
	CANTEMOC MACIAS	Cole Information Services
	JENNIFER MINTZ	Cole Information Services
	SEVERIANO MENDEZ	Cole Information Services
	JAMIE SAYLOR	Cole Information Services
	ANDREW SEBILIAN	Cole Information Services
	KEITH VAILLANCOURT	Cole Information Services
	SARANG TANVEER	Cole Information Services
	BLANCA BAUTISTA	Cole Information Services
	PHILIP MEYEROTT	Cole Information Services
	JORGE TALAVERA	Cole Information Services
	EVAN TIPTON	Cole Information Services
	ALEJANDRO GRANADOS	Cole Information Services
	YUAN WU	Cole Information Services
	FARIS YALDA	Cole Information Services
	JORGE MORALES	Cole Information Services
	MICHAEL STANTON	Cole Information Services
	JASON RANDOLPH	Cole Information Services
	JUANITA RUIZ	Cole Information Services
	KARDEA OWENS	Cole Information Services
	JENNIFER JESSEY	Cole Information Services
	IGNACIO BELTRAN	Cole Information Services

## FINDINGS

<u>Year</u>	<u>Uses</u>	<u>Source</u>
2004	CAESAR ARIZA	Cole Information Services
	IGNACIA MICHAEL	Cole Information Services
	JOSEPH MOISANT	Cole Information Services
	ALFREDO MENENDEZ	Cole Information Services
	JUAN RAMIREZ	Cole Information Services
	B RODRIGUEZ	Cole Information Services
	ERIC TENORIO	Cole Information Services
	PATRICK GALLO	Cole Information Services
	JESSICA GRAHAM	Cole Information Services
	JAVIER GONZALEZ	Cole Information Services
	JEANETTE WILLIAMS	Cole Information Services
	MARCELINA FLORES	Cole Information Services
	THOMAS AIKEN	Cole Information Services
	JUAN MUNOZ	Cole Information Services
	DANIEL MORA	Cole Information Services
	MARGARITA VALENCIA	Cole Information Services
	YURI VARGAS	Cole Information Services
	ALBERTO VASQUEZ	Cole Information Services
	GABRIEL TREJO	Cole Information Services
	JUAN GARCIA	Cole Information Services
MELANIE EVANS	Cole Information Services	
RAUL MARTINEZ	Cole Information Services	
2000	APARTMENTS	Haines Company, Inc.
	ANAYA Laticia	Haines Company, Inc.
	ARIZA Caesar O	Haines Company, Inc.
	BELTRE Jose	Haines Company, Inc.
	BRASSEEA Leslie M	Haines Company, Inc.
	CABRAL Anastasio	Haines Company, Inc.
	CARREON Bernardino	Haines Company, Inc.
	CICERO Stephen J	Haines Company, Inc.
	CRAFT Angela	Haines Company, Inc.
	DIAZ Juana	Haines Company, Inc.

## FINDINGS

<u>Year</u>	<u>Uses</u>	<u>Source</u>
2000	GARCIA Hide D	Haines Company, Inc.
	GARVEY Sally	Haines Company, Inc.
	GILL Rajinder K	Haines Company, Inc.
	GODINEZ Florencio	Haines Company, Inc.
	GODINEZ Nilliam	Haines Company, Inc.
	HARRIS Barbara J	Haines Company, Inc.
	HERNANDEZ Yvonne	Haines Company, Inc.
	JENNINGS W	Haines Company, Inc.
	KAHN Eric M	Haines Company, Inc.
	KORDOWSKI Bart	Haines Company, Inc.
	MENDOZA Gonzalo	Haines Company, Inc.
	PERSLEY Irma	Haines Company, Inc.
	RODRIGUEZ Marcela	Haines Company, Inc.
	ROSARIO Craig C	Haines Company, Inc.
	SHIMITU Masaki	Haines Company, Inc.
	SHROPSHIRE Wayland D	Haines Company, Inc.
	SWANEY Mike	Haines Company, Inc.
	VEGER Tania	Haines Company, Inc.
WILTSHIRE Troy	Haines Company, Inc.	
1999	ARACELY ZAMORA	Cole Information Services
	LAURA FONSECA	Cole Information Services
	WILLIAM MENNIG	Cole Information Services
	LOUARDI METARREF	Cole Information Services
	REYNA VARGAS	Cole Information Services
	JUVENAL VARGAS	Cole Information Services
	JUANITA RUIZ	Cole Information Services
	MILTON PARADA	Cole Information Services
	IGNACIO BELTRAN	Cole Information Services
	CAESAR ARIZA	Cole Information Services
	B RODRIGUEZ	Cole Information Services
	DAVID DREW	Cole Information Services
ERIC WATTS	Cole Information Services	

## FINDINGS

<u>Year</u>	<u>Uses</u>	<u>Source</u>
1999	JEANETTE WILLIAMS	Cole Information Services
	SCOTT CAMPBELL	Cole Information Services
	THOMAS AIKEN	Cole Information Services
	ARMANDO AGUILAR	Cole Information Services
	MIKE MCCABE	Cole Information Services
	ALBERTO VASQUEZ	Cole Information Services
	JULIO ORTEGA	Cole Information Services
	EDGAR LOPEZ	Cole Information Services
	BILL CHEROM	Cole Information Services
	RON POTTS	Cole Information Services
	JULIO ALARCON	Cole Information Services
	VINCENT SCOMA	Cole Information Services
	BRUCE PEDERSON	Cole Information Services
	MARILU MANCILLA	Cole Information Services
	RUTH MARQUEZ	Cole Information Services
	VICENTE SANCHEZ	Cole Information Services
	GUADALUPE OSORIO	Cole Information Services
	JUANA DIAZ	Cole Information Services
	ERIKA LOPEZ	Cole Information Services
	ANTONIO CORIA	Cole Information Services
	GARCIA CRUZ	Cole Information Services
	RACHEL AVILA	Cole Information Services
	JAEL RAMIREZ	Cole Information Services
	LORENZO ONG	Cole Information Services
	SHAREE OWENS	Cole Information Services
	EZAU GARCIA	Cole Information Services
	BETTY LEVERETT	Cole Information Services
	REGINALD LEWIS	Cole Information Services
	ESPERANZA CABALLERO	Cole Information Services
	CERISSA PODGERS	Cole Information Services
	ANDRES MALDONADO	Cole Information Services
	DIANA SANTOS	Cole Information Services

## FINDINGS

<u>Year</u>	<u>Uses</u>	<u>Source</u>
1999	CRYSTAL HUY GHE	Cole Information Services
	MARISOL DOWNING	Cole Information Services
	RAYMOND GAINEY	Cole Information Services
	MOLIMAU PINO	Cole Information Services
	LYTH ALHANOUSH	Cole Information Services
	JANET MEDINA	Cole Information Services
	THERESA SHELVERTON	Cole Information Services
	DANIEL ROMERO	Cole Information Services
	J OLVERA	Cole Information Services
	EVAN TIPTON	Cole Information Services
	KENNETH GARCIA	Cole Information Services
	RESENDIZ GARCIA	Cole Information Services
	PATRICK GILMORE	Cole Information Services
	ALEJANDRO GRANADOS	Cole Information Services
	GONZALO CONTRERAS	Cole Information Services
	DONJORGE CONVOCAR	Cole Information Services
	CONCEPCION COSTILLA	Cole Information Services
	MAURICIO CASTRO-LOPEZ	Cole Information Services
	MIGUEL ALBA	Cole Information Services
	1994	VASQUEZ, ALFREDO
RODRIGUEZ, MARCELA		Cole Information Services
SANCHEZ, ISABEL		Cole Information Services
ROBLEDO, ROSA		Cole Information Services
OLIVARRIA, HECTOR C		Cole Information Services
LOPEZ, MARIA J		Cole Information Services
SANTILLAN, MARTIN		Cole Information Services
GIL, TEDORO H		Cole Information Services
DIAZ, JUANA		Cole Information Services
DOMINGUEZ, CLAUDIO	Cole Information Services	

### 320 GARRISON ST

<u>Year</u>	<u>Uses</u>	<u>Source</u>
2000	XXXX	Haines Company, Inc.

## FINDINGS

<u>Year</u>	<u>Uses</u>	<u>Source</u>
1994	GOMEZ, ARMANDO	Cole Information Services
	PERDOMO, EVELIN	Cole Information Services
	ARANGO, R	Cole Information Services
	DUENAS, JULIO C	Cole Information Services
	LEWIS, REGINAL W	Cole Information Services
	TRUJILLO, SERGIO	Cole Information Services
	HOGAN, LESLIE D	Cole Information Services
	DAILEY, ISAAC	Cole Information Services
	BAKER, ALAN	Cole Information Services
	MARTINEZ, M	Cole Information Services
	KRTICKA, RICHARD	Cole Information Services
	QUIROS, BENITO	Cole Information Services
	MEDINA, ANTHONY E	Cole Information Services

### 321 GARRISON ST

<u>Year</u>	<u>Uses</u>	<u>Source</u>
1999	OCCUPANT UNKNOWN	Cole Information Services

### 322 GARRISON ST

<u>Year</u>	<u>Uses</u>	<u>Source</u>
2017	KEVIN REID	Cole Information Services
	ADRIAN RUIZ	Cole Information Services
	MARIA SALAZAR	Cole Information Services
	RENE ALARCON	Cole Information Services
	JOEL ARIAS	Cole Information Services
	MIKIKO BERNAL	Cole Information Services
	GEORGE WILSON	Cole Information Services
	MAURILIA ESTRADA	Cole Information Services
	ANA GALLARDO	Cole Information Services
	ELIAZAR GOMEZ	Cole Information Services
	SUZETTE GONZALEZ	Cole Information Services
	JULIAN HERNANDEZ	Cole Information Services
	STEPHEN MCELWAINE	Cole Information Services
	MARICELA RIVADENEYRA	Cole Information Services

## FINDINGS

<u>Year</u>	<u>Uses</u>	<u>Source</u>
2017	GISELA APRICIO	Cole Information Services
	DOROTEO ARANGO	Cole Information Services
	FANNY CARRILLO	Cole Information Services
	JAMES EVANS	Cole Information Services
	BRUCE FRANK	Cole Information Services
	VALENCIA HORTON	Cole Information Services
	GERARDO MEDINA	Cole Information Services
	MARIO MENDOZA	Cole Information Services
	ROBERT MILAM	Cole Information Services
	ALICIA PALOMARES	Cole Information Services
	JOSE REYES	Cole Information Services
	DANNY PETERSON	Cole Information Services
	GAUDENCIO CANSECO	Cole Information Services
	ANTONIO TORRES	Cole Information Services
	ESTEBAN CEBALLOS	Cole Information Services
	VIRGINIA GONZALES	Cole Information Services
	MAY HABER	Cole Information Services
	SOCORRO MEDINA	Cole Information Services
	BRIAN NEUNHOFFER	Cole Information Services
	RACHEAL SHAKE	Cole Information Services
	PAT SLAUGHTER	Cole Information Services
	CANYON CREEK APARTMENTS	Cole Information Services
	JOSE CEDILLO	Cole Information Services
	SOLEDAD CORONEL	Cole Information Services
	RONALD DUCLOS	Cole Information Services
	OLGA GUILLEN	Cole Information Services
	PAUL JOHNSON	Cole Information Services
	DEBRA KORSZENIEWSKI	Cole Information Services
	ADRIAN MIGUEL	Cole Information Services
	JANETHE MORENO	Cole Information Services
	NGOC NGUYEN	Cole Information Services
	DAMASO PAEZ	Cole Information Services

## FINDINGS

<u>Year</u>	<u>Uses</u>	<u>Source</u>
2017	JESUS SANCHEZ	Cole Information Services
	SARAH BALLINGER	Cole Information Services
	MIRIAM BARRERA	Cole Information Services
	ELENA TINNON	Cole Information Services
	ANTHONY VAUGHN	Cole Information Services
	FRANCISCO CORTES	Cole Information Services
	NUHA ELIAS	Cole Information Services
	JESUS FERNANDEZ	Cole Information Services
	JUAN HERNANDEZ	Cole Information Services
	ANDREA HUNTER	Cole Information Services
	JAIME LANDERS	Cole Information Services
	EVERARDO PACHECO	Cole Information Services
	STEPHEN BAILEY	Cole Information Services
	JESSICA TAMAYO	Cole Information Services
	ALFREDO TANUS	Cole Information Services
	ALEJANDRO VARGAS	Cole Information Services
	SUSANA CASTELLANOS	Cole Information Services
	DORIS DUARTE	Cole Information Services
	SHIRLEY GREEN	Cole Information Services
	BUDDY HEATH	Cole Information Services
	SANDRA HIDALGO	Cole Information Services
	MIGUEL JIMENEZ	Cole Information Services
	RAY O'DONNELL	Cole Information Services
	ADAM PACHECO	Cole Information Services
	MARIA RUBIO	Cole Information Services
	VIRGILIO SANTOS	Cole Information Services
	MOHAMED ALLI	Cole Information Services
	MA CABALLERO	Cole Information Services
	POE CABALLERO	Cole Information Services
	FAUSTINO CANSECO	Cole Information Services
	VALERIE VOGT	Cole Information Services
	ALMA FLORES	Cole Information Services

## FINDINGS

<u>Year</u>	<u>Uses</u>	<u>Source</u>
2017	RICARDO HERNANDEZ	Cole Information Services
	TERENCE KIRKPATRICK	Cole Information Services
	NGHIA LE	Cole Information Services
	LYDIA MARIANO	Cole Information Services
	NORMA BAEZA	Cole Information Services
	DANIELLE CASEY	Cole Information Services
	DEBORAH TAYLOR	Cole Information Services
	CHERYL STONE	Cole Information Services
	RICARDO VILLASENOR	Cole Information Services
	WILLARD WILSON	Cole Information Services
	ROSA CUELLAR	Cole Information Services
	RUBEN CUELLAR	Cole Information Services
	MICHAEL DANTONIO	Cole Information Services
	RUFINO ESPINOZA	Cole Information Services
	FLORIDALMA FRANCO	Cole Information Services
	DENISE GILES	Cole Information Services
	A GONZALEZ	Cole Information Services
	VICTOR HUERTA	Cole Information Services
	AUSTIN MAHONEY	Cole Information Services
	MARK MIRANDA	Cole Information Services
ANGIE PEREZ	Cole Information Services	
REBECCA RAMIREZ	Cole Information Services	
2014	JAMES EVANS	Cole Information Services
	ERIK FERENTINOS	Cole Information Services
	BRUCE FRANK	Cole Information Services
	EVA GONZALEZ	Cole Information Services
	ANGELA INBODEN	Cole Information Services
	GERARDO MEDINA	Cole Information Services
	LUZ ORTIZ	Cole Information Services
	ALICIA PALOMARES	Cole Information Services
	RIGOBERTO PEREZ	Cole Information Services
	DANNY PETERSON	Cole Information Services

## FINDINGS

<u>Year</u>	<u>Uses</u>	<u>Source</u>
2014	JOSE REYES	Cole Information Services
	ANTONIO TORRES	Cole Information Services
	ABDERRAHIM BENIAZ	Cole Information Services
	ESTEBAN CEBALLOS	Cole Information Services
	AMBER FLORES	Cole Information Services
	VIRGINIA GONZALES	Cole Information Services
	MAY HABER	Cole Information Services
	JOAQUIN HARO	Cole Information Services
	POLA MALLAD	Cole Information Services
	LUZ MARQUEZ	Cole Information Services
	SOCORRO MEDINA	Cole Information Services
	JAEL MIGUEL	Cole Information Services
	GREGORIO RODRIGUEZ	Cole Information Services
	MA SERNA	Cole Information Services
	RACHEAL SHAKE	Cole Information Services
	DEMETRIO VILLAVISCENCIO	Cole Information Services
	CANYON CREEK APARTMENTS	Cole Information Services
	ALHELI ARRAZOLA	Cole Information Services
	JOSE CEDILLO	Cole Information Services
	INOCENCI FLORES	Cole Information Services
	CARLOS GARCIA	Cole Information Services
	OLGA GUILLEN	Cole Information Services
	AMANDA GURRERA	Cole Information Services
	ROXANA HIDALGO	Cole Information Services
	JOSE LOPEZ	Cole Information Services
	STEPHANIE MARQUEZ	Cole Information Services
	VICTORIA SANCHEZ	Cole Information Services
	JESUS SANCHEZ	Cole Information Services
	DANISH SHARIFF	Cole Information Services
	STEPHEN BAILEY	Cole Information Services
	FRANCISCO CORTES	Cole Information Services
	NUHA ELIAS	Cole Information Services

## FINDINGS

<u>Year</u>	<u>Uses</u>	<u>Source</u>
2014	JESUS FERNANDEZ	Cole Information Services
	ANDREA HUNTER	Cole Information Services
	MARISOL IBARRA	Cole Information Services
	JAIME LANDERS	Cole Information Services
	ANDRESITA MARTINEZ	Cole Information Services
	CLARENCE POLLARD	Cole Information Services
	ALEJANDRO VARGAS	Cole Information Services
	POE CABALLERO	Cole Information Services
	SUSANA CASTELLANOS	Cole Information Services
	SHIRLEY GREEN	Cole Information Services
	RANDOLPH GRUBB	Cole Information Services
	BUDDY HEATH	Cole Information Services
	SANDRA HIDALGO	Cole Information Services
	MIGUEL JIMENEZ	Cole Information Services
	FRANK MORALES	Cole Information Services
	RAY O'DONNELL	Cole Information Services
	MARIA RUBIO	Cole Information Services
	LLUVIA VADEN	Cole Information Services
	ABIGAIL VARGAS	Cole Information Services
	MARIA ALVARADO	Cole Information Services
	NORMA BAEZA	Cole Information Services
	SHAWN CHANDLER	Cole Information Services
	CLAUDETTE GARCIA-MIXON	Cole Information Services
	MARIA GAYTAN	Cole Information Services
	LAURA GUZMAN	Cole Information Services
	RICARDO HERNANDEZ	Cole Information Services
	INOCENCIO OLIVERA	Cole Information Services
	ADRIAN PINEDO	Cole Information Services
	LUIS SOLIS	Cole Information Services
	CHERYL STONE	Cole Information Services
	JOSE TAMAYO	Cole Information Services
	DEBORAH TAYLOR	Cole Information Services

## FINDINGS

<u>Year</u>	<u>Uses</u>	<u>Source</u>
2014	OUSMANE THIAM	Cole Information Services
	RUBEN CUELLAR	Cole Information Services
	ROSA CUELLAR	Cole Information Services
	AUSTIN MAHONEY	Cole Information Services
	MARGARITA MCCAULEY	Cole Information Services
	ADRIAN RUIZ	Cole Information Services
	MARIA SALAZAR	Cole Information Services
	JOSEPH VU	Cole Information Services
	PASCUAL TOMAS	Cole Information Services
	GISELA APARICIO	Cole Information Services
	DOROTEO ARANGO	Cole Information Services
	ROSALIA CUELLAR	Cole Information Services
	NICOLA FRANK	Cole Information Services
	STEPHEN MCELWAINE	Cole Information Services
MARICELA RIVADENEYRA	Cole Information Services	
2009	DEBRA KORSZENIEWSK	Cole Information Services
	KEVIN CRUM	Cole Information Services
	SAGE CONSULTING	Cole Information Services
	PAT SLAUGHTER	Cole Information Services
	JAVIER ADAMES	Cole Information Services
	MICHAEL KING	Cole Information Services
	MONICA HOPKINS	Cole Information Services
	ARTURO ESPARZA	Cole Information Services
	RAMONA URENA	Cole Information Services
	FRANCISCO GUILLEN	Cole Information Services
	AVIS WOODWARD	Cole Information Services
	CRISTINA MARTINEZ	Cole Information Services
	VICKIE MITCHELL	Cole Information Services
	MILDRA CASTILLO	Cole Information Services
CLARA BARCENAS	Cole Information Services	
MARIO REYES	Cole Information Services	
STEPHEN BAILEY	Cole Information Services	

## FINDINGS

<u>Year</u>	<u>Uses</u>	<u>Source</u>
2009	RAFAEL RAMIREZ	Cole Information Services
	RAY O'DONNELL	Cole Information Services
	OSCAR DOMINGUEZ	Cole Information Services
	OSCAR GALVAN	Cole Information Services
	SUSANA CASTELLANOS	Cole Information Services
	BUDDY HEATH	Cole Information Services
	MARIA ALVARADO	Cole Information Services
	INA MIESS	Cole Information Services
	ANTHONY HUDSON	Cole Information Services
	ALBERT DRAKE	Cole Information Services
	KHUZEMA SAVAI	Cole Information Services
	CHERYL STONE	Cole Information Services
	LAURO DEGUZMAN	Cole Information Services
	KEN EBRAHIM	Cole Information Services
	PAULA GURRERA	Cole Information Services
	DZANH NGUYEN	Cole Information Services
	HELEN JONES	Cole Information Services
	FRANCISCO ARREAGA	Cole Information Services
	BRUCE PEDERSON	Cole Information Services
	MONICA SOTO	Cole Information Services
	GUADALUPE DUENAS	Cole Information Services
	ROSA CUELLAR	Cole Information Services
	AARON ARGONDA	Cole Information Services
	FIDENCIO SANCHEZ	Cole Information Services
	JESUSA SANTOS	Cole Information Services
	TERRANCE CLAYBORN	Cole Information Services
	ROSALIA CUELLAR	Cole Information Services
	MARCO BAEZ	Cole Information Services
	MARIA FLATEN	Cole Information Services
	JOSE ROMERO	Cole Information Services
	PATRICK GALLO	Cole Information Services
	JOSE GARCIA	Cole Information Services

## FINDINGS

<u>Year</u>	<u>Uses</u>	<u>Source</u>	
2009	RIGOBERTO PEREZ	Cole Information Services	
	ANTONIO TORRES	Cole Information Services	
	ORION ENGLETON	Cole Information Services	
	RANGEL LICONA	Cole Information Services	
	ANTHONY LIOUDAKIS	Cole Information Services	
	CRAIG PLUMMER	Cole Information Services	
	JESUS ALARCON	Cole Information Services	
	GREGORIO RODRIGUEZ	Cole Information Services	
	DANIEL CAHIL	Cole Information Services	
	CANYON CREEK APARTMENTS	Cole Information Services	
2006	ESPEJO Armando	Haines Company, Inc.	Image pg. A1
	FLORES Agapito	Haines Company, Inc.	Image pg. A1
	FLORESCA Honnie Grace	Haines Company, Inc.	Image pg. A1
	FU Xiao Fang	Haines Company, Inc.	Image pg. A1
	GALVAN Ramiro	Haines Company, Inc.	Image pg. A1
	GILES Denise A	Haines Company, Inc.	Image pg. A1
	GUADALUPE Margarita	Haines Company, Inc.	Image pg. A1
	GUILLEN Francisco	Haines Company, Inc.	Image pg. A1
	HEATH Buddy	Haines Company, Inc.	Image pg. A1
	HERNANDEZ Fidel	Haines Company, Inc.	Image pg. A1
	HERNANDEZ Hector	Haines Company, Inc.	Image pg. A1
	HERNANDEZ Navora	Haines Company, Inc.	Image pg. A1
	JI Guanming	Haines Company, Inc.	Image pg. A1
	JIMENEZ Isidra	Haines Company, Inc.	Image pg. A1
	JOHNSON Fred	Haines Company, Inc.	Image pg. A1
	JOHNSON Michael	Haines Company, Inc.	Image pg. A1
	LAMOUREUX Vincent Jr	Haines Company, Inc.	Image pg. A1
	LE Thanh	Haines Company, Inc.	Image pg. A1
	LEON G Maria	Haines Company, Inc.	Image pg. A1
	LEWIS Sonya	Haines Company, Inc.	Image pg. A1
LICONARANGEL Domingo	Haines Company, Inc.	Image pg. A1	
MALDONADO Salvador	Haines Company, Inc.	Image pg. A1	

## FINDINGS

<u>Year</u>	<u>Uses</u>	<u>Source</u>	
2006	MANILLA Emir	Haines Company, Inc.	Image pg. A1
	MARTINEZ AndresIta	Haines Company, Inc.	Image pg. A1
	MARTINEZ Galloso Marcelo	Haines Company, Inc.	Image pg. A1
	MEJIA Luis R	Haines Company, Inc.	Image pg. A1
	MONREAL Francisca	Haines Company, Inc.	Image pg. A1
	MUNOZ S	Haines Company, Inc.	Image pg. A1
	MUNOZ Sandra	Haines Company, Inc.	Image pg. A1
	ODONNELL Ray	Haines Company, Inc.	Image pg. A1
	OLEA Olga	Haines Company, Inc.	Image pg. A1
	PADILLACASTA Pablo	Haines Company, Inc.	Image pg. A1
	PEREZ Ivan	Haines Company, Inc.	Image pg. A1
	PEREZ Rigoberto	Haines Company, Inc.	Image pg. A1
	PEREZ Sergio	Haines Company, Inc.	Image pg. A1
	PEREZ Tomasa	Haines Company, Inc.	Image pg. A1
	REYES Mario	Haines Company, Inc.	Image pg. A1
	RICKARD Melinda S	Haines Company, Inc.	Image pg. A1
	ROBINSON Natasha	Haines Company, Inc.	Image pg. A1
	SANTIAGO Elsa	Haines Company, Inc.	Image pg. A1
	SHAMON Susan	Haines Company, Inc.	Image pg. A1
	TANUS Alfredo	Haines Company, Inc.	Image pg. A1
	UOUSF Muhinnad	Haines Company, Inc.	Image pg. A1
	VARGASGARCIA Alejandra	Haines Company, Inc.	Image pg. A1
	VEGA Silvia	Haines Company, Inc.	Image pg. A1
	VEGA Silvia	Haines Company, Inc.	Image pg. A1
	ZAMORA Rubi	Haines Company, Inc.	Image pg. A1
	ZAPIEN Marcelino	Haines Company, Inc.	Image pg. A1
	CANYON CREEK APTS	Haines Company, Inc.	Image pg. A1
	AMEZCUA Rosa	Haines Company, Inc.	Image pg. A1
	ARANDA Gabriel	Haines Company, Inc.	Image pg. A1
	BAILEY Stephen	Haines Company, Inc.	Image pg. A1
	BATULAN Jessie Q	Haines Company, Inc.	Image pg. A1
	BLACK Lilliana	Haines Company, Inc.	Image pg. A1

## FINDINGS

<u>Year</u>	<u>Uses</u>	<u>Source</u>	
2006	CANYON CREEK APTS	Haines Company, Inc.	Image pg. A1
	CARRILLO Refugio	Haines Company, Inc.	Image pg. A1
	CASTANEDA Magdalena	Haines Company, Inc.	Image pg. A1
	CASTILLO Juan	Haines Company, Inc.	Image pg. A1
	CLEAVER J	Haines Company, Inc.	Image pg. A1
	CORTEZ Jose	Haines Company, Inc.	Image pg. A1
	CORTEZ Maria Magdalena	Haines Company, Inc.	Image pg. A1
	CRUZ Menilio	Haines Company, Inc.	Image pg. A1
	CUELLAR Rosa M	Haines Company, Inc.	Image pg. A1
	DELACRUZ Agustina	Haines Company, Inc.	Image pg. A1
	DOTOR J R	Haines Company, Inc.	Image pg. A1
	ESPARZA Armando	Haines Company, Inc.	Image pg. A1
2004	CANYON CREEK APARTMENTS	Cole Information Services	
	LACIE GIBSON	Cole Information Services	
	CYN CREEK APTS LLC	Cole Information Services	
	RAFAEL GONZALEZ	Cole Information Services	
	JOSE PEREZ	Cole Information Services	
	GUADALUPE ENRIQUEZ	Cole Information Services	
	FREDRIC JOHNSON	Cole Information Services	
	MARISOL GARCIA	Cole Information Services	
	ANDRAS KOVACS	Cole Information Services	
	JAVIER ADAMES	Cole Information Services	
	MICHAEL KING	Cole Information Services	
	RAMONA URENA	Cole Information Services	
	EMILIANO ESTRADA	Cole Information Services	
	FRANCISCO GUILLEN	Cole Information Services	
	MARIO REYES	Cole Information Services	
	DIONNE TRAVIS	Cole Information Services	
	STEPHEN BAILEY	Cole Information Services	
	PATRICIA BRIEADDY	Cole Information Services	
CHARLIE VANDERLEEST	Cole Information Services		
SHIRLEY GREEN	Cole Information Services		

## FINDINGS

<u>Year</u>	<u>Uses</u>	<u>Source</u>
2004	MARIA CASILLAS	Cole Information Services
	BUDDY HEATH	Cole Information Services
	PAULA JOHNSON	Cole Information Services
	RICARDO HERNANDEZ	Cole Information Services
	LAURO DEGUZMAN	Cole Information Services
	ARMANDO ESPARZA	Cole Information Services
	ANA ALATRISTE	Cole Information Services
	BRIAN DODSON	Cole Information Services
	DENISE GILES	Cole Information Services
	CORI HERRERA	Cole Information Services
	MANUEL GUTIERREZ	Cole Information Services
	ROSA CUELLAR	Cole Information Services
	JAMAL FARHOUD	Cole Information Services
	JAIME MARTINEZ	Cole Information Services
	ESMERALDA SANCHEZ	Cole Information Services
	JESUSA SANTOS	Cole Information Services
	JESSIE BATULAN	Cole Information Services
	VIRGINIA HERRERRA	Cole Information Services
	PABLO SOTO	Cole Information Services
	ANA HUIZAR	Cole Information Services
BRENDA PIO	Cole Information Services	
LUIS SANCHEZ	Cole Information Services	
SAGE CONSULTING	Cole Information Services	
2000	CANYON CREEK APTS	Haines Company, Inc.
	AGUILAR Manuel Jr	Haines Company, Inc.
	ALATRISTE Efrén	Haines Company, Inc.
	ALVARADO Juan	Haines Company, Inc.
	BAILEY Stephen	Haines Company, Inc.
	BALLWEBER Allison	Haines Company, Inc.
	BALLWEBER Jacob	Haines Company, Inc.
	BARBOSA Nathaniel	Haines Company, Inc.
BATULAN Jessie Q	Haines Company, Inc.	

## FINDINGS

<u>Year</u>	<u>Uses</u>	<u>Source</u>
2000	BECKETT Richard E	Haines Company, Inc.
	BERNARDINO Ismael	Haines Company, Inc.
	BOREGO Michael C	Haines Company, Inc.
	BURKS Jason	Haines Company, Inc.
	CABRERA Christina Y	Haines Company, Inc.
	CALDAS Marcelo N	Haines Company, Inc.
	CANCECO Faustino	Haines Company, Inc.
	CANYON CREEK APTS	Haines Company, Inc.
	CARLISLE Monique	Haines Company, Inc.
	CASTILLO Estrella	Haines Company, Inc.
	COOK K	Haines Company, Inc.
	CORTEZ Alma Rosa	Haines Company, Inc.
	DELEON Salvador	Haines Company, Inc.
	ESPARZA Armando	Haines Company, Inc.
	GARCIA Teresa	Haines Company, Inc.
	GUILLEN Francisco	Haines Company, Inc.
	GUTIERREZ Manuel	Haines Company, Inc.
	GUTIERREZ Maria	Haines Company, Inc.
	HERNANDEZ Fidel	Haines Company, Inc.
	HERNANDEZ R	Haines Company, Inc.
	KOVACS Andras	Haines Company, Inc.
	LEWIS Reginald W	Haines Company, Inc.
	MATZKE Daniel	Haines Company, Inc.
	MEDINA Octaviano	Haines Company, Inc.
	MELO Juvenal	Haines Company, Inc.
	MELO Tiffany	Haines Company, Inc.
	MENDOZA Fernando	Haines Company, Inc.
	MOYA Jose M	Haines Company, Inc.
	ODonnell Ray	Haines Company, Inc.
	PACHECO Celia	Haines Company, Inc.
	PEREZ Michael P	Haines Company, Inc.
	PERSNALL M	Haines Company, Inc.

## FINDINGS

<u>Year</u>	<u>Uses</u>	<u>Source</u>
2000	PRESSLER David	Haines Company, Inc.
	SANCHEZ Esmeralda	Haines Company, Inc.
	SANCHEZ Maria	Haines Company, Inc.
	SANCHEZ Maria Elena	Haines Company, Inc.
	SIMON Bernadette	Haines Company, Inc.
	SMITH Richard J	Haines Company, Inc.
	TURNER Prescila S	Haines Company, Inc.
	WANN Jennifer	Haines Company, Inc.
	WANN Peter	Haines Company, Inc.
	ZARELLA Sandy	Haines Company, Inc.
1999	CANYON CREEK APARTMENTS	Cole Information Services
	KEN EBRAHIM	Cole Information Services
	JAVIER ADAMES	Cole Information Services
	MICHAEL KING	Cole Information Services
	MONICA HOPKINS	Cole Information Services
	RAMONA URENA	Cole Information Services
	ARTURO ESPARZA	Cole Information Services
	FRANCISCO GUILLEN	Cole Information Services
	AVIS WOODWARD	Cole Information Services
	CRISTINA MARTINEZ	Cole Information Services
	MILDRA CASTILLO	Cole Information Services
	VICKIE MITCHELL	Cole Information Services
	MARIO REYES	Cole Information Services
	STEPHEN BAILEY	Cole Information Services
	CLARA BARCENAS	Cole Information Services
	RAFAEL RAMIREZ	Cole Information Services
	OSCAR DOMINGUEZ	Cole Information Services
	OSCAR GALVAN	Cole Information Services
	SUSANA CASTELLANOS	Cole Information Services
	BUDDY HEATH	Cole Information Services
RAY O'DONNELL	Cole Information Services	
MARIA ALVARADO	Cole Information Services	

## FINDINGS

<u>Year</u>	<u>Uses</u>	<u>Source</u>
1999	KHUZEMA SAVAI	Cole Information Services
	ANTHONY HUDSON	Cole Information Services
	ALBERT DRAKE	Cole Information Services
	INA MIESS	Cole Information Services
	CHERYL STONE	Cole Information Services
	LAURO DEGUZMAN	Cole Information Services
	PAT SLAUGHTER	Cole Information Services
	PAULA GURRERA	Cole Information Services
	DZANH NGUYEN	Cole Information Services
	HELEN JONES	Cole Information Services
	FRANCISCO ARREAGA	Cole Information Services
	BRUCE PEDERSON	Cole Information Services
	MONICA SOTO	Cole Information Services
	GUADALUPE DUENAS	Cole Information Services
	ROSA CUELLAR	Cole Information Services
	FIDENCIO SANCHEZ	Cole Information Services
	JESUSA SANTOS	Cole Information Services
	MARIA FLATEN	Cole Information Services
	AARON ARGONDA	Cole Information Services
	TERRANCE CLAYBORN	Cole Information Services
	ROSALIA CUELLAR	Cole Information Services
	MARCO BAEZ	Cole Information Services
	JOSE ROMERO	Cole Information Services
	PATRICK GALLO	Cole Information Services
	RIGOBERTO PEREZ	Cole Information Services
	ANTONIO TORRES	Cole Information Services
	ORION ENGLETON	Cole Information Services
	JOSE GARCIA	Cole Information Services
	RANGEL LICONA	Cole Information Services
	ANTHONY LIOUDAKIS	Cole Information Services
	CRAIG PLUMMER	Cole Information Services
	JESUS ALARCON	Cole Information Services

## FINDINGS

<u>Year</u>	<u>Uses</u>	<u>Source</u>
1999	GREGORIO RODRIGUEZ	Cole Information Services
	DANIEL CAHIL	Cole Information Services
1994	CANYON CREEK APARTMENTS	Cole Information Services

### 323 GARRISON ST

<u>Year</u>	<u>Uses</u>	<u>Source</u>
2014	ELVIRA GARCIA	Cole Information Services

### 324 GARRISON ST

<u>Year</u>	<u>Uses</u>	<u>Source</u>
2009	JORGE MENDIOLA	Cole Information Services
2006	XXXX	Haines Company, Inc.
2000	XXXX	Haines Company, Inc.
1999	JORGE MENDIOLA	Cole Information Services
1994	VAZQUEZ, MANUELA	Cole Information Services
	ANNETT, SAUL	Cole Information Services
	RAFAEL, CRUZ	Cole Information Services
	BAILEY, STEPHEN	Cole Information Services
	ESTRADA, EMMA	Cole Information Services
	AGUILAR, SOCORRO	Cole Information Services
	MIRANDA, RODOLFO	Cole Information Services
	ROBERTS, DONALD	Cole Information Services
	CUMMINGS, MARY	Cole Information Services
	LOPEZ, FALLAS J	Cole Information Services
	LOPEZSALAZAR, C	Cole Information Services
	MARTINEZ, MAGDA L	Cole Information Services
	URIASTE, ANDRES	Cole Information Services
1985	FSHER M L	PACIFIC BELL WHITE PAGES

Image pg. A1

### 325 GARRISON ST

<u>Year</u>	<u>Uses</u>	<u>Source</u>
1999	OCCUPANT UNKNOWN	Cole Information Services

## FINDINGS

### 326 GARRISON ST

<u>Year</u>	<u>Uses</u>	<u>Source</u>
2000	MARTINEZ Jose	Haines Company, Inc.
1999	JOSE MARTINEZ	Cole Information Services
1995	LOPEZ RAMIREZ MARLO	PACIFIC BELL WHITE PAGES
1994	MARTINEZ, JOSE	Cole Information Services
	LOPEZRAMIREZ, MARIO	Cole Information Services
	LOPEZ, YOLANDA	Cole Information Services
	ROJAS, JOSE	Cole Information Services
	CUEVAS, ZENaida	Cole Information Services
	CONTRERAS, ROBERTO	Cole Information Services
	JAMES, NANCY	Cole Information Services
	RAMIREZ, MANUEL	Cole Information Services
	SALAZAR, MARIA	Cole Information Services
	DOMINGUEZ, JOSE	Cole Information Services
	HERRERA, MARIA	Cole Information Services

### 329 GARRISON ST

<u>Year</u>	<u>Uses</u>	<u>Source</u>
1999	OCCUPANT UNKNOWN	Cole Information Services

### 335 GARRISON ST

<u>Year</u>	<u>Uses</u>	<u>Source</u>
2000	XXXX	Haines Company, Inc.

### GARRISON WAY

#### 319 GARRISON WAY

<u>Year</u>	<u>Uses</u>	<u>Source</u>
1995	RODRIGUEZ LARRY	PACIFIC BELL WHITE PAGES
	DEMETRIO	PACIFIC BELL WHITE PAGES
	BILLANIEVE VIRGINIA S	PACIFIC BELL WHITE PAGES
	VASQUEZ A	PACIFIC BELL WHITE PAGES
1991	Reyes Rick..... ..	PACIFIC BELL WHITE PAGES
	Reyes Richard & Pamela .....	PACIFIC BELL WHITE PAGES
	Reyes Ranferi	PACIFIC BELL WHITE PAGES

## FINDINGS

<u>Year</u>	<u>Uses</u>	<u>Source</u>
1991	Ochoa GOJr&VA	PACIFIC BELL WHITE PAGES
	Dangler Gerald O	PACIFIC BELL WHITE PAGES
	Kay Laurie	PACIFIC BELL WHITE PAGES
	Lopez Leticia M	PACIFIC BELL WHITE PAGES
	Lopez Lisa L.....	PACIFIC BELL WHITE PAGES
1985	EKMAN CHRIS	PACIFIC BELL WHITE PAGES
	ELDREDGE WM L	PACIFIC BELL WHITE PAGES
	GUSS D	PACIFIC BELL WHITE PAGES
	HULBERG L	PACIFIC BELL WHITE PAGES
	MC CRACKEN MICHAEL	PACIFIC BELL WHITE PAGES
	MONTES R	PACIFIC BELL WHITE PAGES
	MOORE THOS	PACIFIC BELL WHITE PAGES
	MYERS DONALD & TONI	PACIFIC BELL WHITE PAGES
	OURSSO NINA	PACIFIC BELL WHITE PAGES
	OURSSO NINA	PACIFIC BELL WHITE PAGES
	PAWLACZYK M E	PACIFIC BELL WHITE PAGES
	PERSONNA RICHARD & SAUNDRA	PACIFIC BELL WHITE PAGES
	SHINE T J & EILEEN	PACIFIC BELL WHITE PAGES
	SLOANE JOS L JR	PACIFIC BELL WHITE PAGES
	UPSHAW STEFAN	PACIFIC BELL WHITE PAGES
BROOKINS EDMUND	PACIFIC BELL WHITE PAGES	

### 320 GARRISON WAY

<u>Year</u>	<u>Uses</u>	<u>Source</u>
1995	DUENAS CARMEN	PACIFIC BELL WHITE PAGES
	BAKER A	PACIFIC BELL WHITE PAGES
	TRUJILLO L & T	PACIFIC BELL WHITE PAGES
1991	Vargas Alberto .....	PACIFIC BELL WHITE PAGES
	Vargas Agnes	PACIFIC BELL WHITE PAGES
	Salazar J .....	PACIFIC BELL WHITE PAGES
	Salazar Ignacio	PACIFIC BELL WHITE PAGES
	Perez Francisco& Refugio	PACIFIC BELL WHITE PAGES
O'Donnell Robert	PACIFIC BELL WHITE PAGES	

## FINDINGS

<u>Year</u>	<u>Uses</u>	<u>Source</u>	
1991	O'Donnell Ray	PACIFIC BELL WHITE PAGES	
	Molitor Tumika	PACIFIC BELL WHITE PAGES	
	Arca Reyneldo	PACIFIC BELL WHITE PAGES	
	Arcade Amusements.....	PACIFIC BELL WHITE PAGES	
	Arcade Answering Service .....	PACIFIC BELL WHITE PAGES	
	Bailey Lavoris & Reginald	PACIFIC BELL WHITE PAGES	
	Johnson William & Debra	PACIFIC BELL WHITE PAGES	
	Kennedy Tara	PACIFIC BELL WHITE PAGES	
	King Yvonne	PACIFIC BELL WHITE PAGES	
	Linton Randy	PACIFIC BELL WHITE PAGES	
	Ludovissie Mike L	PACIFIC BELL WHITE PAGES	
	1985	BARNETT MITCH & NANCY	PACIFIC BELL WHITE PAGES
		BERTRANG FRED	PACIFIC BELL WHITE PAGES
BOYD ROBT J		PACIFIC BELL WHITE PAGES	
CHENEY THOS L		PACIFIC BELL WHITE PAGES	
COX STEPHEN ALLEN		PACIFIC BELL WHITE PAGES	
DONALDSON DAN I & MARY ELLEN		PACIFIC BELL WHITE PAGES	
GREEH JAMES & JULIA		PACIFIC BELL WHITE PAGES	
JONAS JON		PACIFIC BELL WHITE PAGES	
JONES BENJAMIN D		PACIFIC BELL WHITE PAGES	
REAPER SHERMAN & LETICIA		PACIFIC BELL WHITE PAGES	
SCHULTZ STEVEN & KAREN		PACIFIC BELL WHITE PAGES	
SUGAR GAO		PACIFIC BELL WHITE PAGES	
THATCHER FRANK A		PACIFIC BELL WHITE PAGES	
TREATHAN VINCENT		PACIFIC BELL WHITE PAGES	
VILLARREAL JOHN		PACIFIC BELL WHITE PAGES	
WADE LARRY		PACIFIC BELL WHITE PAGES	
RING SCOTT		PACIFIC BELL WHITE PAGES	

### 321 GARRISON WAY

<u>Year</u>	<u>Uses</u>	<u>Source</u>
1995	MUNGIACUELLAR RODOLFO	PACIFIC BELL WHITE PAGES

## FINDINGS

### 322 GARRISON WAY

<u>Year</u>	<u>Uses</u>	<u>Source</u>
1991	Canyon Creek Apartments	PACIFIC BELL WHITE PAGES
1985	CANYON CREEK APARTMENTS	PACIFIC BELL WHITE PAGES

### 324 GARRISON WAY

<u>Year</u>	<u>Uses</u>	<u>Source</u>
1995	ANNETT SAUL	PACIFIC BELL WHITE PAGES
	ARRIETA ARACELI	PACIFIC BELL WHITE PAGES
	BAILEY GEO GCAPT USNRET	PACIFIC BELL WHITE PAGES
	GUILLERMO	PACIFIC BELL WHITE PAGES
	LOPEZ A	PACIFIC BELL WHITE PAGES
	NORMA	PACIFIC BELL WHITE PAGES
	SALDANA ESPADAS JUAN	PACIFIC BELL WHITE PAGES
	VASQUEZ A	PACIFIC BELL WHITE PAGES
1991	Alvarez Jose	PACIFIC BELL WHITE PAGES
	Alvarez Jose & Angelina.....	PACIFIC BELL WHITE PAGES
	Bailey Stephen	PACIFIC BELL WHITE PAGES
	Bailey Stew art W .....	PACIFIC BELL WHITE PAGES
	Dixson R	PACIFIC BELL WHITE PAGES
	Dixson Terri n	PACIFIC BELL WHITE PAGES
	Dixson Tom	PACIFIC BELL WHITE PAGES
	Ebir Enrique	PACIFIC BELL WHITE PAGES
	Guillen Francisco	PACIFIC BELL WHITE PAGES
	Kolb Martin	PACIFIC BELL WHITE PAGES
	Kolb R H	PACIFIC BELL WHITE PAGES
	Kolb R W	PACIFIC BELL WHITE PAGES
	Lewis Reginal W	PACIFIC BELL WHITE PAGES
	Lewis Richard	PACIFIC BELL WHITE PAGES
	Lingo Edwin J	PACIFIC BELL WHITE PAGES
	Pineta MM	PACIFIC BELL WHITE PAGES
1985	LYON DONALD E JR	PACIFIC BELL WHITE PAGES
	MC CARTHY EUGENE T	PACIFIC BELL WHITE PAGES
	MINISOFT	PACIFIC BELL WHITE PAGES

## FINDINGS

<u>Year</u>	<u>Uses</u>	<u>Source</u>
1985	MURRAY SCOTT & CAROL	PACIFIC BELL WHITE PAGES
	NIXON JOEL M	PACIFIC BELL WHITE PAGES
	SAYRANIAN GREGG R	PACIFIC BELL WHITE PAGES
	SLYER GEO & GINA	PACIFIC BELL WHITE PAGES
	TRU ILLO BRENT A	PACIFIC BELL WHITE PAGES
	VAN HEEL JAS	PACIFIC BELL WHITE PAGES
	WALKER K R	PACIFIC BELL WHITE PAGES
	WATSON RANDYL P	PACIFIC BELL WHITE PAGES
	WILL IAMS DOUGLAS P	PACIFIC BELL WHITE PAGES
	ALSTON KELVIN & SHELA	PACIFIC BELL WHITE PAGES
	ANDERSON JOEL & MARY	PACIFIC BELL WHITE PAGES
	IVERY DONALD	PACIFIC BELL WHITE PAGES
	BEAULIEU AUSTIN L	PACIFIC BELL WHITE PAGES
	BRADY KEVIN & KAREN	PACIFIC BELL WHITE PAGES
	COCHRAN MARK	PACIFIC BELL WHITE PAGES
	DAWSON KIM	PACIFIC BELL WHITE PAGES
	FITZGERALD SCOTT	PACIFIC BELL WHITE PAGES
	FLEMING JOS WM	PACIFIC BELL WHITE PAGES
	GARZA ALBERT L	PACIFIC BELL WHITE PAGES
	HARKER WARREN E	PACIFIC BELL WHITE PAGES
	HENDERSON ALAN G & JANET	PACIFIC BELL WHITE PAGES
	HOWELL ROBT & CATHY	PACIFIC BELL WHITE PAGES
	JOHNSON FILOMENA	PACIFIC BELL WHITE PAGES
	JOHNSON RONALD W	PACIFIC BELL WHITE PAGES
	JOSHI MADAN K	PACIFIC BELL WHITE PAGES
	KONDO STEVEN S	PACIFIC BELL WHITE PAGES
	KOWALESKI ROBT & DIANE	PACIFIC BELL WHITE PAGES

### 326 GARRISON WAY

<u>Year</u>	<u>Uses</u>	<u>Source</u>
1995	ZUNIGA A	PACIFIC BELL WHITE PAGES
	TORRES A	PACIFIC BELL WHITE PAGES
	SALAZAR HUGO	PACIFIC BELL WHITE PAGES

## FINDINGS

<u>Year</u>	<u>Uses</u>	<u>Source</u>
1995	REYES REYES JAVIER	PACIFIC BELL WHITE PAGES
	HERMINIA	PACIFIC BELL WHITE PAGES
	DEMETRIO	PACIFIC BELL WHITE PAGES
	CONTRERAS FRANCISCO & JANEL	PACIFIC BELL WHITE PAGES
1991	Pyrtle Nya	PACIFIC BELL WHITE PAGES
	Hernandez Genoveva	PACIFIC BELL WHITE PAGES
	Fog eman Douglas D	PACIFIC BELL WHITE PAGES
	Crow ell Bryant	PACIFIC BELL WHITE PAGES
	Contreras Roberto	PACIFIC BELL WHITE PAGES
	Carreno Armando	PACIFIC BELL WHITE PAGES
	Carreno C .....	PACIFIC BELL WHITE PAGES
1985	VOORHIS KEN	PACIFIC BELL WHITE PAGES
	THACKERY KEITH	PACIFIC BELL WHITE PAGES
	SUAPALA CAPELY	PACIFIC BELL WHITE PAGES
	RUSSELL A	PACIFIC BELL WHITE PAGES
	RODRIGUEZ HELEN	PACIFIC BELL WHITE PAGES
	RHEA DOUGLAS & BARBARA	PACIFIC BELL WHITE PAGES
	PRUET THOS	PACIFIC BELL WHITE PAGES
	ADAMS KENNETH	PACIFIC BELL WHITE PAGES
	CALHOUN WM & CARLA	PACIFIC BELL WHITE PAGES
	CAYLAO MARY ANN	PACIFIC BELL WHITE PAGES
	COMING MICHAEL W	PACIFIC BELL WHITE PAGES
	DAVID ANTHONY	PACIFIC BELL WHITE PAGES
	GRIDLEY LARRY	PACIFIC BELL WHITE PAGES
	HURLEY JAS STEVEN	PACIFIC BELL WHITE PAGES
	KNOX DEWEY JR	PACIFIC BELL WHITE PAGES
	LING EDW & SUSAN	PACIFIC BELL WHITE PAGES
	MELVIN STANLEY E	PACIFIC BELL WHITE PAGES
	NEWSOME ROY B	PACIFIC BELL WHITE PAGES
	PINKNEY KENNETH	PACIFIC BELL WHITE PAGES

## FINDINGS

### LEEWARD CT

#### 352 LEEWARD CT

<u>Year</u>	<u>Uses</u>	<u>Source</u>	
2006	REECE S	Haines Company, Inc.	Image pg. A2
	REECE Sheryl	Haines Company, Inc.	Image pg. A2
2000	REECE Dale	Haines Company, Inc.	
	REECE Sheryl	Haines Company, Inc.	
1995	REECE DALE & SHERYL	PACIFIC BELL WHITE PAGES	
1991	Reece Dale & Sheryl	PACIFIC BELL WHITE PAGES	
1985	REECE DALE & SHERYL	PACIFIC BELL WHITE PAGES	

#### 356 LEEWARD CT

<u>Year</u>	<u>Uses</u>	<u>Source</u>	
2006	BUCKUS John	Haines Company, Inc.	Image pg. A2
2000	BUCKUS John	Haines Company, Inc.	

### LEONORA 3582 MESA DR

#### 1 LEONORA 3582 MESA DR

<u>Year</u>	<u>Uses</u>	<u>Source</u>
1995	GARY	PACIFIC BELL WHITE PAGES

### MESA BROOK ST

#### 3585 MESA BROOK ST

<u>Year</u>	<u>Uses</u>	<u>Source</u>
1995	GARCIA D&B	PACIFIC BELL WHITE PAGES

### MESA DR

#### 3582 MESA DR

<u>Year</u>	<u>Uses</u>	<u>Source</u>
2000	XXXX	Haines Company, Inc.
1995	BEVERLY & LANCE	PACIFIC BELL WHITE PAGES
	CURT	PACIFIC BELL WHITE PAGES
	LAGARDE BEATRIX V	PACIFIC BELL WHITE PAGES

## FINDINGS

<u>Year</u>	<u>Uses</u>	<u>Source</u>
1995	TOM & PENNY	PACIFIC BELL WHITE PAGES
	WILLIAMS MJ	PACIFIC BELL WHITE PAGES
1994	LEIGH, BRIAN	Cole Information Services
	URIARTE, ELISA	Cole Information Services
	WILLIAMS, RALPH	Cole Information Services
	OUBRE, JOHN M	Cole Information Services
	TOMPKINS, ZAC	Cole Information Services
	COULTER, TIMOTHY	Cole Information Services
	BOGGS, JEFF	Cole Information Services
	HILL, SEAN	Cole Information Services
	LITTLE, M L	Cole Information Services
	REYES, JOSE A	Cole Information Services
1991	Gaomez Lucia	PACIFIC BELL WHITE PAGES
	Mlango Antonio A	PACIFIC BELL WHITE PAGES
	Miller Jeffery	PACIFIC BELL WHITE PAGES
	Musser William & Elizabeth	PACIFIC BELL WHITE PAGES
	New man Betina R	PACIFIC BELL WHITE PAGES
	New man Beverley .....	PACIFIC BELL WHITE PAGES
	Prince Stacey	PACIFIC BELL WHITE PAGES
	Williams Ralph	PACIFIC BELL WHITE PAGES
	Braymer Noel & Pauline	PACIFIC BELL WHITE PAGES
1985	WILLIAMS RALPH	PACIFIC BELL WHITE PAGES
	AGUILAR FELIPE	PACIFIC BELL WHITE PAGES
	BELLE KENNETH N	PACIFIC BELL WHITE PAGES
	CASSIBBA BLAISE	PACIFIC BELL WHITE PAGES
	CLAUSEN STEVE & DONNA	PACIFIC BELL WHITE PAGES
	DENDY BOBBY	PACIFIC BELL WHITE PAGES
	JACKSON DAVID M	PACIFIC BELL WHITE PAGES
	JANAC THOS G	PACIFIC BELL WHITE PAGES
	KOO DAVID C	PACIFIC BELL WHITE PAGES
	MARSHALL V L	PACIFIC BELL WHITE PAGES
MORENO PAUL & SYLVIA	PACIFIC BELL WHITE PAGES	

## FINDINGS

<u>Year</u>	<u>Uses</u>	<u>Source</u>
1985	OGLE MICHAEL E	PACIFIC BELL WHITE PAGES
	RENON TONY JR	PACIFIC BELL WHITE PAGES
	RODRIGUEZ T A	PACIFIC BELL WHITE PAGES
	SHEARS JAS	PACIFIC BELL WHITE PAGES
	STUTHARD JAS	PACIFIC BELL WHITE PAGES
	WEIR GREG	PACIFIC BELL WHITE PAGES
	WHEELER JAS	PACIFIC BELL WHITE PAGES
	WILLIAMS MORRIS E	PACIFIC BELL WHITE PAGES
1980	PERRY MORRIS J	Pacific Telephone
	63 HALCROW JOHN	Pacific Telephone
	76 VAN DE BURGT GLENN	Pacific Telephone
	A29 VENKUS LYNNETTE	Pacific Telephone
	A33 SCOTT ANTHONY	Pacific Telephone
	A35 FRIIS VINCENT	Pacific Telephone
	A37 LOCKE DEBI	Pacific Telephone
	A41 HUSTON RAYMOND A	Pacific Telephone
	A43 GARZA JESUS	Pacific Telephone
	A44 KARLESSES JAS	Pacific Telephone
	A45 SHARMAN S L	Pacific Telephone
	A68 SOLLARS DARYL L	Pacific Telephone
	A71 DOWNEY DAVID	Pacific Telephone
47A TETUAN PAUL J	Pacific Telephone	

### 3585 MESA DR

<u>Year</u>	<u>Uses</u>	<u>Source</u>
1995	GARCIA A	PACIFIC BELL WHITE PAGES
	GUERRA JOSE	PACIFIC BELL WHITE PAGES
	JACKSON RICHARD M	PACIFIC BELL WHITE PAGES
	RUIZPEREZ ANA ESTHER	PACIFIC BELL WHITE PAGES
	SEPTIEN ALFONSO	PACIFIC BELL WHITE PAGES
	1994	GARCIA, ALFREDO
	QUIROZ, MARTIN G	Cole Information Services
	JACKSON, SARA V	Cole Information Services

## FINDINGS

<u>Year</u>	<u>Uses</u>	<u>Source</u>	
1994	ALDREDGE, ERNEST	Cole Information Services	
	TORRES, G	Cole Information Services	
	SETIEN, ALFONSO	Cole Information Services	
	CORTEZ, C J	Cole Information Services	
	RODRIGUEZ, G A	Cole Information Services	
	GUERRA, ROBERTO	Cole Information Services	
	PADILLA, OLIVIA	Cole Information Services	
	HERRERA, J	Cole Information Services	
1991	Brooks Chanel	PACIFIC BELL WHITE PAGES	
	Brooks Charles E. ....	PACIFIC BELL WHITE PAGES	
	Cuevas Juana	PACIFIC BELL WHITE PAGES	
	Cuevas Lee & Mary .....	PACIFIC BELL WHITE PAGES	
	Davis Rodney	PACIFIC BELL WHITE PAGES	
	Faucette Joseph	PACIFIC BELL WHITE PAGES	
	Herrera C	PACIFIC BELL WHITE PAGES	
	Laie Christopher	PACIFIC BELL WHITE PAGES	
	Marqueta Euseblo R	PACIFIC BELL WHITE PAGES	
	Marquette John Y .....	PACIFIC BELL WHITE PAGES	
	Marquette Knee Stabilizer .....	PACIFIC BELL WHITE PAGES	
	Sanders Brian E	PACIFIC BELL WHITE PAGES	
	1985	ALLEN TOMMY L	PACIFIC BELL WHITE PAGES
		BARBRO JEFFREY	PACIFIC BELL WHITE PAGES
BROWN ROBT & BRENDA		PACIFIC BELL WHITE PAGES	
BURESH KENNETH		PACIFIC BELL WHITE PAGES	
CRAWFORD MICHAEL		PACIFIC BELL WHITE PAGES	
FAUCETTE JOS		PACIFIC BELL WHITE PAGES	
GILLIAM C		PACIFIC BELL WHITE PAGES	
HAYES PARIS		PACIFIC BELL WHITE PAGES	
JULIANI JOS A		PACIFIC BELL WHITE PAGES	
MANNS RICHARD PLUMBING		PACIFIC BELL WHITE PAGES	
MARQUIS RICHARD & DALENE		PACIFIC BELL WHITE PAGES	
PATTERSON KEN R		PACIFIC BELL WHITE PAGES	

## FINDINGS

<u>Year</u>	<u>Uses</u>	<u>Source</u>
1985	SMITH JOHNNY	PACIFIC BELL WHITE PAGES
	SMITH SCOTT L & LINDA	PACIFIC BELL WHITE PAGES
	THOMPSON C M	PACIFIC BELL WHITE PAGES
	WAGNER EDW C	PACIFIC BELL WHITE PAGES
	WATKINS R	PACIFIC BELL WHITE PAGES
	WESTBROOK BRIAN & TAMMY	PACIFIC BELL WHITE PAGES
	WESTPHAL DANIEL R	PACIFIC BELL WHITE PAGES
	WHIPKEY RALPH	PACIFIC BELL WHITE PAGES
1980	MORIN DEBORAH	Pacific Telephone
	MUEHLBERGER M L	Pacific Telephone
	MANN'S RICHARD PLUMBING	Pacific Telephone
	B1 BOLTON CRESCENT G JR	Pacific Telephone
	B2 KAINE C M	Pacific Telephone
	B3 STERKEL GARY & WENDY	Pacific Telephone
	B6 OWENS STEVEN M	Pacific Telephone
	7B LAWRENCE RONALD J	Pacific Telephone
	B10 NEUNANN HOLGER	Pacific Telephone
	B12 BUENO VIRGINIA	Pacific Telephone
	B14 DAVIERO LEO	Pacific Telephone
	B20 JOHNSON MAURICE M	Pacific Telephone
	B22 MOSELY WILLIE A	Pacific Telephone
	B24 GLORDANO MARC	Pacific Telephone
	B33 JENNINGS RICHARD D	Pacific Telephone
	B34 PITTS PAULA	Pacific Telephone
	B83 BROWN GREG	Pacific Telephone
	B86 JAKS FRANZ	Pacific Telephone
	B88 LYTLE THOS M	Pacific Telephone
B89 ADAMS RHITA	Pacific Telephone	
B90 MCGOWAN THOS W	Pacific Telephone	
B92 MARTIN BOBBIE J CAPT	Pacific Telephone	
87B PRENTICE JEFF & VICKI	Pacific Telephone	

## FINDINGS

### 3586 MESA DR

<u>Year</u>	<u>Uses</u>	<u>Source</u>
2017	RICARDO FLORES	Cole Information Services
	NOHEMI GAYTAN	Cole Information Services
	JORDAN LEE	Cole Information Services
	JAMES NELSON	Cole Information Services
	RAYMOND REA	Cole Information Services
	ANGELICA RIVERA	Cole Information Services
	RACHEL TOMAS	Cole Information Services
	MANUEL VARELA	Cole Information Services
	JAMES WITHROW	Cole Information Services
	BLANCA BARRIOS	Cole Information Services
	LARRY ADAMS	Cole Information Services
	EDWARD HORLADOR	Cole Information Services
	JORGE LAVARREDA	Cole Information Services
	DANIEL MORA	Cole Information Services
	BLANCA PASTOR	Cole Information Services
	ENRICO PINEDA	Cole Information Services
	THOMAS POSA	Cole Information Services
	ANTONIO POTENCIANO	Cole Information Services
	MIREYA VASQUEZ	Cole Information Services
	JAMES YEALOCK	Cole Information Services
	ERIKA CRUZ	Cole Information Services
	ASHLEY MCKINNEY	Cole Information Services
	PAM MULLER	Cole Information Services
	DOLORES GONZALEZ	Cole Information Services
	TREVOR KANOTI	Cole Information Services
	EVA NUNEZ	Cole Information Services
	JOSE RUIZ	Cole Information Services
	MARIANA SALANOA	Cole Information Services
	DAVA YINGER	Cole Information Services
	STEPHANIE YOUNG	Cole Information Services
	LOURDES DEBRAVO	Cole Information Services

## FINDINGS

<u>Year</u>	<u>Uses</u>	<u>Source</u>
2017	CHRISTIAN DOMINGUEZ	Cole Information Services
	MATEO DOTOR	Cole Information Services
	CHRISTINE FOSTER	Cole Information Services
	ABIGAIL GARCIA	Cole Information Services
	CANDICE MARQUEZ	Cole Information Services
	VERONICA MUNOZ	Cole Information Services
	ILIA NIKIFOROV	Cole Information Services
	ROBERT WILMARTH	Cole Information Services
	JOSE BASURTO	Cole Information Services
	CURT ERALES	Cole Information Services
	SYLVIA FONSECA	Cole Information Services
	JUAN JIMENEZ	Cole Information Services
	AIMEE MEDINA	Cole Information Services
	ERICA PEREZ	Cole Information Services
	GEONNA RIVERA	Cole Information Services
	NORMA URIBE	Cole Information Services
	ORLANDO COSME	Cole Information Services
	SATURNINO DOMINGUEZ	Cole Information Services
	JESUS GARCIA	Cole Information Services
	AURELIA GUILLEN	Cole Information Services
	CHIE HENNING	Cole Information Services
	JAMES LEWIS	Cole Information Services
	EDWARD NIAVEZ	Cole Information Services
	KEIKO VANCLEAVE	Cole Information Services
	CARLOS VAZQUEZ	Cole Information Services
	STEPHANIE DANCZ	Cole Information Services
	ALEX DIEGO	Cole Information Services
	LINA JABLONSKI	Cole Information Services
	LEVONCE JACKSON	Cole Information Services
	NENAD JOVANOVIC	Cole Information Services
	SONNY TRAN	Cole Information Services
	CAROLINA TRUJILLO	Cole Information Services

## FINDINGS

<u>Year</u>	<u>Uses</u>	<u>Source</u>
2017	ALI AZIMI	Cole Information Services
	SYDNEY BENESCH	Cole Information Services
	ALBINA BIAGETTI	Cole Information Services
	GARCIA CORTEZ	Cole Information Services
2014	KURT SHANNON	Cole Information Services
	SONNY TRAN	Cole Information Services
	FILEMON TAPIA	Cole Information Services
	CAROLINA TRUJILLO	Cole Information Services
	EDGAR VASQUEZ	Cole Information Services
	LARRY ADAMS	Cole Information Services
	VERONICA BARRIOS	Cole Information Services
	ADI JENKINS	Cole Information Services
	EDWARD HORLADOR	Cole Information Services
	JORDAN LEE	Cole Information Services
	JAMES NELSON	Cole Information Services
	RAYMOND REA	Cole Information Services
	OSVALDO RODRIGUEZ	Cole Information Services
	DANNY TAN	Cole Information Services
	JAMES WITHROW	Cole Information Services
	JACQUIS FERGUSON	Cole Information Services
	MARK GALLEGRO	Cole Information Services
	WENDY HILLS	Cole Information Services
	DANIEL MORA	Cole Information Services
	ANTONIO POTENCIANO	Cole Information Services
	JAMES YEALOCK	Cole Information Services
	GAUDENCIO CANSECO	Cole Information Services
	AARON GIBBS	Cole Information Services
	ERNESTO JUAREZ	Cole Information Services
	ASHLEY MCKINNEY	Cole Information Services
	BERNARDO NEVAREZ	Cole Information Services
	PATRICIA POSADAS	Cole Information Services
	STANLEY PIASCIK	Cole Information Services

## FINDINGS

<u>Year</u>	<u>Uses</u>	<u>Source</u>
2014	KASHA POORE	Cole Information Services
	RITA WILLIAMS	Cole Information Services
	LOURDES DEBRAVO	Cole Information Services
	ZECHARIAH HAZARD	Cole Information Services
	MARIANA SALANO	Cole Information Services
	SALVADOR VALENCIA	Cole Information Services
	EMELIA ARRAZOLA	Cole Information Services
	GUILLERMO BARRAGAN	Cole Information Services
	ANED CASTREJON	Cole Information Services
	ALICE HUANG	Cole Information Services
	MICHAEL KING	Cole Information Services
	PEDRO LUNA	Cole Information Services
	CANDICE MARQUEZ	Cole Information Services
	DALLOL NEGASH	Cole Information Services
	ROBERT PRIMROSE	Cole Information Services
	CATHREENE TOMAS	Cole Information Services
	ROY WHITLEY	Cole Information Services
	JASON WILLIAMS	Cole Information Services
	KATHRYN BELMONTE	Cole Information Services
	JOSE CAUDILLO	Cole Information Services
	SATURNINO DOMINGUEZ	Cole Information Services
	AURELIA GUILLEN	Cole Information Services
	JUAN JIMENEZ	Cole Information Services
	CHIE HENNING	Cole Information Services
	ERICA PEREZ	Cole Information Services
	RUBEN SANTOS	Cole Information Services
	ANTHONY SCOTT	Cole Information Services
	STEPHANIE DANCZ	Cole Information Services
	LEVONCE JACKSON	Cole Information Services
	EDWARD NIAVEZ	Cole Information Services
	JUAN PEREZ	Cole Information Services
	DARRYL SCULL	Cole Information Services

## FINDINGS

<u>Year</u>	<u>Uses</u>	<u>Source</u>
2014	KHALED SHADA	Cole Information Services
	NELLY SOLIS	Cole Information Services
	ALI AZIMI	Cole Information Services
	JOYCE DANTZLER	Cole Information Services
	RICARDO FLORES	Cole Information Services
	NOHEMI GAYTAN	Cole Information Services
	NENAD JOVANOVIC	Cole Information Services
	SHADA KHALED	Cole Information Services
	CHRISTIAN LYMAN	Cole Information Services
	LINDA ONTIVEROS	Cole Information Services
2009	EDWARD HORLADOR	Cole Information Services
	RON DEAN	Cole Information Services
	ADRIANA MEJIA	Cole Information Services
	DANNY TAN	Cole Information Services
	JOSE GAYTON	Cole Information Services
	RICKY YOUNG	Cole Information Services
	YUTIN SHAO	Cole Information Services
	RYAN DRIVER	Cole Information Services
	DELL PENTECOST	Cole Information Services
	DANIEL MORA	Cole Information Services
	MIREYA VASQUEZ	Cole Information Services
	WILLIAM ROCKS	Cole Information Services
	ERICA HAMTO	Cole Information Services
	WENDY HILLS	Cole Information Services
	CHRISTOPHER WILCOX	Cole Information Services
	CAROL FINN	Cole Information Services
	MICHAEL SHANNON	Cole Information Services
	LAN NGUYEN	Cole Information Services
	MAGALI ZAMORA	Cole Information Services
	DANIEL SALAZAR	Cole Information Services
	AYAD ALAWNEH	Cole Information Services
	G ARZOLA	Cole Information Services

## FINDINGS

<u>Year</u>	<u>Uses</u>	<u>Source</u>
2009	ASHLEY MCKINNEY	Cole Information Services
	TERESITA TUAZON	Cole Information Services
	MEGAN DIAZ	Cole Information Services
	LON CONNERLEY	Cole Information Services
	KASHA POORE	Cole Information Services
	JENNIFER JESSEY	Cole Information Services
	OMAR DELFIN	Cole Information Services
	CARL STATER	Cole Information Services
	TERRI STRECK	Cole Information Services
	SANTIAGO VILLANUEVA	Cole Information Services
	SALVADOR VALENCIA	Cole Information Services
	HAYWARD KELLY	Cole Information Services
	BARBARA DOW	Cole Information Services
	FERNANDO BARRAGAN	Cole Information Services
	ANDREA FUENTES	Cole Information Services
	MIKE DEARMOND	Cole Information Services
	CARLOS GUERRERO	Cole Information Services
	GILBERT REYNO	Cole Information Services
	CINDY HUARD	Cole Information Services
	PEDRO LUNA	Cole Information Services
	JASON WILLIAMS	Cole Information Services
	ANA CISNEROS	Cole Information Services
	VICKI JACKSON	Cole Information Services
	IGNACIA MICHAEL	Cole Information Services
	PATRICK SHEEDY	Cole Information Services
	BRENT DUNHAM	Cole Information Services
	LAURA MENDOZA	Cole Information Services
	ANTHONY SCOTT	Cole Information Services
	SATURNINO DOMINGUEZ	Cole Information Services
	DANIEL CASAMAYOR	Cole Information Services
	BOBBIE POSEY	Cole Information Services
	KAREN AMAYA	Cole Information Services

## FINDINGS

<u>Year</u>	<u>Uses</u>	<u>Source</u>	
2009	MARK MIRANDA	Cole Information Services	
	TREVOR LOCKREM	Cole Information Services	
	SHANA CURE	Cole Information Services	
	TERESA ZARATE	Cole Information Services	
	MIGUEL MORALES	Cole Information Services	
	NATHAN OUELLETTE	Cole Information Services	
	RYAN LAPUZ	Cole Information Services	
	MILDRED WELLONS	Cole Information Services	
	CLEOTILDE CAMIRO	Cole Information Services	
	SANDRA PACHECO	Cole Information Services	
	JAMES JACKSON	Cole Information Services	
	DANIEL LITZENBERG	Cole Information Services	
	GERARDO ZAPIEN	Cole Information Services	
	ERIC ALVAREZ	Cole Information Services	
	EDGAR VASQUEZ	Cole Information Services	
	DREW ELLENBERGER	Cole Information Services	
	JANICE GALLEGO	Cole Information Services	
VERNAL YEALOCK	Cole Information Services		
DENISE BLACK	Cole Information Services		
LARRY ADAMS	Cole Information Services		
2006	CANYON TERRACE APTS	Haines Company, Inc.	Image pg. A3
	ALLEN Lisa	Haines Company, Inc.	Image pg. A3
	BARCENAS Clara	Haines Company, Inc.	Image pg. A3
	BARNETT Anthony	Haines Company, Inc.	Image pg. A3
	BASQUEZ Brittany	Haines Company, Inc.	Image pg. A3
	CASAMAYOR Alex	Haines Company, Inc.	Image pg. A3
	CASAMAYOR Daniel	Haines Company, Inc.	Image pg. A3
	DOTOR Reynaldo	Haines Company, Inc.	Image pg. A3
	FRANCO Alicia	Haines Company, Inc.	Image pg. A3
	GARCIA Rodolfo	Haines Company, Inc.	Image pg. A3
	HILLS Wendy	Haines Company, Inc.	Image pg. A3
HORLADOR Edward	Haines Company, Inc.	Image pg. A3	

## FINDINGS

<u>Year</u>	<u>Uses</u>	<u>Source</u>	
2006	HOTTINGER Andrew	Haines Company, Inc.	Image pg. A3
	JOHNSON Fredic	Haines Company, Inc.	Image pg. A3
	LAWRENCE Nathan	Haines Company, Inc.	Image pg. A3
	LOPEZ Maria	Haines Company, Inc.	Image pg. A3
	MADRIGAL Alonso	Haines Company, Inc.	Image pg. A3
	MEJIA Adriana	Haines Company, Inc.	Image pg. A3
	MORALES Fredy	Haines Company, Inc.	Image pg. A3
	MORALES Mguel	Haines Company, Inc.	Image pg. A3
	NGUYEN Hai	Haines Company, Inc.	Image pg. A3
	NGUYEN Lan Ngoc	Haines Company, Inc.	Image pg. A3
	OUELLETTE Monica	Haines Company, Inc.	Image pg. A3
	PEDERSON Bruce	Haines Company, Inc.	Image pg. A3
	REYNO Gilbert	Haines Company, Inc.	Image pg. A3
	SCARBERRY Jeremy	Haines Company, Inc.	Image pg. A3
	SCROGGS Jason	Haines Company, Inc.	Image pg. A3
	STRECK Terri	Haines Company, Inc.	Image pg. A3
	TAN Danny	Haines Company, Inc.	Image pg. A3
	TUAZON Teresita M	Haines Company, Inc.	Image pg. A3
	VALENCIA Salvador	Haines Company, Inc.	Image pg. A3
	VASQUEZ Edgar	Haines Company, Inc.	Image pg. A3
ZARATE Teresa	Haines Company, Inc.	Image pg. A3	
2004	SUSAN BASEMERA	Cole Information Services	
	OFELIA JONES	Cole Information Services	
	CLINT BUURCHARD	Cole Information Services	
	AARON MANSKER	Cole Information Services	
	FEINI SIO	Cole Information Services	
	NORMAN MATHIS	Cole Information Services	
	SANDLANNA STEWART	Cole Information Services	
	JUDY RIVERA	Cole Information Services	
	FRANCISCO TARUC	Cole Information Services	
	SATURNINO DOMINGUEZ	Cole Information Services	
MARIA GARCIA	Cole Information Services		

## FINDINGS

<u>Year</u>	<u>Uses</u>	<u>Source</u>
2004	NATHAN LAWRENCE	Cole Information Services
	MONICA OUELLETTE	Cole Information Services
	RACHELLE DOLBOW	Cole Information Services
	HECTOR GARCIA	Cole Information Services
	JAMES WISHON	Cole Information Services
	MILDRED WELLONS	Cole Information Services
	RICHARD PERRY	Cole Information Services
	HAL BARKER	Cole Information Services
	AFAGA NONU	Cole Information Services
	TROY MCMILLIAN	Cole Information Services
	MARIA VARGAS	Cole Information Services
	EDGAR VASQUEZ	Cole Information Services
	LANG HO	Cole Information Services
	JEFREY RODGERS	Cole Information Services
	DEBORAH ORTEGA	Cole Information Services
	KIMBERLY WALTERS	Cole Information Services
	VERNAL YEALOCK	Cole Information Services
	MARIBEL ALMAZAN	Cole Information Services
	JUDY SOSA	Cole Information Services
	TIMOTHY KELLEY	Cole Information Services
	JOSE RAMIREZ	Cole Information Services
	JENNA RIDGEWAY	Cole Information Services
	EDWARD HORLADOR	Cole Information Services
	ANDREA HUNTER	Cole Information Services
	DANNY TAN	Cole Information Services
	DANIEL ESPINOZA	Cole Information Services
	CHRISTOPHER LUND	Cole Information Services
	KATHLEEN BRAUN	Cole Information Services
	ANDREW HOTTINGER	Cole Information Services
	WENDY HILLS	Cole Information Services
	MONA HENRY	Cole Information Services
	BONFILIA HERNANDEZ	Cole Information Services

## FINDINGS

<u>Year</u>	<u>Uses</u>	<u>Source</u>
2004	JEANETTE GASKIN	Cole Information Services
	M GOMEZ	Cole Information Services
	ERIC LAVARREDA	Cole Information Services
	PATROCINIA POSADAS	Cole Information Services
	BRUCE PEDERSON	Cole Information Services
	MIKE MCCABE	Cole Information Services
	DANIEL SALAZAR	Cole Information Services
	PATRICIA MORAN	Cole Information Services
	MICHAEL SHANNON	Cole Information Services
	KHADJEH KAZORKAEI	Cole Information Services
	ARCELY INFANTE	Cole Information Services
	ELIZABETH RIVAS	Cole Information Services
	MOHAMMAD HOSSAIN	Cole Information Services
	JERRY HILLEGAS	Cole Information Services
	HAYLEY WILCOSKY	Cole Information Services
	ANTHONY BARNETT	Cole Information Services
	LAURA JIMENEZ	Cole Information Services
	MARTINA SALAZAR	Cole Information Services
	HAYWARD KELLY	Cole Information Services
	JULIENNE REED	Cole Information Services
JOE DEAL	Cole Information Services	
PAZ DELA	Cole Information Services	
ELEUTERIO TUAZON	Cole Information Services	
NORMA PELAYO	Cole Information Services	
RODOLFO MALFAVON	Cole Information Services	
2000	CANYON TERRACE APTS	Haines Company, Inc.
	AZIMI A	Haines Company, Inc.
	BARKER Hal	Haines Company, Inc.
	BRAIDA Leslie	Haines Company, Inc.
	BRYSON Jill	Haines Company, Inc.
	CANYON TERRACE APT	Haines Company, Inc.
CARON Rebecca	Haines Company, Inc.	

## FINDINGS

<u>Year</u>	<u>Uses</u>	<u>Source</u>
2000	CEDENO Jose Salvador	Haines Company, Inc.
	DEUTSCH Richard A	Haines Company, Inc.
	ERVIN Joseph M	Haines Company, Inc.
	GIL Leonora	Haines Company, Inc.
	HILLS Wendy	Haines Company, Inc.
	HORLADOR Edward	Haines Company, Inc.
	HUSKEY Reggie S	Haines Company, Inc.
	ILIC B S	Haines Company, Inc.
	KAZORKAEI Khadijeh	Haines Company, Inc.
	KELLEY Timothy J	Haines Company, Inc.
	LAPE Jessica	Haines Company, Inc.
	LOPEZ Jaime A	Haines Company, Inc.
	LOPEZ L	Haines Company, Inc.
	MAHONEY Pamela	Haines Company, Inc.
	PRIETO Antonio	Haines Company, Inc.
	RAMIREZ Roberto	Haines Company, Inc.
	RHODES Anthony J	Haines Company, Inc.
	SCHAEFER Kristi	Haines Company, Inc.
	SIO Feini L	Haines Company, Inc.
	SUYAT Inocencio	Haines Company, Inc.
TAN Danny	Haines Company, Inc.	
TAYLOR Patrice	Haines Company, Inc.	
WALSTON M	Haines Company, Inc.	
WEDDLE M	Haines Company, Inc.	
WOODBERRY Warren A	Haines Company, Inc.	
1999	EDWARD HORLADOR	Cole Information Services
	DANNY TAN	Cole Information Services
	JOSE GAYTON	Cole Information Services
	RICKY YOUNG	Cole Information Services
	RYAN DRIVER	Cole Information Services
	DANIEL MORA	Cole Information Services
YUTIN SHAO	Cole Information Services	

## FINDINGS

<u>Year</u>	<u>Uses</u>	<u>Source</u>
1999	MIREYA VASQUEZ	Cole Information Services
	WENDY HILLS	Cole Information Services
	WILLIAM ROCKS	Cole Information Services
	ERICA HAMTO	Cole Information Services
	CHRISTOPHER WILCOX	Cole Information Services
	DELL PENTECOST	Cole Information Services
	CAROL FINN	Cole Information Services
	AYAD ALAWNEH	Cole Information Services
	G ARZOLA	Cole Information Services
	MEGAN DIAZ	Cole Information Services
	LAN NGUYEN	Cole Information Services
	ASHLEY MCKINNEY	Cole Information Services
	DANIEL SALAZAR	Cole Information Services
	MICHAEL SHANNON	Cole Information Services
	TERESITA TUAZON	Cole Information Services
	LON CONNERLEY	Cole Information Services
	KASHA POORE	Cole Information Services
	JENNIFER JESSEY	Cole Information Services
	MAGALI ZAMORA	Cole Information Services
	OMAR DELFIN	Cole Information Services
	BARBARA DOW	Cole Information Services
	YARADIT OCHOA	Cole Information Services
	CARL STATER	Cole Information Services
	TERRI STRECK	Cole Information Services
	SALVADOR VALENCIA	Cole Information Services
	SANTIAGO VILLANUEVA	Cole Information Services
	HAYWARD KELLY	Cole Information Services
	FERNANDO BARRAGAN	Cole Information Services
	ANDREA FUENTES	Cole Information Services
	CANYON TERRACE APARTMENTS	Cole Information Services
	CINDY HUARD	Cole Information Services
	MIKE DEARMOND	Cole Information Services

## FINDINGS

<u>Year</u>	<u>Uses</u>	<u>Source</u>
1999	CARLOS GUERRERO	Cole Information Services
	GILBERT REYNO	Cole Information Services
	PEDRO LUNA	Cole Information Services
	JASON WILLIAMS	Cole Information Services
	ANA CISNEROS	Cole Information Services
	VICKI JACKSON	Cole Information Services
	PATRICK SHEEDY	Cole Information Services
	BRENT DUNHAM	Cole Information Services
	SATURNINO DOMINGUEZ	Cole Information Services
	DANIEL CASAMAYOR	Cole Information Services
	IGNACIA MICHAEL	Cole Information Services
	LAURA MENDOZA	Cole Information Services
	ANTHONY SCOTT	Cole Information Services
	BOBBIE POSEY	Cole Information Services
	TREVOR LOCKREM	Cole Information Services
	CLEOTILDE CAMIRO	Cole Information Services
	MIGUEL MORALES	Cole Information Services
	KAREN AMAYA	Cole Information Services
	MARK MIRANDA	Cole Information Services
	NATHAN OUELLETTE	Cole Information Services
	RYAN LAPUZ	Cole Information Services
	MILDRED WELLONS	Cole Information Services
	SHANA CURE	Cole Information Services
	SANDRA PACHECO	Cole Information Services
	JAMES JACKSON	Cole Information Services
	TERESA ZARATE	Cole Information Services
	ERIC ALVAREZ	Cole Information Services
	EDGAR VASQUEZ	Cole Information Services
	DREW ELLENBERGER	Cole Information Services
	JANICE GALLEGO	Cole Information Services
	DANIEL LITZENBERG	Cole Information Services
	VERNAL YEALOCK	Cole Information Services

## FINDINGS

<u>Year</u>	<u>Uses</u>	<u>Source</u>
1999	DENISE BLACK	Cole Information Services
	GERARDO ZAPIEN	Cole Information Services
	LARRY ADAMS	Cole Information Services
	RON DEAN	Cole Information Services
	ADRIANA MEJIA	Cole Information Services
1995	ARMANDO	PACIFIC BELL WHITE PAGES
	CRAIG	PACIFIC BELL WHITE PAGES
	GREEN J	PACIFIC BELL WHITE PAGES
	HISASHL	PACIFIC BELL WHITE PAGES
	LOPEZ DE RAMIREZ OFELIA	PACIFIC BELL WHITE PAGES
	RUIZ M	PACIFIC BELL WHITE PAGES
	SUYAT INOCENCIO	PACIFIC BELL WHITE PAGES
1994	CANYON TERRACE APARTMENTS	Cole Information Services
	BANNER, D R	Cole Information Services
	LONGORIA, G	Cole Information Services
	SANCHEZ, G G	Cole Information Services
	PATRIARCA, G	Cole Information Services
	RUIZ, M	Cole Information Services
1991	Aguilar Hugo	PACIFIC BELL WHITE PAGES
	Eli Mary	PACIFIC BELL WHITE PAGES
	Martinez Jorge	PACIFIC BELL WHITE PAGES
	Mauga Faiva Jr	PACIFIC BELL WHITE PAGES
	Mauga tosefa & Silina.....	PACIFIC BELL WHITE PAGES
	Mc Dow ell A	PACIFIC BELL WHITE PAGES
	Mc Fall Samuel A	PACIFIC BELL WHITE PAGES
	Miramontes Gregory & Annette	PACIFIC BELL WHITE PAGES
	Suyat Inocencio	PACIFIC BELL WHITE PAGES
	Younglove Douglas J	PACIFIC BELL WHITE PAGES
1985	ANDERSEN LARRY D	PACIFIC BELL WHITE PAGES
	BROWN LESLIE & GLORIA	PACIFIC BELL WHITE PAGES
	CALDWELL BRIAN	PACIFIC BELL WHITE PAGES
	CELL RANDOLPH & SUE	PACIFIC BELL WHITE PAGES

## FINDINGS

<u>Year</u>	<u>Uses</u>	<u>Source</u>
1985	CINTRON JEANNETTE	PACIFIC BELL WHITE PAGES
	COOK TERRANCE	PACIFIC BELL WHITE PAGES
	CREHAN MICHAEL	PACIFIC BELL WHITE PAGES
	DANIELS LEONARD	PACIFIC BELL WHITE PAGES
	GLEASON GREGORY D	PACIFIC BELL WHITE PAGES
	HALL RODNEY A	PACIFIC BELL WHITE PAGES
	OLESON ROBT & DEBORAH	PACIFIC BELL WHITE PAGES
	PARK SUNG MOK	PACIFIC BELL WHITE PAGES
	PICKETT JOEY	PACIFIC BELL WHITE PAGES
	RHOADES BRYAN	PACIFIC BELL WHITE PAGES
	ROSS MARK A & RUTH	PACIFIC BELL WHITE PAGES
	SHOAFF CHRIS & SUSAN	PACIFIC BELL WHITE PAGES
	STIMMELL HAROLD	PACIFIC BELL WHITE PAGES
	SULLIVAN JOS	PACIFIC BELL WHITE PAGES
	TANNER MICHAEL	PACIFIC BELL WHITE PAGES
	VINSON JAS H	PACIFIC BELL WHITE PAGES
WILLIAMS DONALD E	PACIFIC BELL WHITE PAGES	
ZUNIGA ALAN D	PACIFIC BELL WHITE PAGES	
1980	PERRY WILLIAM R	Pacific Telephone
	A3 JOHNSON JOE W	Pacific Telephone
	A4 MALLOW TOM	Pacific Telephone
	A5 BROWN ALAN F & TERRY L	Pacific Telephone
	A8 MADRIL MARIO A	Pacific Telephone
	A9 RYAN MICHAEL & MARILYN	Pacific Telephone
	A12 COMPTON TERRY	Pacific Telephone
	A14 TAMANANA CURTIS K	Pacific Telephone
	A16 TISH JACK	Pacific Telephone
	A17 ELLISON GARY	Pacific Telephone
	A18 NIEMETZ RICHARD P	Pacific Telephone
	A19 MCGEEHIEE TIMOTHY J	Pacific Telephone
A23 TEMPLEMAN G L	Pacific Telephone	
A24 PATTERSON KERRY	Pacific Telephone	

## FINDINGS

<u>Year</u>	<u>Uses</u>	<u>Source</u>
1980	A26 CARTER C A	Pacific Telephone
	A84 STANFORD TERRY	Pacific Telephone
	A85 WARE D A	Pacific Telephone
	A87 BARCLAY LEWIS	Pacific Telephone
	A88 MILLS EDDIE	Pacific Telephone
	A89 BIENIEK STEPHEN A	Pacific Telephone
	A90 WOLZ TERRY J	Pacific Telephone
	A99 WILLIAMS DAVID L	Pacific Telephone
	83A GRIFFIN THOS	Pacific Telephone

### 3588 MESA DR

<u>Year</u>	<u>Uses</u>	<u>Source</u>
1980	CANYON CREEK APARTMENTS	Pacific Telephone

### MESA OR

#### 3582 MESA OR

<u>Year</u>	<u>Uses</u>	<u>Source</u>
1991	Harper Jacqueline	PACIFIC BELL WHITE PAGES

### MESA ROCK RD

#### 3582 MESA ROCK RD

<u>Year</u>	<u>Uses</u>	<u>Source</u>
1985	JOHNSON GORDON M	PACIFIC BELL WHITE PAGES

#### 3585 MESA ROCK RD

<u>Year</u>	<u>Uses</u>	<u>Source</u>
1985	PIERCE BRIAN & RUTH	PACIFIC BELL WHITE PAGES

#### 3586 MESA ROCK RD

<u>Year</u>	<u>Uses</u>	<u>Source</u>
1985	COLEMAN JEROME C	PACIFIC BELL WHITE PAGES

## FINDINGS

### N EL CAMINO REAL

#### 1025 N EL CAMINO REAL

<u>Year</u>	<u>Uses</u>	<u>Source</u>
1989	Trust Deed Service	Pacific Bell

### PEAR BLOSSOM AVE

#### 3501 PEAR BLOSSOM AVE

<u>Year</u>	<u>Uses</u>	<u>Source</u>
2017	ALFRED JOHNSON	Cole Information Services
2006	JOHNSON Anna	Haines Company, Inc. Image pg. A4
2000	JOHNSON Anna	Haines Company, Inc.
1994	JOHNSON, HOWARD J	Cole Information Services
1991	Johnson How ard J	PACIFIC BELL WHITE PAGES
1980	JOHNSON HOWARD J	Pacific Telephone

### PEAR BLOSSOM CIR

#### 3502 PEAR BLOSSOM CIR

<u>Year</u>	<u>Uses</u>	<u>Source</u>
2017	JOHN DOTY	Cole Information Services
2014	PEGGY DOTY	Cole Information Services
1980	MCCAMIC WM R	Pacific Telephone

#### 3508 PEAR BLOSSOM CIR

<u>Year</u>	<u>Uses</u>	<u>Source</u>
2017	EDUARDO MARCHALL	Cole Information Services
2014	MORA PIETI-ALCORN	Cole Information Services
2009	OCCUPANT UNKNOWN	Cole Information Services
2004	OCCUPANT UNKNOWN	Cole Information Services
2000	TINGEY Allan	Haines Company, Inc.
1994	FREED, BOB	Cole Information Services
1991	Freed Bob	PACIFIC BELL WHITE PAGES
1980	PIEPER WALTER A H	Pacific Telephone

## FINDINGS

### 3512 PEAR BLOSSOM CIR

<u>Year</u>	<u>Uses</u>	<u>Source</u>	
2017	J BRUBECK	Cole Information Services	
2014	JOAN NAGEL	Cole Information Services	
2009	MARJORY PAGE	Cole Information Services	
2006	PAGE Marjory	Haines Company, Inc.	Image pg. A4
2004	MARJORY PAGE	Cole Information Services	
	MARJORY FEROE	Cole Information Services	
2000	KOPECKY Nancy	Haines Company, Inc.	
1999	MARJORY PAGE	Cole Information Services	
1991	Haskell JC	PACIFIC BELL WHITE PAGES	
1980	HASKELL J C	Pacific Telephone	

### 3518 PEAR BLOSSOM CIR

<u>Year</u>	<u>Uses</u>	<u>Source</u>	
2017	WILLIAM KINARD	Cole Information Services	
2014	OCCUPANT UNKNOWN	Cole Information Services	
2009	JANE DEROCHE	Cole Information Services	
2006	GARCIA Ronald	Haines Company, Inc.	Image pg. A4
	CLERISSE V	Haines Company, Inc.	Image pg. A4
	CLERISSE R	Haines Company, Inc.	Image pg. A4
2004	OCCUPANT UNKNOWN	Cole Information Services	
2000	MCCARTHY Paddy	Haines Company, Inc.	
1999	JANE DEROCHE	Cole Information Services	
	OCCUPANT UNKNOWN	Cole Information Services	

### 3522 PEAR BLOSSOM CIR

<u>Year</u>	<u>Uses</u>	<u>Source</u>	
2017	ALAN WILENSKY	Cole Information Services	
2014	ALAN WILENSKY	Cole Information Services	
2009	ALAN WILENSKY	Cole Information Services	
2006	WILENSKY Alan	Haines Company, Inc.	Image pg. A4
2004	ALAN WILENSKY	Cole Information Services	
2000	DOWNEY Delbert	Haines Company, Inc.	
1999	ALAN WILENSKY	Cole Information Services	

## FINDINGS

<u>Year</u>	<u>Uses</u>	<u>Source</u>
1980	JOHNSTON WM T	Pacific Telephone

### 3526 PEAR BLOSSOM CIR

<u>Year</u>	<u>Uses</u>	<u>Source</u>
2017	MARY UNDERWOOD	Cole Information Services
2014	KATY PYLES	Cole Information Services
2009	GERALDINE UNDERWOOD	Cole Information Services
2006	UNDERWOOD Geraldine	Haines Company, Inc. <span style="float: right;">Image pg. A4</span>
2004	GERALDINE UNDERWOOD	Cole Information Services
2000	UNDERWOOD G	Haines Company, Inc.
1999	GERALDINE UNDERWOOD	Cole Information Services
1980	PERRY RALPH H	Pacific Telephone

### 3528 PEAR BLOSSOM CIR

<u>Year</u>	<u>Uses</u>	<u>Source</u>
2017	THOMAS FITCH	Cole Information Services
2014	ISAAC MARZAN	Cole Information Services
2006	XXXX	Haines Company, Inc. <span style="float: right;">Image pg. A4</span>
2004	HENRY MARTEL	Cole Information Services
2000	CONLEY F T	Haines Company, Inc.
1994	CONLEY, F T	Cole Information Services
1991	Conley FT	PACIFIC BELL WHITE PAGES
1980	CONLEY F T	Pacific Telephone

### PEAR BLOSSOM DR

#### 3501 PEAR BLOSSOM DR

<u>Year</u>	<u>Uses</u>	<u>Source</u>
2017	JANE MOORE	Cole Information Services
2014	JANE MOORE	Cole Information Services
2009	O SNYDER	Cole Information Services
2006	SNYDER L M	Haines Company, Inc. <span style="float: right;">Image pg. A4</span>
2004	LETHA SNYDER	Cole Information Services
2000	SNYDER L M	Haines Company, Inc.
1999	O SNYDER	Cole Information Services

## FINDINGS

<u>Year</u>	<u>Uses</u>	<u>Source</u>
1995	SNYDER HOWARD	PACIFIC BELL WHITE PAGES
1994	SNYDER, LETHA M	Cole Information Services
1991	Snyder L M	PACIFIC BELL WHITE PAGES
1985	SNYDER L M	PACIFIC BELL WHITE PAGES

### 3502 PEAR BLOSSOM DR

<u>Year</u>	<u>Uses</u>	<u>Source</u>
2017	MARY COOPER	Cole Information Services
2014	MARY EWING	Cole Information Services
2006	WEIDEMUELLER Henry	Haines Company, Inc. <span style="float: right;">Image pg. A4</span>
2000	WEIDEMUELLER H T Sr	Haines Company, Inc.
1995	WEIDEMUELLER HENRY TSR	PACIFIC BELL WHITE PAGES
1991	Weidemueller Henry TSr	PACIFIC BELL WHITE PAGES
1985	GUNNISON GEO E	PACIFIC BELL WHITE PAGES
1980	GUNNISON GEO E	Pacific Telephone
1976	Chase Mary E	Luskey Brothers & Co., Inc.

### 3507 PEAR BLOSSOM DR

<u>Year</u>	<u>Uses</u>	<u>Source</u>
2017	FRED CHALDY	Cole Information Services
2014	GEORGE SCHLEDER	Cole Information Services
2009	JACQUELINE SCHLEDER	Cole Information Services
2006	XXXX	Haines Company, Inc. <span style="float: right;">Image pg. A4</span>
2004	JACQUELINE SCHLEDER	Cole Information Services
2000	SCHLEDER J	Haines Company, Inc.
1999	OCCUPANT UNKNOWN	Cole Information Services
	JACQUELINE SCHLEDER	Cole Information Services
1976	Knox Helen	Luskey Brothers & Co., Inc.

### 3508 PEAR BLOSSOM DR

<u>Year</u>	<u>Uses</u>	<u>Source</u>
2014	MARY ROBINSON	Cole Information Services
2009	MAY ROBINSON	Cole Information Services
2006	STARK Keith	Haines Company, Inc. <span style="float: right;">Image pg. A4</span>

## FINDINGS

<u>Year</u>	<u>Uses</u>	<u>Source</u>
2004	LOUISE JEFFERS	Cole Information Services
2000	JEFFERS L M	Haines Company, Inc.
1999	MAY ROBINSON	Cole Information Services
1995	JIM DR & LOU	PACIFIC BELL WHITE PAGES
1994	JEFFERS, LOUISE M	Cole Information Services
1991	Jeffers L M	PACIFIC BELL WHITE PAGES
	Jeffers M .....	PACIFIC BELL WHITE PAGES
	Jeffers M	PACIFIC BELL WHITE PAGES
1985	JEFFERS L M	PACIFIC BELL WHITE PAGES
1980	JEFFERS VERN D	Pacific Telephone

### 3511 PEAR BLOSSOM DR

<u>Year</u>	<u>Uses</u>	<u>Source</u>
2017	JEAN MCGRORY	Cole Information Services
2014	JEAN MCGRORY	Cole Information Services
2009	JEAN MCGRORY	Cole Information Services
2006	XXXX	Haines Company, Inc.
2004	JEAN MCGRORY	Cole Information Services
2000	XXXX	Haines Company, Inc.
1999	OCCUPANT UNKNOWN	Cole Information Services
	JEAN MCGRORY	Cole Information Services
1995	MCGRORY JM	PACIFIC BELL WHITE PAGES
1994	MCGRORY, JEAN M	Cole Information Services
1991	Mc Grory Joan .....	PACIFIC BELL WHITE PAGES
	Mc Grory J M	PACIFIC BELL WHITE PAGES
	Mc Gruder J .....	PACIFIC BELL WHITE PAGES
1985	NOYES HAROLD A	PACIFIC BELL WHITE PAGES
1980	NUNN G C JR	Pacific Telephone
1976	Nunn GC Jr	Luskey Brothers & Co., Inc.

Image pg. A4

### 3512 PEAR BLOSSOM DR

<u>Year</u>	<u>Uses</u>	<u>Source</u>
2017	BARRIE FISHER	Cole Information Services
2014	BARRIE FISHER	Cole Information Services

## FINDINGS

<u>Year</u>	<u>Uses</u>	<u>Source</u>
2009	BARRIE FISHER	Cole Information Services
2006	FISCHER Barrie	Haines Company, Inc. <span style="float: right;">Image pg. A4</span>
2004	BARRIE FISHER	Cole Information Services
	OCEANA HONEY DOS	Cole Information Services
2000	MERTENS Trisanna	Haines Company, Inc.
1999	BARRIE FISHER	Cole Information Services
1985	HASKELL J C	PACIFIC BELL WHITE PAGES
1980	NEWMAN JESS	Pacific Telephone
1976	New man Jess	Luskey Brothers & Co., Inc.

### 3517 PEAR BLOSSOM DR

<u>Year</u>	<u>Uses</u>	<u>Source</u>
2017	STEPHEN DUNHAM	Cole Information Services
2014	STEPHEN DUNHAM	Cole Information Services
2000	PATTINSON Juanita	Haines Company, Inc.
1999	OCCUPANT UNKNOWN	Cole Information Services
1994	RABBITT, M	Cole Information Services
1985	RABBITT M	PACIFIC BELL WHITE PAGES
1980	RABBITT M	Pacific Telephone
1976	Rabbitt M	Luskey Brothers & Co., Inc.

### 3521 PEAR BLOSSOM DR

<u>Year</u>	<u>Uses</u>	<u>Source</u>
2017	ROBERT NELSON	Cole Information Services
2014	ROBERT NELSON	Cole Information Services
2009	O NELSON	Cole Information Services
1999	O NELSON	Cole Information Services

### PEARBLOSSOM AVE

#### 3501 PEARBLOSSOM AVE

<u>Year</u>	<u>Uses</u>	<u>Source</u>
1976	Johnson How ard J	Luskey Brothers & Co., Inc.

## FINDINGS

### 3507 PEARBLOSSOM AVE

<u>Year</u>	<u>Uses</u>	<u>Source</u>
1976	Talar SV	Luskey Brothers & Co., Inc.

### PEARBLOSSOM CIR

#### 3502 PEARBLOSSOM CIR

<u>Year</u>	<u>Uses</u>	<u>Source</u>
1976	Mc Carnic William R	Luskey Brothers & Co., Inc.

#### 3508 PEARBLOSSOM CIR

<u>Year</u>	<u>Uses</u>	<u>Source</u>
1976	Pieper Walter AH	Luskey Brothers & Co., Inc.

#### 3512 PEARBLOSSOM CIR

<u>Year</u>	<u>Uses</u>	<u>Source</u>
1976	Haskell JC	Luskey Brothers & Co., Inc.

#### 3522 PEARBLOSSOM CIR

<u>Year</u>	<u>Uses</u>	<u>Source</u>
1985	JOHNSTON WM T	PACIFIC BELL WHITE PAGES

#### 3526 PEARBLOSSOM CIR

<u>Year</u>	<u>Uses</u>	<u>Source</u>
1985	PERRY RALPHH	PACIFIC BELL WHITE PAGES
1976	Perry Ralph H	Luskey Brothers & Co., Inc.

#### 3528 PEARBLOSSOM CIR

<u>Year</u>	<u>Uses</u>	<u>Source</u>
1995	CONLEY ARIETH & MARY	PACIFIC BELL WHITE PAGES
1985	CONLEY FT	PACIFIC BELL WHITE PAGES
1976	Conley FT	Luskey Brothers & Co., Inc.

### S EL CAMINO REAL

#### 800 S EL CAMINO REAL

<u>Year</u>	<u>Uses</u>	<u>Source</u>
1995	G L Churchill Insurance Services	PACIFIC BELL WHITE PAGES

## FINDINGS

### **ZILLAH 3582 MESA DR**

#### **8 ZILLAH 3582 MESA DR**

<b><u>Year</u></b>	<b><u>Uses</u></b>	<b><u>Source</u></b>
1991	Johnson Arthur	PACIFIC BELL WHITE PAGES
	Johnson B .....	PACIFIC BELL WHITE PAGES
	Johnson B .....	PACIFIC BELL WHITE PAGES

## FINDINGS

### ADJOINING PROPERTY: ADDRESSES NOT IDENTIFIED IN RESEARCH SOURCE

The following Adjoining Property addresses were researched for this report, and the addresses were not identified in research source.

<b><u>Address Researched</u></b>	<b><u>Address Not Identified in Research Source</u></b>
1 LEONORA 3582 MESA DR	2017, 2014, 2009, 2006, 2004, 2000, 1999, 1994, 1992, 1991, 1989, 1985, 1984, 1980, 1976, 1975, 1971, 1970, 1966, 1965, 1962, 1961, 1960, 1956, 1955, 1952, 1950, 1948, 1945, 1943, 1940, 1938, 1933, 1927, 1921, 1907, 1903
1025 N EL CAMINO REAL	2017, 2014, 2009, 2006, 2004, 2000, 1999, 1995, 1994, 1992, 1991, 1985, 1984, 1980, 1976, 1975, 1971, 1970, 1966, 1965, 1962, 1961, 1960, 1956, 1955, 1952, 1950, 1948, 1945, 1943, 1940, 1938, 1933, 1927, 1921, 1907, 1903
319 GARRISON	2017, 2014, 2009, 2006, 2004, 2000, 1999, 1995, 1994, 1992, 1991, 1989, 1985, 1984, 1976, 1975, 1971, 1970, 1966, 1965, 1962, 1961, 1960, 1956, 1955, 1952, 1950, 1948, 1945, 1943, 1940, 1938, 1933, 1927, 1921, 1907, 1903
319 GARRISON PL	2017, 2014, 2009, 2006, 2004, 2000, 1999, 1994, 1992, 1991, 1989, 1984, 1980, 1976, 1975, 1971, 1970, 1966, 1965, 1962, 1961, 1960, 1956, 1955, 1952, 1950, 1948, 1945, 1943, 1940, 1938, 1933, 1927, 1921, 1907, 1903
319 GARRISON ST	2017, 2014, 2009, 2004, 1999, 1995, 1994, 1992, 1991, 1989, 1985, 1984, 1980, 1976, 1975, 1971, 1970, 1966, 1965, 1962, 1961, 1960, 1956, 1955, 1952, 1950, 1948, 1945, 1943, 1940, 1938, 1933, 1927, 1921, 1907, 1903
319 GARRISON ST	2006, 2000, 1995, 1992, 1991, 1989, 1985, 1984, 1980, 1976, 1975, 1971, 1970, 1966, 1965, 1962, 1961, 1960, 1956, 1955, 1952, 1950, 1948, 1945, 1943, 1940, 1938, 1933, 1927, 1921, 1907, 1903
319 GARRISON WAY	2017, 2014, 2009, 2006, 2004, 2000, 1999, 1994, 1992, 1989, 1984, 1980, 1976, 1975, 1971, 1970, 1966, 1965, 1962, 1961, 1960, 1956, 1955, 1952, 1950, 1948, 1945, 1943, 1940, 1938, 1933, 1927, 1921, 1907, 1903
320 GARRISON	2017, 2014, 2009, 2006, 2004, 2000, 1999, 1995, 1994, 1992, 1991, 1989, 1985, 1984, 1976, 1975, 1971, 1970, 1966, 1965, 1962, 1961, 1960, 1956, 1955, 1952, 1950, 1948, 1945, 1943, 1940, 1938, 1933, 1927, 1921, 1907, 1903
320 GARRISON PL	2017, 2014, 2009, 2006, 2004, 2000, 1999, 1994, 1992, 1991, 1989, 1984, 1980, 1976, 1975, 1971, 1970, 1966, 1965, 1962, 1961, 1960, 1956, 1955, 1952, 1950, 1948, 1945, 1943, 1940, 1938, 1933, 1927, 1921, 1907, 1903
320 GARRISON ST	2017, 2014, 2009, 2006, 2004, 1999, 1995, 1994, 1992, 1991, 1989, 1985, 1984, 1980, 1976, 1975, 1971, 1970, 1966, 1965, 1962, 1961, 1960, 1956, 1955, 1952, 1950, 1948, 1945, 1943, 1940, 1938, 1933, 1927, 1921, 1907, 1903
320 GARRISON ST	2017, 2014, 2009, 2006, 2004, 2000, 1999, 1995, 1992, 1991, 1989, 1985, 1984, 1980, 1976, 1975, 1971, 1970, 1966, 1965, 1962, 1961, 1960, 1956, 1955, 1952, 1950, 1948, 1945, 1943, 1940, 1938, 1933, 1927, 1921, 1907, 1903
320 GARRISON WAY	2017, 2014, 2009, 2006, 2004, 2000, 1999, 1994, 1992, 1989, 1984, 1980, 1976, 1975, 1971, 1970, 1966, 1965, 1962, 1961, 1960, 1956, 1955, 1952, 1950, 1948, 1945, 1943, 1940, 1938, 1933, 1927, 1921, 1907, 1903
321 GARRISON ST	2017, 2014, 2009, 2006, 2004, 2000, 1995, 1994, 1992, 1991, 1989, 1985, 1984, 1980, 1976, 1975, 1971, 1970, 1966, 1965, 1962, 1961, 1960, 1956, 1955, 1952, 1950, 1948, 1945, 1943, 1940, 1938, 1933, 1927, 1921, 1907, 1903
321 GARRISON WAY	2017, 2014, 2009, 2006, 2004, 2000, 1999, 1994, 1992, 1991, 1989, 1985, 1984, 1980, 1976, 1975, 1971, 1970, 1966, 1965, 1962, 1961, 1960, 1956, 1955, 1952, 1950, 1948, 1945, 1943, 1940, 1938, 1933, 1927, 1921, 1907, 1903









## FINDINGS

### **Address Researched**

### **Address Not Identified in Research Source**

3585 MESA DR	2017, 2014, 2009, 2006, 2004, 2000, 1999, 1994, 1992, 1989, 1984, 1976, 1975, 1971, 1970, 1966, 1965, 1962, 1961, 1960, 1956, 1955, 1952, 1950, 1948, 1945, 1943, 1940, 1938, 1933, 1927, 1921, 1907, 1903
3585 MESA ROCK RD	2017, 2014, 2009, 2006, 2004, 2000, 1999, 1995, 1994, 1992, 1991, 1989, 1984, 1980, 1976, 1975, 1971, 1970, 1966, 1965, 1962, 1961, 1960, 1956, 1955, 1952, 1950, 1948, 1945, 1943, 1940, 1938, 1933, 1927, 1921, 1907, 1903
3586 MESA DR	2017, 2014, 2009, 2004, 1999, 1994, 1992, 1989, 1984, 1976, 1975, 1971, 1970, 1966, 1965, 1962, 1961, 1960, 1956, 1955, 1952, 1950, 1948, 1945, 1943, 1940, 1938, 1933, 1927, 1921, 1907, 1903
3586 MESA DR	2006, 2000, 1995, 1992, 1991, 1989, 1985, 1984, 1980, 1976, 1975, 1971, 1970, 1966, 1965, 1962, 1961, 1960, 1956, 1955, 1952, 1950, 1948, 1945, 1943, 1940, 1938, 1933, 1927, 1921, 1907, 1903
3586 MESA ROCK RD	2017, 2014, 2009, 2006, 2004, 2000, 1999, 1995, 1994, 1992, 1991, 1989, 1984, 1980, 1976, 1975, 1971, 1970, 1966, 1965, 1962, 1961, 1960, 1956, 1955, 1952, 1950, 1948, 1945, 1943, 1940, 1938, 1933, 1927, 1921, 1907, 1903
3588 MESA DR	2017, 2014, 2009, 2006, 2004, 2000, 1999, 1995, 1994, 1992, 1991, 1989, 1985, 1984, 1976, 1975, 1971, 1970, 1966, 1965, 1962, 1961, 1960, 1956, 1955, 1952, 1950, 1948, 1945, 1943, 1940, 1938, 1933, 1927, 1921, 1907, 1903
777 EL CAMINO REAL	2017, 2014, 2009, 2006, 2004, 2000, 1999, 1995, 1994, 1992, 1991, 1985, 1984, 1980, 1976, 1975, 1971, 1970, 1966, 1965, 1962, 1961, 1960, 1956, 1955, 1952, 1950, 1948, 1945, 1943, 1940, 1938, 1933, 1927, 1921, 1907, 1903
8 ZILLAH 3582 MESA DR	2017, 2014, 2009, 2006, 2004, 2000, 1999, 1995, 1994, 1992, 1989, 1985, 1984, 1980, 1976, 1975, 1971, 1970, 1966, 1965, 1962, 1961, 1960, 1956, 1955, 1952, 1950, 1948, 1945, 1943, 1940, 1938, 1933, 1927, 1921, 1907, 1903
800 S EL CAMINO REAL	2017, 2014, 2009, 2006, 2004, 2000, 1999, 1994, 1992, 1991, 1989, 1985, 1984, 1980, 1976, 1975, 1971, 1970, 1966, 1965, 1962, 1961, 1960, 1956, 1955, 1952, 1950, 1948, 1945, 1943, 1940, 1938, 1933, 1927, 1921, 1907, 1903

**TARGET PROPERTY: ADDRESS NOT IDENTIFIED IN RESEARCH SOURCE**

The following Target Property addresses were researched for this report, and the addresses were not identified in the research source.

**Address Researched**

333 Garrison Street

**Address Not Identified in Research Source**

2004, 1992, 1989, 1984, 1975, 1971, 1970, 1966, 1965, 1962, 1961, 1960, 1956, 1955, 1952, 1950, 1948, 1945, 1943, 1940, 1938, 1933, 1927, 1921, 1907, 1903

## **Source Page Images Appendix**

GARRISON ST 2006

THE HAINES COMPANY DIRECTORY

Table with 3 columns: Address, Description, Phone Number. Includes entries like '2330 S ANTANAS'S MEDICAN FOOD', '2332 BALBOA AVE', '2334 FOGG ST', etc.

Table with 3 columns: Address, Description, Phone Number. Includes entries like '2334 W NEW WAY AUTO SERVICE INC', '2336 NEW WAY AUTO', '2338 NEW WAY AUTO', etc.

Table with 3 columns: Address, Description, Phone Number. Includes entries like '2338 GUY LN 92026 ESCONDIDO', '2340 W BUS 6 RES 0 NEW', '2342 W BUS 6 RES 0 NEW', etc.

Table with 3 columns: Address, Description, Phone Number. Includes entries like '13103 NEWELL Tract', '13106 FAIRGATE DR', '13110 HENNINGSON Kamm', etc.

LEeward CT 2006

465

SAN DIEGO NORTH

THE HAINES COMPANY DIRECTORY

2006

LEGACY TR

LEAST TERN CT 92129 SAN DIEGO

- WEALTH CODE 8
12008 LAMB Carla 858-438-4423
12009 RENNER Kevin 858-438-5028

PARK VILLAGE RD

0 LEASERS ST 92117 SAN DIEGO

- WEALTH CODE 7
4639 KELLY Lisa 858-611-2113
4640 XXXX
4641 TURNER G 858-272-3338

X ARIANE DR

- 4553 JIM Shaw 858-422-9833
4554 ALISON Wayne 858-272-6528
4570 MARTIN Jessica 858-439-9438

X MURAT ST

- 4706 MANN John 00
4707 MANN Nancy 00
4718 STEPMANN Robert 858-572-3676

LEBON DR 92122 SAN DIEGO

- WEALTH CODE 5
3333 X PALMILLA DR
GASTANEDA Michelle 858-558-8810

X PALMILLA DR

- 203 DIGN Jharina 858-822-9152
GALIATOVIC Inna 858-222-0270
HOGAN Tracy E 858-452-2354

WEALTH CODE 3

- 3359 WICKET Robert 00
4781 GIBSON Michael W 858-438-1687
4785 MANGES Jeffrey 00
4789 XXXX

APARTMENTS

- 3381 LEISSAN Marjorie 858-587-7922
1631 MAUER Virginia 858-450-1589
1812 MANN Dan 858-438-0232

APARTMENTS

- 3393 BOONE James 858-558-1644
COSTINOT Amand 858-609-6517
304 GOULD Casey 858-525-1014

APARTMENTS

- 4639 KELLY Lisa 858-611-2113
4640 XXXX
4641 TURNER G 858-272-3338

APARTMENTS

- 4553 JIM Shaw 858-422-9833
4554 ALISON Wayne 858-272-6528
4570 MARTIN Jessica 858-439-9438

APARTMENTS

- 4639 KELLY Lisa 858-611-2113
4640 XXXX
4641 TURNER G 858-272-3338

APARTMENTS

- 4639 KELLY Lisa 858-611-2113
4640 XXXX
4641 TURNER G 858-272-3338

APARTMENTS

- 4639 KELLY Lisa 858-611-2113
4640 XXXX
4641 TURNER G 858-272-3338

APARTMENTS

- 4639 KELLY Lisa 858-611-2113
4640 XXXX
4641 TURNER G 858-272-3338

APARTMENTS

- 4639 KELLY Lisa 858-611-2113
4640 XXXX
4641 TURNER G 858-272-3338

APARTMENTS

- 4639 KELLY Lisa 858-611-2113
4640 XXXX
4641 TURNER G 858-272-3338

APARTMENTS

- 4639 KELLY Lisa 858-611-2113
4640 XXXX
4641 TURNER G 858-272-3338

APARTMENTS

- 4639 KELLY Lisa 858-611-2113
4640 XXXX
4641 TURNER G 858-272-3338

APARTMENTS

- 4639 KELLY Lisa 858-611-2113
4640 XXXX
4641 TURNER G 858-272-3338

APARTMENTS

- 4639 KELLY Lisa 858-611-2113
4640 XXXX
4641 TURNER G 858-272-3338

APARTMENTS

- 4639 KELLY Lisa 858-611-2113
4640 XXXX
4641 TURNER G 858-272-3338

APARTMENTS

- 4639 KELLY Lisa 858-611-2113
4640 XXXX
4641 TURNER G 858-272-3338

APARTMENTS

- 4639 KELLY Lisa 858-611-2113
4640 XXXX
4641 TURNER G 858-272-3338

APARTMENTS

- 4639 KELLY Lisa 858-611-2113
4640 XXXX
4641 TURNER G 858-272-3338

APARTMENTS

- 4639 KELLY Lisa 858-611-2113
4640 XXXX
4641 TURNER G 858-272-3338

APARTMENTS

- 4639 KELLY Lisa 858-611-2113
4640 XXXX
4641 TURNER G 858-272-3338

UNIVERSITY CENTER LN

- 2555 XXXX 00
2559 BALDWIN Arthur 00
VIRGINIA LN
LEE DR 20268 VISTA

UNIVERSITY CENTER LN

- 411 WICKA Wendy C 760-746-4081
413 FISCHLE James 00
415 CASTRO Tom 760-733-7072

QUAIL RD

- 1205 TAMBURO BROS 760-768-2924
HANSON LN
LEE AVE 92027 ESCONDIDO

PITMAN PL

- 2261 SIMMONS Cheryl 760-741-1499
2300 AMBROSZ Bogdan 00
2302 MICHELLE Louise 760-456-2972

N CITRUS AVE

- 2021 MAY John 00
2022 PERCIBONE Cynthia 760-724-7961
2011 DAVID Michael 00

LEEDSBURY ST 92011 CARLSBAD

- 7039 GRANT Tim 760-466-0945
7010 HURLEY Jean 00
7012 GOMEZ Mario 00

MIDWAY DR

- 2001 BOGERT Robert 00
2002 PERCIBONE Cynthia 760-456-2972
2003 BERNAN Lawrence 00

LEEDSBURY ST 92011 ESCONDIDO

- 7039 GRANT Tim 760-466-0945
7010 HURLEY Jean 00
7012 GOMEZ Mario 00

N MIDWAY DR

- 2001 BOGERT Robert 00
2002 PERCIBONE Cynthia 760-456-2972
2003 BERNAN Lawrence 00

LEEDSBURY ST 92011 ESCONDIDO

- 7039 GRANT Tim 760-466-0945
7010 HURLEY Jean 00
7012 GOMEZ Mario 00

UNIVERSITY CENTER LN

- 411 WICKA Wendy C 760-746-4081
413 FISCHLE James 00
415 CASTRO Tom 760-733-7072

QUAIL RD

- 1205 TAMBURO BROS 760-768-2924
HANSON LN
LEE AVE 92027 ESCONDIDO

PITMAN PL

- 2261 SIMMONS Cheryl 760-741-1499
2300 AMBROSZ Bogdan 00
2302 MICHELLE Louise 760-456-2972

N CITRUS AVE

- 2021 MAY John 00
2022 PERCIBONE Cynthia 760-724-7961
2011 DAVID Michael 00

LEEDSBURY ST 92011 CARLSBAD

- 7039 GRANT Tim 760-466-0945
7010 HURLEY Jean 00
7012 GOMEZ Mario 00

MIDWAY DR

- 2001 BOGERT Robert 00
2002 PERCIBONE Cynthia 760-456-2972
2003 BERNAN Lawrence 00

LEEDSBURY ST 92011 ESCONDIDO

- 7039 GRANT Tim 760-466-0945
7010 HURLEY Jean 00
7012 GOMEZ Mario 00

N MIDWAY DR

- 2001 BOGERT Robert 00
2002 PERCIBONE Cynthia 760-456-2972
2003 BERNAN Lawrence 00

LEEDSBURY ST 92011 ESCONDIDO

- 7039 GRANT Tim 760-466-0945
7010 HURLEY Jean 00
7012 GOMEZ Mario 00

N MIDWAY DR

- 2001 BOGERT Robert 00
2002 PERCIBONE Cynthia 760-456-2972
2003 BERNAN Lawrence 00

VIRGINIA LN

- 2555 XXXX 00
2559 BALDWIN Arthur 00
VIRGINIA LN
LEE DR 20268 VISTA

UNIVERSITY CENTER LN

- 411 WICKA Wendy C 760-746-4081
413 FISCHLE James 00
415 CASTRO Tom 760-733-7072

QUAIL RD

- 1205 TAMBURO BROS 760-768-2924
HANSON LN
LEE AVE 92027 ESCONDIDO

PITMAN PL

- 2261 SIMMONS Cheryl 760-741-1499
2300 AMBROSZ Bogdan 00
2302 MICHELLE Louise 760-456-2972

N CITRUS AVE

- 2021 MAY John 00
2022 PERCIBONE Cynthia 760-724-7961
2011 DAVID Michael 00

LEEDSBURY ST 92011 CARLSBAD

- 7039 GRANT Tim 760-466-0945
7010 HURLEY Jean 00
7012 GOMEZ Mario 00

MIDWAY DR

- 2001 BOGERT Robert 00
2002 PERCIBONE Cynthia 760-456-2972
2003 BERNAN Lawrence 00

LEEDSBURY ST 92011 ESCONDIDO

- 7039 GRANT Tim 760-466-0945
7010 HURLEY Jean 00
7012 GOMEZ Mario 00

N MIDWAY DR

- 2001 BOGERT Robert 00
2002 PERCIBONE Cynthia 760-456-2972
2003 BERNAN Lawrence 00

LEEDSBURY ST 92011 ESCONDIDO

- 7039 GRANT Tim 760-466-0945
7010 HURLEY Jean 00
7012 GOMEZ Mario 00

KEITH-STENHAR

- 11911 KEITH-STENHAR 858-659-4908
STEINHAR Carolyn 00
FERUSION Brian 00

LEGACY CANYON

- 11911 KEITH-STENHAR 858-659-4908
STEINHAR Carolyn 00
FERUSION Brian 00

LEGACY CANYON

- 11911 KEITH-STENHAR 858-659-4908
STEINHAR Carolyn 00
FERUSION Brian 00

LEGACY CANYON

- 11911 KEITH-STENHAR 858-659-4908
STEINHAR Carolyn 00
FERUSION Brian 00

LEGACY CANYON

- 11911 KEITH-STENHAR 858-659-4908
STEINHAR Carolyn 00
FERUSION Brian 00

LEGACY CANYON

- 11911 KEITH-STENHAR 858-659-4908
STEINHAR Carolyn 00
FERUSION Brian 00

LEGACY CANYON

- 11911 KEITH-STENHAR 858-659-4908
STEINHAR Carolyn 00
FERUSION Brian 00

LEGACY CANYON

- 11911 KEITH-STENHAR 858-659-4908
STEINHAR Carolyn 00
FERUSION Brian 00

LEGACY CANYON

- 11911 KEITH-STENHAR 858-659-4908
STEINHAR Carolyn 00
FERUSION Brian 00

LEGACY CANYON

- 11911 KEITH-STENHAR 858-659-4908
STEINHAR Carolyn 00
FERUSION Brian 00

LEGACY TR

- 11911 KEITH-STENHAR 858-659-4908
STEINHAR Carolyn 00
FERUSION Brian 00

LEGACY TR

- 11911 KEITH-STENHAR 858-659-4908
STEINHAR Carolyn 00
FERUSION Brian 00

LEGACY TR

- 11911 KEITH-STENHAR 858-659-4908
STEINHAR Carolyn 00
FERUSION Brian 00

LEGACY TR

- 11911 KEITH-STENHAR 858-659-4908
STEINHAR Carolyn 00
FERUSION Brian 00

LEGACY TR

- 11911 KEITH-STENHAR 858-659-4908
STEINHAR Carolyn 00
FERUSION Brian 00

LEGACY TR

- 11911 KEITH-STENHAR 858-659-4908
STEINHAR Carolyn 00
FERUSION Brian 00

LEGACY TR

- 11911 KEITH-STENHAR 858-659-4908
STEINHAR Carolyn 00
FERUSION Brian 00

LEGACY TR

- 11911 KEITH-STENHAR 858-659-4908
STEINHAR Carolyn 00
FERUSION Brian 00

LEGACY TR

- 11911 KEITH-STENHAR 858-659-4908
STEINHAR Carolyn 00
FERUSION Brian 00

LEGACY TR

- 11911 KEITH-STENHAR 858-659-4908
STEINHAR Carolyn 00
FERUSION Brian 00



PEAR BLOSSOM 2006

THE HAINES COMPANY DIRECTORY

SAN DIEGO NORTH

2006

PEARL ST

PEACHTREE CT 92078 SAN MARCOS

Table listing properties on Peachtree Ct 92078, San Marcos, including addresses and owner names.

PEACHTREE LN 92064 POWAY

Table listing properties on Peachtree Ln 92064, Poway, including addresses and owner names.

PEACHTREE LN 92064 POWAY

Table listing properties on Peachtree Ln 92064, Poway, including addresses and owner names.

PEACHTREE LN 92064 POWAY

Table listing properties on Peachtree Ln 92064, Poway, including addresses and owner names.

PEACHTREE DR 92044 ENCINITAS

Table listing properties on Peachtree Dr 92044, Encinitas, including addresses and owner names.

PEACHTREE BLVD 92056 OCEANSIDE

Table listing properties on Peachtree Blvd 92056, Oceanside, including addresses and owner names.

KNOLL WOOD CT

Table listing properties on Knoll Wood Ct, including addresses and owner names.

WESTERLY CT

Table listing properties on Westerly Ct, including addresses and owner names.

RISING GLEN DR

Table listing properties on Rising Glen Dr, including addresses and owner names.

SUNNY HILLS RD

Table listing properties on Sunny Hills Rd, including addresses and owner names.

OCEANSIDE BLVD

Table listing properties on Oceanside Blvd, including addresses and owner names.

ORWAY WAY

Table listing properties on Orway Way, including addresses and owner names.

PEACOCK DR 92123 SAN DIEGO

Table listing properties on Peacock Dr 92123, San Diego, including addresses and owner names.

TERN DR

Table listing properties on Tern Dr, including addresses and owner names.

PHASANT DR

Table listing properties on Pheasant Dr, including addresses and owner names.

PEAR BLOSSOM CIR 92057 OCEANSIDE

Table listing properties on Pear Blossom Cir 92057, Oceanside, including addresses and owner names.

PEAR BLOSSOM AVE

Table listing properties on Pear Blossom Ave, including addresses and owner names.

PEAR BLOSSOM DR 92024 ENCINITAS

Table listing properties on Pear Blossom Dr 92024, Encinitas, including addresses and owner names.

PEAR BLOSSOM PL

Table listing properties on Pear Blossom Pl, including addresses and owner names.

PEAR TREE LN 92026 ESCONDIDO

Table listing properties on Pear Tree Ln 92026, Escondido, including addresses and owner names.

GAMBLE ST

Table listing properties on Gamble St, including addresses and owner names.

PEAR BLOSSOM DR 92057 OCEANSIDE

Table listing properties on Pear Blossom Dr 92057, Oceanside, including addresses and owner names.

PEAR TREE DR 92011 CARLSBAD

Table listing properties on Pear Tree Dr 92011, Carlsbad, including addresses and owner names.

BATIQUOTOS DR

Table listing properties on Batiquotos Dr, including addresses and owner names.

PEAR BLOSSOM PL

Table listing properties on Pear Blossom Pl, including addresses and owner names.

PEAR TREE LN 92026 ESCONDIDO

Table listing properties on Pear Tree Ln 92026, Escondido, including addresses and owner names.

GAMBLE ST

Table listing properties on Gamble St, including addresses and owner names.

PEAR BLOSSOM DR 92057 OCEANSIDE

Table listing properties on Pear Blossom Dr 92057, Oceanside, including addresses and owner names.

PEAR TREE DR 92011 CARLSBAD

Table listing properties on Pear Tree Dr 92011, Carlsbad, including addresses and owner names.

BATIQUOTOS DR

Table listing properties on Batiquotos Dr, including addresses and owner names.

PEAR BLOSSOM PL

Table listing properties on Pear Blossom Pl, including addresses and owner names.

PEAR TREE LN 92026 ESCONDIDO

Table listing properties on Pear Tree Ln 92026, Escondido, including addresses and owner names.

GAMBLE ST

Table listing properties on Gamble St, including addresses and owner names.

PEAR BLOSSOM DR 92057 OCEANSIDE

Table listing properties on Pear Blossom Dr 92057, Oceanside, including addresses and owner names.

PEAR TREE DR 92011 CARLSBAD

Table listing properties on Pear Tree Dr 92011, Carlsbad, including addresses and owner names.

BATIQUOTOS DR

Table listing properties on Batiquotos Dr, including addresses and owner names.

PEARL ST

Table listing properties on Pearl St, including addresses and owner names.

PEARL ST

Table listing properties on Pearl St, including addresses and owner names.

PEARL ST

Table listing properties on Pearl St, including addresses and owner names.

PEARL ST

Table listing properties on Pearl St, including addresses and owner names.

PEARL ST

Table listing properties on Pearl St, including addresses and owner names.

PEARL ST

Table listing properties on Pearl St, including addresses and owner names.

**Garrison School Site**

333 Garrison Street  
Oceanside, CA 92054

Inquiry Number: 7123328.7  
September 21, 2022

# EDR Environmental Lien and AUL Search

## EDR Environmental Lien and AUL Search

The EDR Environmental Lien and AUL Search Report provides results from a search of available current land title records for environmental cleanup liens and other activity and use limitations, such as engineering controls and institutional controls.

A network of professional, trained researchers, following established procedures, uses client supplied address information to:

- search for parcel information and/or legal description;
- search for ownership information;
- research official land title documents recorded at jurisdictional agencies such as recorders' offices, registries of deeds, county clerks' offices, etc.;
- access a copy of the deed;
- search for environmental encumbering instrument(s) associated with the deed;
- provide a copy of any environmental encumbrance(s) based upon a review of key words in the instrument(s) (title, parties involved, and description); and
- provide a copy of the deed or cite documents reviewed.

***Thank you for your business.***

Please contact EDR at 1-800-352-0050  
with any questions or comments.

### Disclaimer - Copyright and Trademark Notice

This Report contains certain information obtained from a variety of public and other sources reasonably available to Environmental Data Resources, Inc. It cannot be concluded from this Report that coverage information for the target and surrounding properties does not exist from other sources. **NO WARRANTY EXPRESSED OR IMPLIED, IS MADE WHATSOEVER IN CONNECTION WITH THIS REPORT. ENVIRONMENTAL DATA RESOURCES, INC. SPECIFICALLY DISCLAIMS THE MAKING OF ANY SUCH WARRANTIES, INCLUDING WITHOUT LIMITATION, MERCHANTABILITY OR FITNESS FOR A PARTICULAR USE OR PURPOSE. ALL RISK IS ASSUMED BY THE USER. IN NO EVENT SHALL ENVIRONMENTAL DATA RESOURCES, INC. BE LIABLE TO ANYONE, WHETHER ARISING OUT OF ERRORS OR OMISSIONS, NEGLIGENCE, ACCIDENT OR ANY OTHER CAUSE, FOR ANY LOSS OR DAMAGE, INCLUDING, WITHOUT LIMITATION, SPECIAL, INCIDENTAL, CONSEQUENTIAL, OR EXEMPLARY DAMAGES. ANY LIABILITY ON THE PART OF ENVIRONMENTAL DATA RESOURCES, INC. IS STRICTLY LIMITED TO A REFUND OF THE AMOUNT PAID FOR THIS REPORT.** Purchaser accepts this Report "AS IS". Any analyses, estimates, ratings, environmental risk levels or risk codes provided in this Report are provided for illustrative purposes only, and are not intended to provide, nor should they be interpreted as providing any facts regarding, or prediction or forecast of, any environmental risk for any property. Only a Phase I Environmental Site Assessment performed by an environmental professional can provide information regarding the environmental risk for any property. Additionally, the information provided in this Report is not to be construed as legal advice.

Copyright 2017 by Environmental Data Resources, Inc. All rights reserved. Reproduction in any media or format, in whole or in part, of any report or map of Environmental Data Resources, Inc. or its affiliates is prohibited without prior written permission.

EDR and its logos (including Sanborn and Sanborn Map) are trademarks of Environmental Data Resources, Inc. or its affiliates. All other trademarks used herein are the property of their respective owners.

## EDR Environmental Lien and AUL Search

### TARGET PROPERTY INFORMATION

#### ADDRESS

333 Garrison Street  
Garrison School Site  
Oceanside, CA 92054

### ENVIRONMENTAL LIEN

Environmental Lien:                      Found                       Not Found

### OTHER ACTIVITY AND USE LIMITATIONS (AULs)

AULs:    Found     Not Found

**RESEARCH SOURCE**

---

**Source 1:**

San Diego Recorder  
San Diego, CA

**PROPERTY INFORMATION**

**Deed 1:**

Type of Deed: deed  
Title is vested in: City of Oceanside  
Title received from: Oceanside USD  
Deed Dated: 7/7/2022  
Deed Recorded: 7/8/2022  
Book: NA  
Page: na  
Volume: na  
Instrument: na  
Docket: NA  
Land Record Comments:  
Miscellaneous Comments:

**Legal Description:** See Exhibit

**Legal Current Owner:** City of Oceanside

**Parcel # / Property Identifier:** 162-030-14-00

**Comments:** See Exhibit

## **Deed Exhibit 1**

RECORDING REQUESTED BY:  
CHICAGO TITLE COMPANY  
COMMERCIAL DIVISION

DOC# 2022-0281093



Jul 08, 2022 01:42 PM

OFFICIAL RECORDS

Ernest J. Dronenburg, Jr.,

SAN DIEGO COUNTY RECORDER

FEES: \$0.00 (SB2 Atkins: \$0.00)

PCOR: YES

PAGES: 7

FREE RECORDING REQUESTED BY

*City of Oceanside*

AND WHEN RECORDED MAIL TO:

*AND Mail TAX STATEMENT TO:*

City of Oceanside

300 North Coast Highway

Oceanside, CA 92054

Attn: Zeb Navarro, City Clerk

*20139134-993-502*

(Space Above This Line for Recorder's Office Use Only)

(Exempt from Recording Fee per Gov. Code § 6103)

THE UNDERSIGNED GRANTOR(s) DECLARE(s)

DOCUMENTARY TRANSFER TAX is \$0- Governmental Agency acquiring title. Rev & Tax Code § 11922

CITY TAX is \$0

- computed on full value of interest or property conveyed, or
- computed on full value of items or encumbrances remaining at time of sale,
- Unincorporated area  City of Oceanside, County of San Diego.

### GRANT DEED

FOR A VALUABLE CONSIDERATION, the receipt of which is hereby acknowledged, OCEANSIDE UNIFIED SCHOOL DISTRICT, a school district ("Grantor"), hereby grant(s) to the CITY OF OCEANSIDE, a municipal corporation and general law city ("Grantee"), the fee simple interest in that certain three (3) acres of real property located in the City of Oceanside, County of San Diego, State of California, which is identified and described in the Legal Description attached hereto and incorporated herein as Exhibit "1" and depicted on the map attached hereto and incorporated herein as Exhibit "2."

IN WITNESS WHEREOF, Grantor and Grantee have caused this instrument to be executed on their behalf by their respective officers or agents hereunto as of the date first above written.

"GRANTOR":

Date: *July 07, 2022*

By: *Dr. Andrea Norman*  
Dr. Andrea Norman, Associate  
Superintendent, Business Services  
Oceanside UNified School District

Exhibit 1

**LEGAL DESCRIPTION  
CITY ACQUISITION FOR LIFT STATION  
3.00 ACRES MORE OR LESS**

ASSESSOR PARCEL NUMBER: 162-020-24 & 162-030-14

VESTING: OCEANSIDE UNION SCHOOL DISTRICT

ALL THAT PORTION OF THE EAST HALF OF SECTION 19, TOWNSHIP 11 SOUTH, RANGE 4 WEST, SAN BERNARDINO BASE AND MERIDIAN, IN THE CITY OF OCEANSIDE, COUNTY OF SAN DIEGO, STATE OF CALIFORNIA, ACCORDING TO UNITED STATES GOVERNMENT SURVEY APPROVED DECEMBER 27, 1870 BEING A PORTION OF THE THAT PARCEL DESCRIBED IN GRANT DEED RECORDED FEBRUARY 20, 1962 AS FILE/PAGE NO. 29606 TOGETHER WITH A PORTION OF THAT PARCEL DESCRIBED IN GRANT DEED RECORDED MAY 7, 1962 AS FILE/PAGE NO. 77948, BOTH RECORDED IN THE OFFICE OF THE COUNTY RECORDER OF SAN DIEGO COUNTY, DESCRIBED AS FOLLOWS:

COMMENCING AT A POINT ON THE SOUTH LINE OF SAID PARCEL DESCRIBED IN GRANT DEED RECORDED FEBRUARY 20, 1962 AS FILE/PAGE NO. 29606, SAID POINT BEING ON THE EAST AND WEST CENTER LINE OF SAID SECTION, DISTANT THEREON NORTH 89°30' 30" EAST 690.81 FEET FROM THE CENTER OF SAID SECTION, SAID POINT BEING THE NORTHEASTERLY CORNER OF THE LAND DESCRIBED IN DEED TO A.O. ELSTAD, ET UX, RECORDED MARCH 15, 1961 AS DOCUMENT NO. 46030 OF OFFICIAL RECORDS;

THENCE ALONG SAID PARCEL DESCRIBED IN GRANT DEED RECORDED FEBRUARY 20, 1962 AS FILE/PAGE NO. 29606 THE FOLLOWING COURSES:

CONTINUING ALONG SAID EAST AND WEST CENTER LINE, NORTH 89°30'30" EAST, 340.12 FEET TO THE NORTHWESTERLY LINE OF THAT 60.00 FEET EASEMENT DESCRIBED IN DEED TO RAY A. WILCOX, ET AL, RECORDED JANUARY 25, 1960 AS DOCUMENT NO. 15744 AND THE TRUE POINT OF BEGINNING;

THENCE ALONG THE NORTHEASTERLY PROLONGATION OF SAID NORTHWESTERLY LINE, NORTH 29°25'43" EAST 385.59 FEET TO A LINE DRAWN PARALLEL WITH AND 6.00 FEET NORTHWESTERLY FROM THE CENTER LINE OF THAT EASEMENT DESCRIBED IN DEED TO THE SAN DIEGO GAS AND ELECTRIC COMPANY, RECORDED APRIL 11, 1951 IN BOOK 4048, PAGE 81 OF OFFICIAL RECORDS;

THENCE ALONG SAID PARALLEL LINE, NORTH 9°51'43" EAST 255.66 FEET TO A LINE DRAWN PARALLEL AND 60.00 FEET WESTERLY AT RIGHT ANGLES FROM THE EAST LINE OF THE WEST HALF OF THE NORTHEAST QUARTER OF SAID SECTION 19;

THENCE NORTH 0°18'43" EAST ALONG SAID PARALLEL LINE 205.00 FEET;

THENCE LEAVING SAID PARALLEL LINE NORTH 66°52'17" WEST 295.00 FEET;

THENCE SOUTH 25°44'30" WEST, 160.00 FEET;

THENCE SOUTH 35°44'30" WEST, 23.85 FEET TO A LINE PARALLEL WITH THE NORTHERLY LINE OF SAID PARCEL DESCRIBED IN GRANT DEED RECORDED FEBRUARY 20, 1962 AS FILE/PAGE NO. 29606;

**LEGAL DESCRIPTION  
CITY ACQUISITION FOR LIFT STATION  
3.00 ACRES MORE OR LESS  
CONTINUED**

THENCE LEAVING SAID PARCEL DESCRIBED IN GRANT DEED RECORDED FEBRUARY 20, 1962 AS FILE/PAGE NO. 29606, ALONG SAID PARALLEL LINE SOUTH 68°52'17" EAST 283.00 FEET TO A LINE PARALLEL WITH AND 100.00 FEET WESTERLY OF, MEASURED AT RIGHT ANGLE TO, THAT COURSE DESCRIBED IN SAID GRANT DEED RECORDED FEBRUARY 20, 1962 AS FILE/PAGE NO. 29606, HAVING A BEARING OF NORTH 9°51'43" EAST;

THENCE ALONG SAID PARALLEL LINE SOUTH 9°51'43" WEST 297.82 FEET TO A LINE PARALLEL WITH AND 90.00 FEET NORTHWESTERLY OF, MEASURED AT RIGHT ANGLE TO, THAT COURSE DESCRIBED IN SAID GRANT DEED RECORDED FEBRUARY 20, 1962 AS FILE/PAGE NO. 29606, HAVING A BEARING OF NORTH 29°25'43" EAST;

THENCE ALONG SAID PARALLEL LINE SOUTH 29°25'43" WEST 392.01 FEET TO THE SOUTH LINE OF SAID PARCEL DESCRIBED IN GRANT DEED RECORDED FEBRUARY 20, 1962 AS FILE/PAGE NO. 29606 AND THE NORTH LINE OF SAID PARCEL DESCRIBED IN GRANT DEED RECORDED MAY 7, 1962 AS FILE/PAGE NO. 77946;


THENCE LEAVING SAID NORTH AND SOUTH LINES SOUTH 19°47'10" EAST, 118.86 FEET TO THE EASTERLY LINE OF SAID PARCEL DESCRIBED IN GRANT DEED RECORDED MAY 7, 1962 AS FILE/PAGE NO. 77946;

THENCE ALONG SAID EASTERLY LINE NORTH 29°25'43" EAST 129.44 FEET TO THE TRUE POINT OF BEGINNING.

CONTAINING 3.00 ACRES MORE OR LESS.

ATTACHED HERETO AND MADE A PART HEREOF IS A PLAT LABELED EXHIBIT "B".

THIS REAL PROPERTY DESCRIPTION HAS BEEN PREPARED BY ME, OR UNDER MY DIRECTION, IN CONFORMANCE WITH THE PROFESSIONAL LAND SURVEYORS ACT.

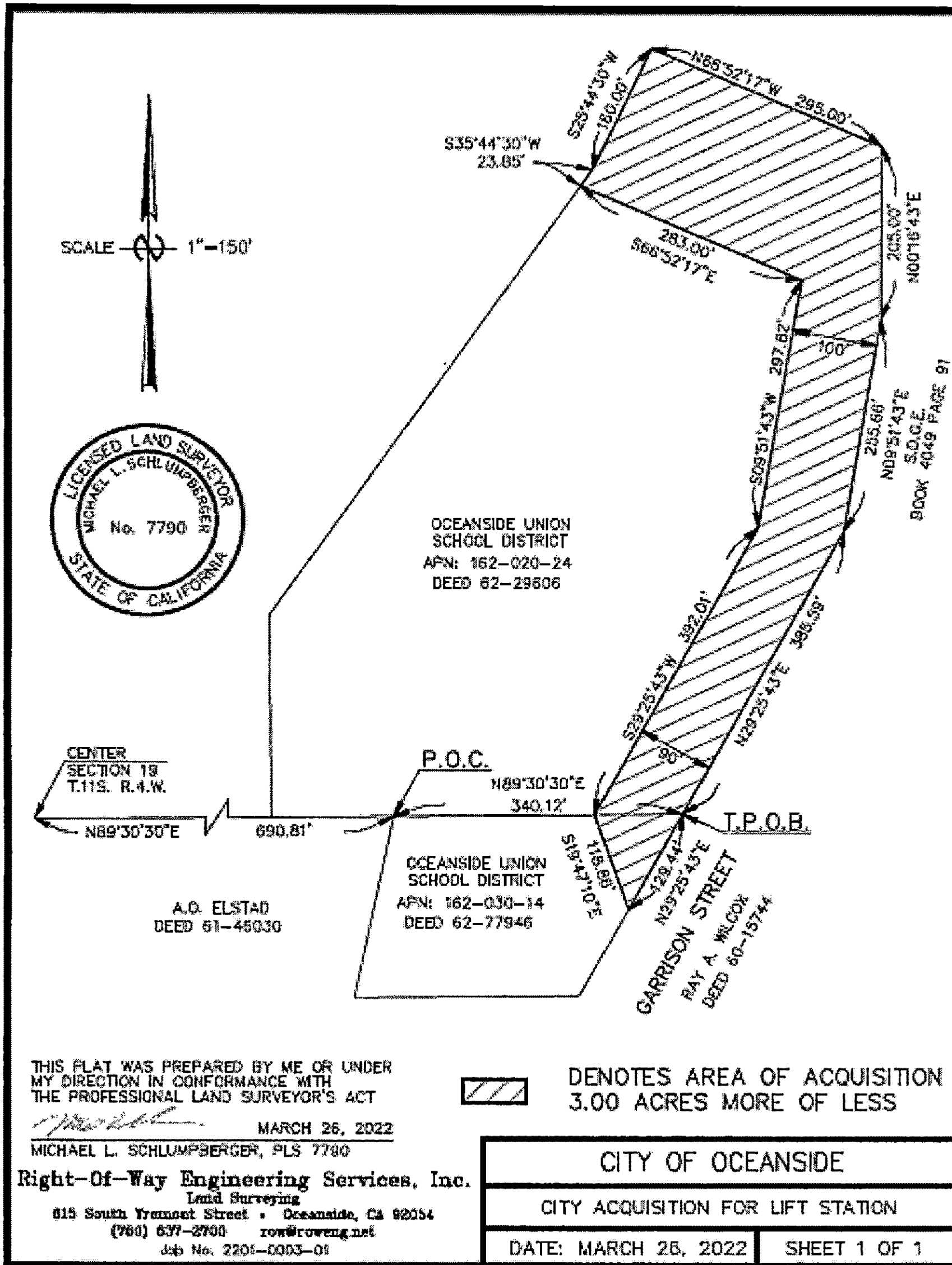


MICHAEL L. SCHLUMBERGER, PLS 7790

March 26, 2022  
DATE



Exhibit 2



CALIFORNIA ALL-PURPOSE ACKNOWLEDGMENT CIVIL CODE § 1189

A notary public or other officer completing this certificate verifies only the identity of the individual who signed the document to which this certificate is attached, and not the truthfulness, accuracy, or validity of that document.

STATE OF CALIFORNIA )

COUNTY OF San Diego )

On July 07, 2022 before me, Carrie LaPan, Notary Public  
*Here, insert Name and Title of Officer*

personally appeared Dr. Andrea Norman  
*Name(s) of Signer(s)*

who proved to me on the basis of satisfactory evidence to be the person(s) whose name(s) is/are subscribed to the within instrument and acknowledged to me that he/she/they executed the same in his/her/their authorized capacity(ies), and that by his/her/their signature(s) on the instrument the person(s), or the entity upon behalf of which the person(s) acted, executed the instrument.



I certify under PENALTY OF PERJURY under the laws of the State of California that the foregoing paragraph is true and correct.

WITNESS my hand and official seal.

[Signature]  
*Signature of Notary Public*



# CITY OF OCEANSIDE


DEPARTMENT OF THE CITY CLERK  
ZEB NAVARRO

## Certificate of Acceptance

This is to certify that the interest in real property conveyed by the Grant Deed dated Friday, July 8<sup>th</sup>, 2022, for property located at 333 Garrison Street, Oceanside, CA, 92054, APNs 162-020-24-00 and 162-030-14-00 from Oceanside Unified School District to the City of Oceanside, a political corporation and governmental agency, is hereby accepted by the undersigned officer on behalf of the City Council of the City of Oceanside pursuant to authority conferred by Resolution No. 81-172 of the City Council of the City of Oceanside adopted on the 27th day of May, 1981, and the grantee consents to the recordation thereof by its duly authorized officer.

Dated:

7-7-22



**TRUE COPY CERTIFICATION**


(Government Code 27361.7)

San Diego, CA.  
Place of Execution

I certify under penalty of perjury that this material is a true copy of the original material contained in this document.

- City of Oceanside  
Incorporated 1888
- Zeb Navarro, city clerk  
city of oceanside

7, 8, 2022  
Date

  
Signature of Declarant

Lucy Bahena  
Type or Print Name - EPN

**Garrison School Site**

333 Garrison Street  
Oceanside, CA 92054

Inquiry Number: 7123328.6  
September 20, 2022

# The EDR Property Tax Map Report

## EDR Property Tax Map Report

Environmental Data Resources, Inc.'s EDR Property Tax Map Report is designed to assist environmental professionals in evaluating potential environmental conditions on a target property by understanding property boundaries and other characteristics. The report includes a search of available property tax maps, which include information on boundaries for the target property and neighboring properties, addresses, parcel identification numbers, as well as other data typically used in property location and identification.

## NO COVERAGE

*Thank you for your business.*


Please contact EDR at 1-800-352-0050  
with any questions or comments.

### Disclaimer - Copyright and Trademark Notice

This Report contains certain information obtained from a variety of public and other sources reasonably available to Environmental Data Resources, Inc. It cannot be concluded from this Report that coverage information for the target and surrounding properties does not exist from other sources. **NO WARRANTY EXPRESSED OR IMPLIED, IS MADE WHATSOEVER IN CONNECTION WITH THIS REPORT. ENVIRONMENTAL DATA RESOURCES, INC. SPECIFICALLY DISCLAIMS THE MAKING OF ANY SUCH WARRANTIES, INCLUDING WITHOUT LIMITATION, MERCHANTABILITY OR FITNESS FOR A PARTICULAR USE OR PURPOSE. ALL RISK IS ASSUMED BY THE USER. IN NO EVENT SHALL ENVIRONMENTAL DATA RESOURCES, INC. BE LIABLE TO ANYONE, WHETHER ARISING OUT OF ERRORS OR OMISSIONS, NEGLIGENCE, ACCIDENT OR ANY OTHER CAUSE, FOR ANY LOSS OR DAMAGE, INCLUDING, WITHOUT LIMITATION, SPECIAL, INCIDENTAL, CONSEQUENTIAL, OR EXEMPLARY DAMAGES. ANY LIABILITY ON THE PART OF ENVIRONMENTAL DATA RESOURCES, INC. IS STRICTLY LIMITED TO A REFUND OF THE AMOUNT PAID FOR THIS REPORT.** Purchaser accepts this Report "AS IS". Any analyses, estimates, ratings, environmental risk levels or risk codes provided in this Report are provided for illustrative purposes only, and are not intended to provide, nor should they be interpreted as providing any facts regarding, or prediction or forecast of, any environmental risk for any property. Only a Phase I Environmental Site Assessment performed by an environmental professional can provide information regarding the environmental risk for any property. Additionally, the information provided in this Report is not to be construed as legal advice.

Copyright 2022 by Environmental Data Resources, Inc. All rights reserved. Reproduction in any media or format, in whole or in part, of any report or map of Environmental Data Resources, Inc. or its affiliates is prohibited without prior written permission.

EDR and its logos (including Sanborn and Sanborn Map) are trademarks of Environmental Data Resources, Inc. or its affiliates. All other trademarks used herein are the property of their respective owners.



Garrison School Site  
333 Garrison Street  
Oceanside, CA 92054

Inquiry Number: 7123328.3  
September 20, 2022

## Certified Sanborn® Map Report



6 Armstrong Road, 4th floor  
Shelton, CT 06484  
Toll Free: 800.352.0050  
[www.edrnet.com](http://www.edrnet.com)

# Certified Sanborn® Map Report

09/20/22

**Site Name:**

Garrison School Site  
333 Garrison Street  
Oceanside, CA 92054  
EDR Inquiry # 7123328.3

**Client Name:**

Geotek  
1548 North Maple Street  
Corona, CA 92880  
Contact: Kyle Mchargue



The Sanborn Library has been searched by EDR and maps covering the target property location as provided by Geotek were identified for the years listed below. The Sanborn Library is the largest, most complete collection of fire insurance maps. The collection includes maps from Sanborn, Bromley, Perris & Browne, Hopkins, Barlow, and others. Only Environmental Data Resources Inc. (EDR) is authorized to grant rights for commercial reproduction of maps by the Sanborn Library LLC, the copyright holder for the collection. Results can be authenticated by visiting [www.edrnet.com/sanborn](http://www.edrnet.com/sanborn).

The Sanborn Library is continually enhanced with newly identified map archives. This report accesses all maps in the collection as of the day this report was generated.

## Certified Sanborn Results:

**Certification #** F972-4545-9AB9  
**PO #** NA  
**Project** 3346-CR

### UNMAPPED PROPERTY

This report certifies that the complete holdings of the Sanborn Library, LLC collection have been searched based on client supplied target property information, and fire insurance maps covering the target property were not found.



Sanborn® Library search results

Certification #: F972-4545-9AB9

The Sanborn Library includes more than 1.2 million fire insurance maps from Sanborn, Bromley, Perris & Browne, Hopkins, Barlow and others which track historical property usage in approximately 12,000 American cities and towns. Collections searched:

- Library of Congress
- University Publications of America
- EDR Private Collection

*The Sanborn Library LLC Since 1866™*

### Limited Permission To Make Copies

Geotek (the client) is permitted to make up to FIVE photocopies of this Sanborn Map transmittal and each fire insurance map accompanying this report solely for the limited use of its customer. No one other than the client is authorized to make copies. Upon request made directly to an EDR Account Executive, the client may be permitted to make a limited number of additional photocopies. This permission is conditioned upon compliance by the client, its customer and their agents with EDR's copyright policy; a copy of which is available upon request.

### Disclaimer - Copyright and Trademark Notice

This Report contains certain information obtained from a variety of public and other sources reasonably available to Environmental Data Resources, Inc. It cannot be concluded from this Report that coverage information for the target and surrounding properties does not exist from other sources. NO WARRANTY EXPRESSED OR IMPLIED, IS MADE WHATSOEVER IN CONNECTION WITH THIS REPORT. ENVIRONMENTAL DATA RESOURCES, INC. SPECIFICALLY DISCLAIMS THE MAKING OF ANY SUCH WARRANTIES, INCLUDING WITHOUT LIMITATION, MERCHANTABILITY OR FITNESS FOR A PARTICULAR USE OR PURPOSE. ALL RISK IS ASSUMED BY THE USER. IN NO EVENT SHALL ENVIRONMENTAL DATA RESOURCES, INC. BE LIABLE TO ANYONE, WHETHER ARISING OUT OF ERRORS OR OMISSIONS, NEGLIGENCE, ACCIDENT OR ANY OTHER CAUSE, FOR ANY LOSS OF DAMAGE, INCLUDING, WITHOUT LIMITATION, SPECIAL, INCIDENTAL, CONSEQUENTIAL, OR EXEMPLARY DAMAGES. ANY LIABILITY ON THE PART OF ENVIRONMENTAL DATA RESOURCES, INC. IS STRICTLY LIMITED TO A REFUND OF THE AMOUNT PAID FOR THIS REPORT. Purchaser accepts this Report "AS IS". Any analyses, estimates, ratings, environmental risk levels or risk codes provided in this Report are provided for illustrative purposes only, and are not intended to provide, nor should they be interpreted as providing any facts regarding, or prediction or forecast of, any environmental risk for any property. Only a Phase I Environmental Site Assessment performed by an environmental professional can provide information regarding the environmental risk for any property. Additionally, the information provided in this Report is not to be construed as legal advice. Copyright 2022 by Environmental Data Resources, Inc. All rights reserved. Reproduction in any media or format, in whole or in part, of any report or map of Environmental Data Resources, Inc., or its affiliates, is prohibited without prior written permission.

EDR and its logos (including Sanborn and Sanborn Map) are trademarks of Environmental Data Resources, Inc. or its affiliates. All other trademarks used herein are the property of their respective owners.

Garrison School Site

333 Garrison Street

Oceanside, CA 92054

Inquiry Number: 7123328.4

September 20, 2022

# EDR Historical Topo Map Report

with QuadMatch™



6 Armstrong Road, 4th floor  
Shelton, CT 06484  
Toll Free: 800.352.0050  
[www.edrnet.com](http://www.edrnet.com)

# EDR Historical Topo Map Report

09/20/22

**Site Name:**

Garrison School Site  
333 Garrison Street  
Oceanside, CA 92054  
EDR Inquiry # 7123328.4

**Client Name:**

Geotek  
1548 North Maple Street  
Corona, CA 92880  
Contact: Kyle Mchargue



EDR Topographic Map Library has been searched by EDR and maps covering the target property location as provided by Geotek were identified for the years listed below. EDR's Historical Topo Map Report is designed to assist professionals in evaluating potential liability on a target property resulting from past activities. EDR's Historical Topo Map Report includes a search of a collection of public and private color historical topographic maps, dating back to the late 1800s.

**Search Results:**

**Coordinates:**

<b>P.O.#</b>	NA	<b>Latitude:</b>	33.206279 33° 12' 23" North
<b>Project:</b>	3346-CR	<b>Longitude:</b>	-117.336737 -117° 20' 12" West
		<b>UTM Zone:</b>	Zone 11 North
		<b>UTM X Meters:</b>	468616.76
		<b>UTM Y Meters:</b>	3674205.94
		<b>Elevation:</b>	106.69' above sea level

**Maps Provided:**

2018	1947
2015	1901
2012	1898
1997	1893
1975	
1968	
1949	
1948	

**Disclaimer - Copyright and Trademark Notice**

This Report contains certain information obtained from a variety of public and other sources reasonably available to Environmental Data Resources, Inc. It cannot be concluded from this Report that coverage information for the target and surrounding properties does not exist from other sources. NO WARRANTY EXPRESSED OR IMPLIED, IS MADE WHATSOEVER IN CONNECTION WITH THIS REPORT. ENVIRONMENTAL DATA RESOURCES, INC. SPECIFICALLY DISCLAIMS THE MAKING OF ANY SUCH WARRANTIES, INCLUDING WITHOUT LIMITATION, MERCHANTABILITY OR FITNESS FOR A PARTICULAR USE OR PURPOSE. ALL RISK IS ASSUMED BY THE USER. IN NO EVENT SHALL ENVIRONMENTAL DATA RESOURCES, INC. BE LIABLE TO ANYONE, WHETHER ARISING OUT OF ERRORS OR OMISSIONS, NEGLIGENCE, ACCIDENT OR ANY OTHER CAUSE, FOR ANY LOSS OF DAMAGE, INCLUDING, WITHOUT LIMITATION, SPECIAL, INCIDENTAL, CONSEQUENTIAL, OR EXEMPLARY DAMAGES. ANY LIABILITY ON THE PART OF ENVIRONMENTAL DATA RESOURCES, INC. IS STRICTLY LIMITED TO A REFUND OF THE AMOUNT PAID FOR THIS REPORT. Purchaser accepts this Report "AS IS". Any analyses, estimates, ratings, environmental risk levels or risk codes provided in this Report are provided for illustrative purposes only, and are not intended to provide, nor should they be interpreted as providing any facts regarding, or prediction or forecast of, any environmental risk for any property. Only a Phase I Environmental Site Assessment performed by an environmental professional can provide information regarding the environmental risk for any property. Additionally, the information provided in this Report is not to be construed as legal advice.

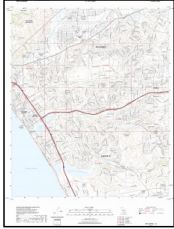
Copyright 2022 by Environmental Data Resources, Inc. All rights reserved. Reproduction in any media or format, in whole or in part, of any report or map of Environmental Data Resources, Inc., or its affiliates, is prohibited without prior written permission.

EDR and its logos (including Sanborn and Sanborn Map) are trademarks of Environmental Data Resources, Inc. or its affiliates. All other trademarks used herein are the property of their respective owners.

## **Topo Sheet Key**

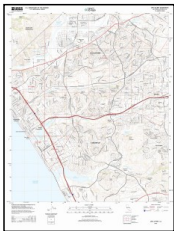
This EDR Topo Map Report is based upon the following USGS topographic map sheets.

### **2018 Source Sheets**



San Luis Rey  
2018  
7.5-minute, 24000

### **2015 Source Sheets**



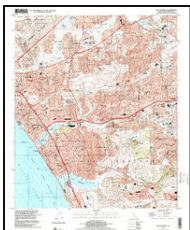
San Luis Rey  
2015  
7.5-minute, 24000

### **2012 Source Sheets**



San Luis Rey  
2012  
7.5-minute, 24000

### **1997 Source Sheets**



San Luis Rey  
1997  
7.5-minute, 24000  
Aerial Photo Revised 1997

## **Topo Sheet Key**

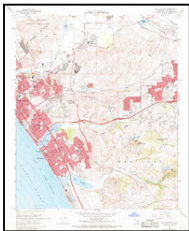
This EDR Topo Map Report is based upon the following USGS topographic map sheets.

### **1975 Source Sheets**



San Luis Rey  
1975  
7.5-minute, 24000  
Aerial Photo Revised 1975

### **1968 Source Sheets**



San Luis Rey  
1968  
7.5-minute, 24000  
Aerial Photo Revised 1967

### **1949 Source Sheets**



San Luis Rey  
1949  
7.5-minute, 24000  
Aerial Photo Revised 1946

### **1948 Source Sheets**



San Luis Rey  
1948  
7.5-minute, 24000  
Aerial Photo Revised 1946

## **Topo Sheet Key**

This EDR Topo Map Report is based upon the following USGS topographic map sheets.

### **1947 Source Sheets**



OCEANSIDE  
1947  
15-minute, 50000

### **1901 Source Sheets**



Oceanside  
1901  
15-minute, 62500

### **1898 Source Sheets**

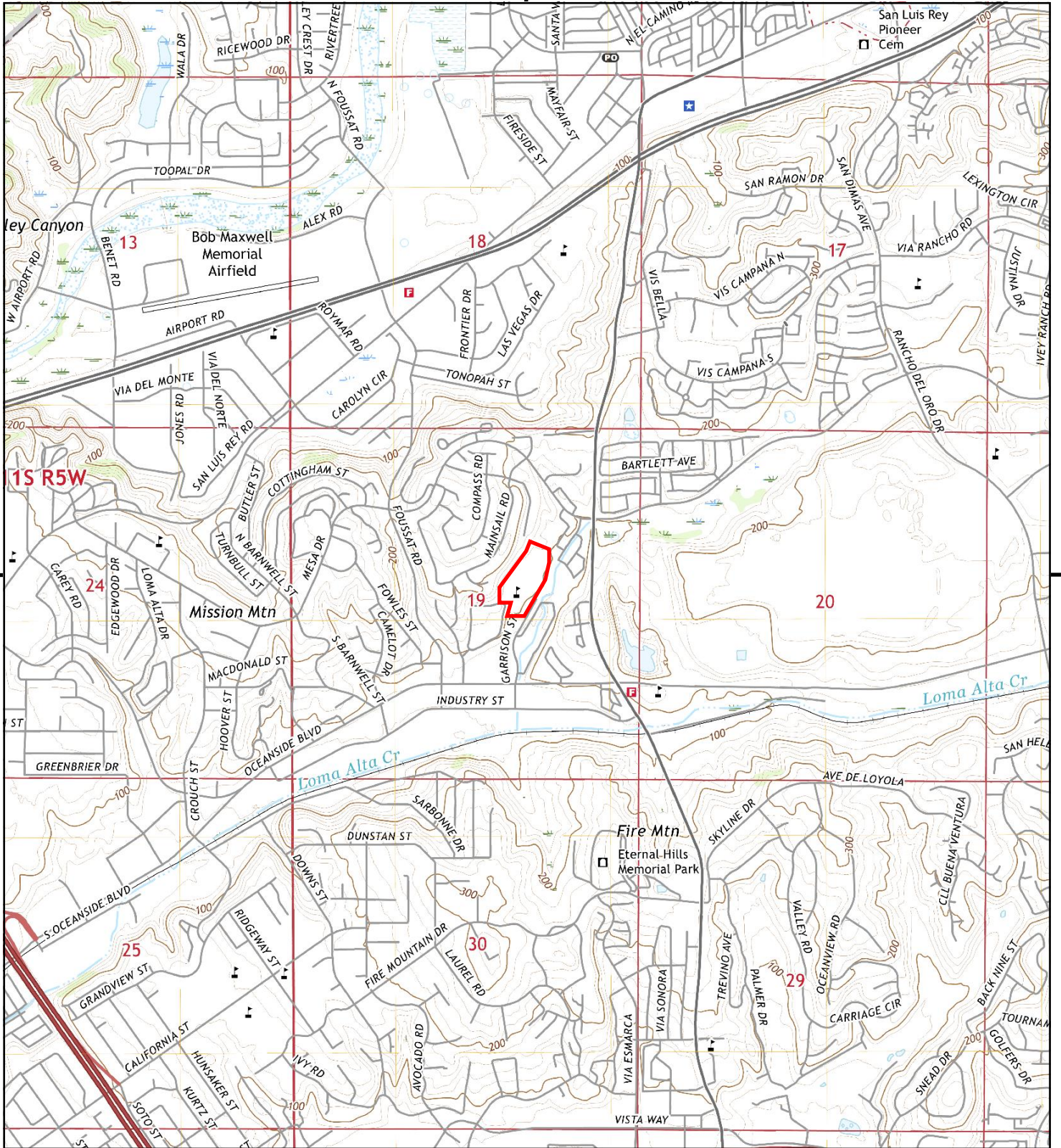


Oceanside  
1898  
15-minute, 62500

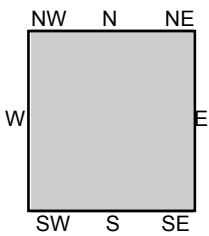
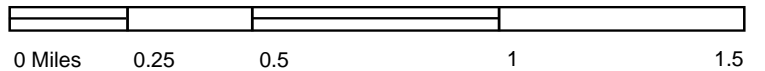
### **1893 Source Sheets**



Oceanside  
1893  
15-minute, 62500



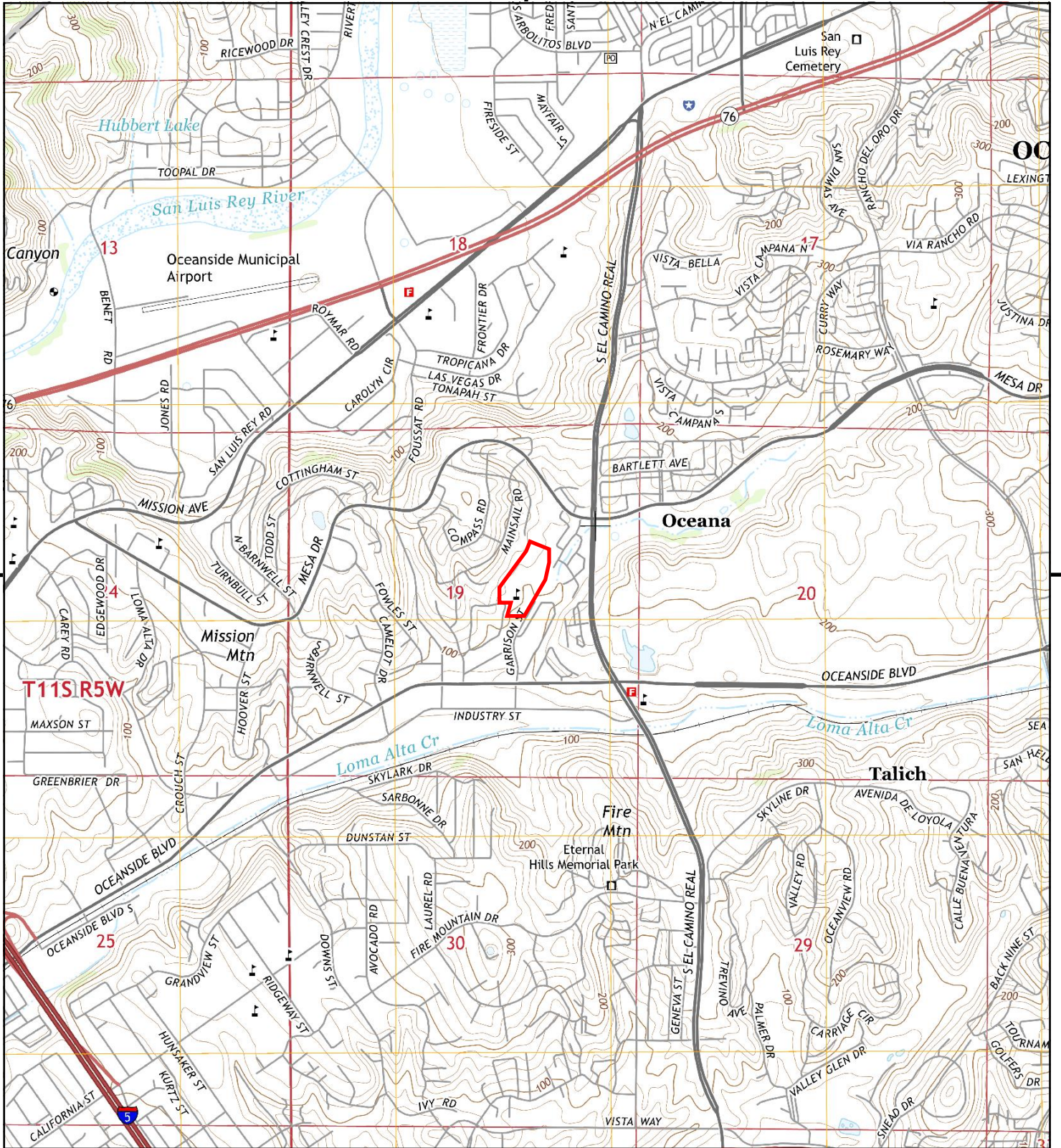
This report includes information from the following map sheet(s).



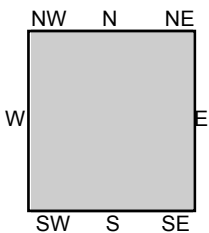
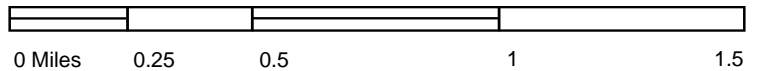
TP, San Luis Rey, 2018, 7.5-minute

**SITE NAME:** Garrison School Site  
**ADDRESS:** 333 Garrison Street  
 Oceanside, CA 92054  
**CLIENT:** Geotek





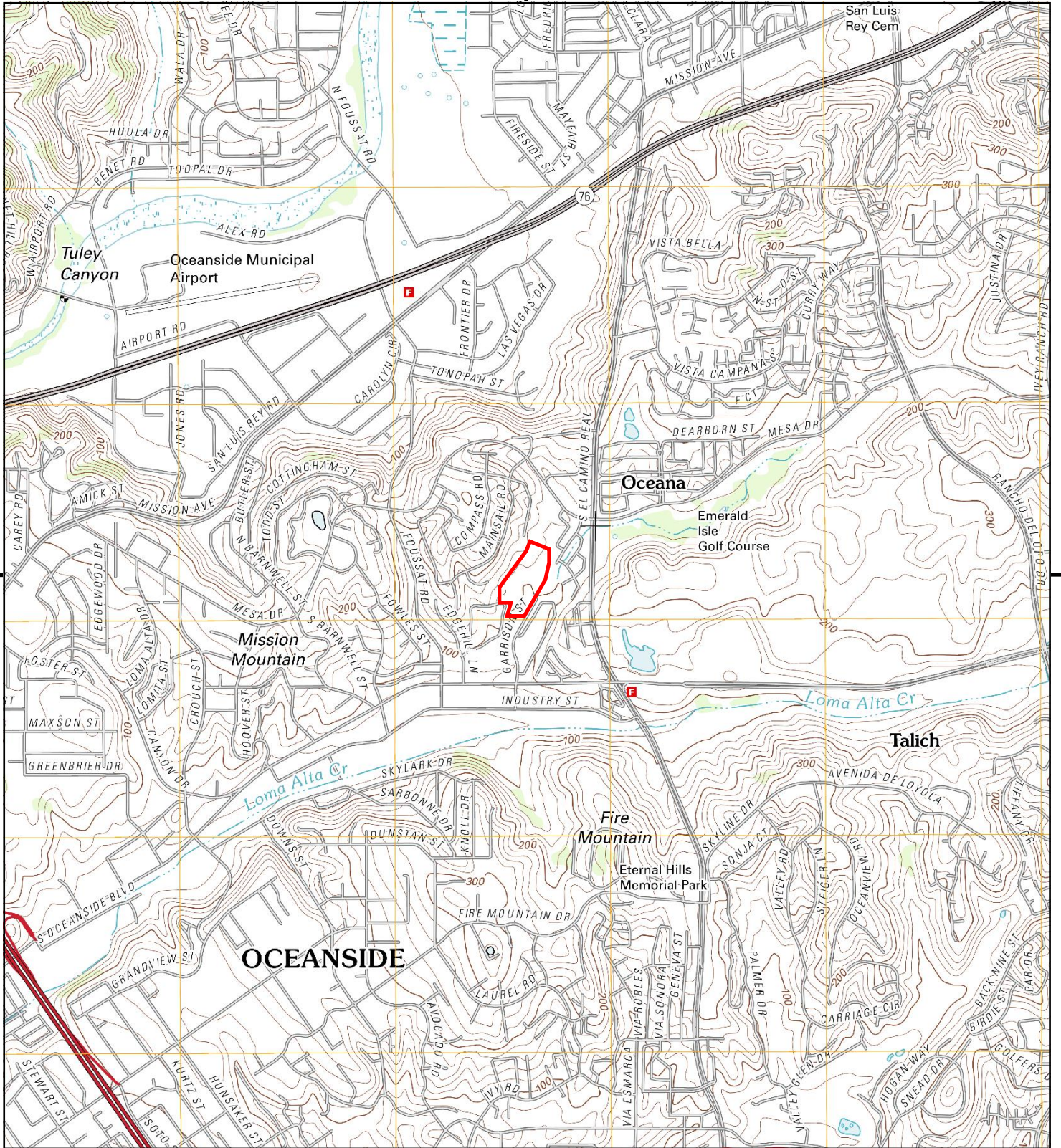
This report includes information from the following map sheet(s).



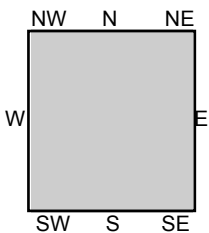
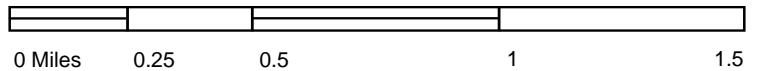
TP, San Luis Rey, 2015, 7.5-minute

**SITE NAME:** Garrison School Site  
**ADDRESS:** 333 Garrison Street  
 Oceanside, CA 92054  
**CLIENT:** Geotek





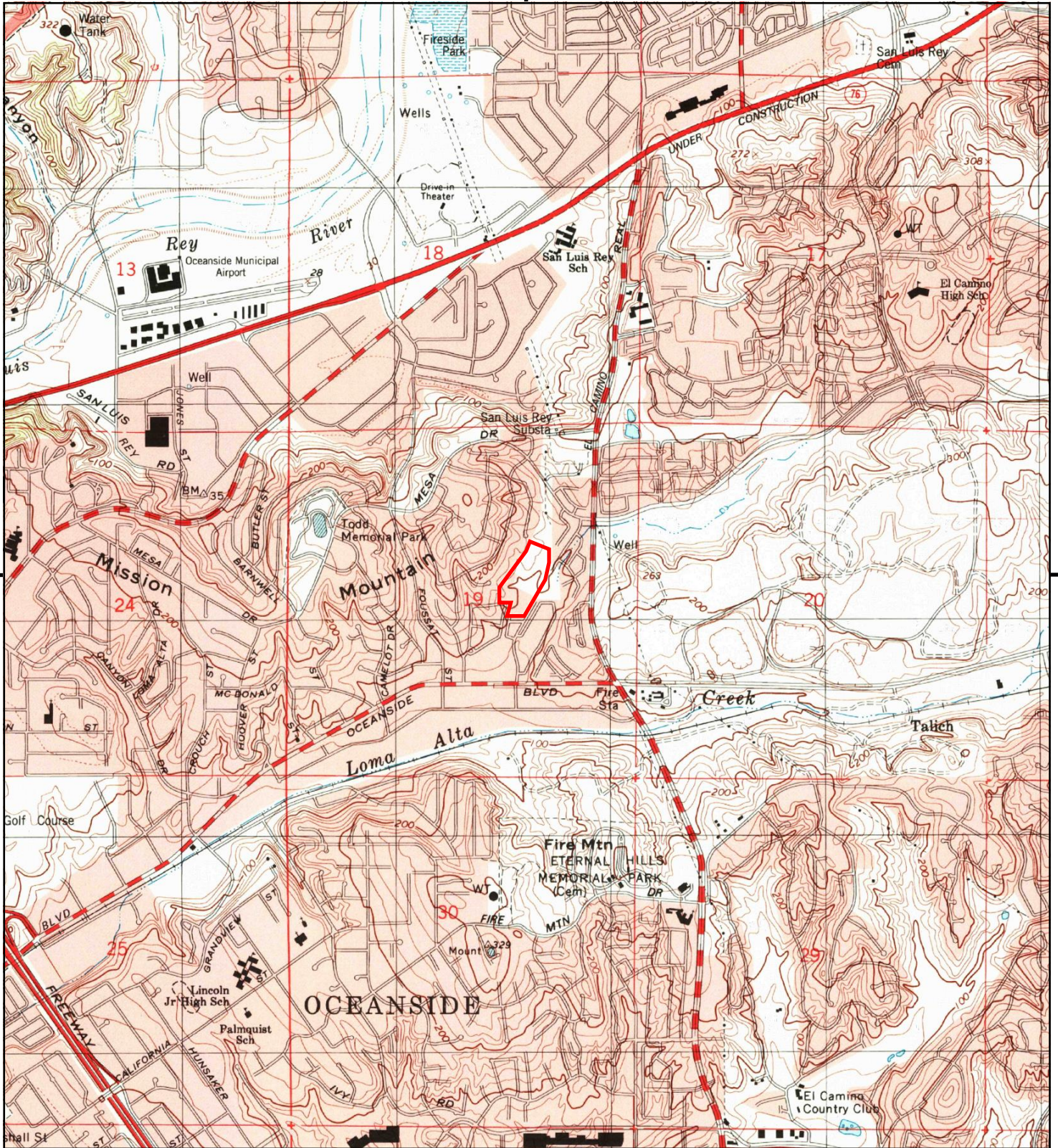
This report includes information from the following map sheet(s).



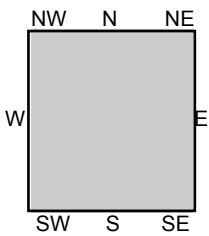
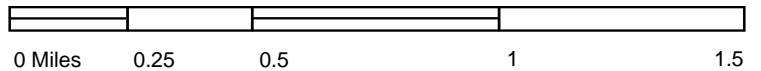
TP, San Luis Rey, 2012, 7.5-minute

**SITE NAME:** Garrison School Site  
**ADDRESS:** 333 Garrison Street  
 Oceanside, CA 92054  
**CLIENT:** Geotek





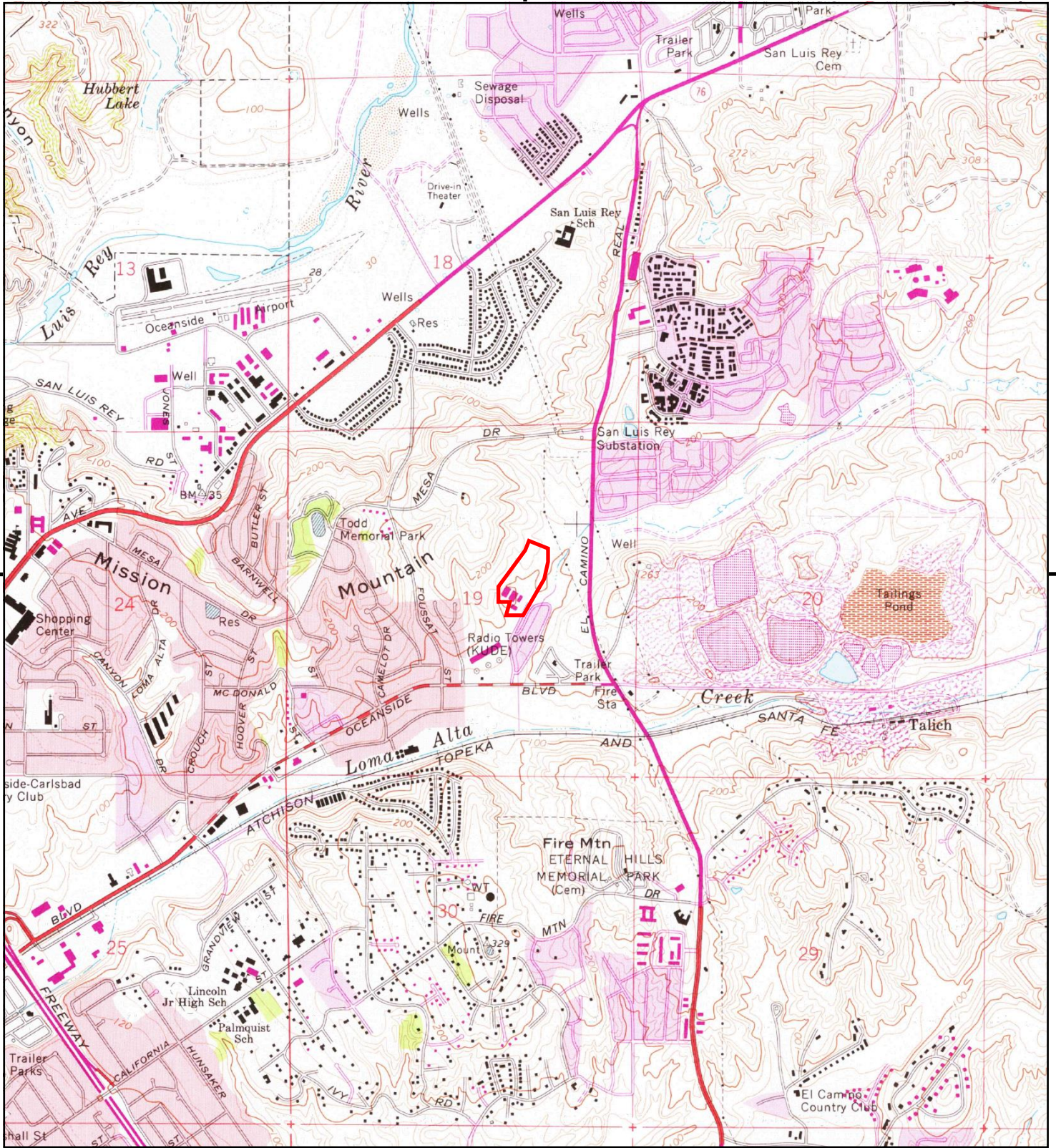
This report includes information from the following map sheet(s).



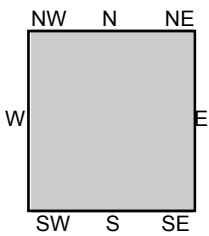
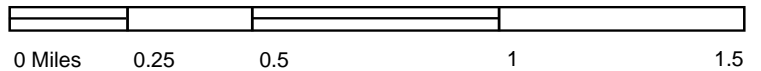
TP, San Luis Rey, 1997, 7.5-minute

SITE NAME: Garrison School Site  
 ADDRESS: 333 Garrison Street  
 Oceanside, CA 92054  
 CLIENT: Geotek





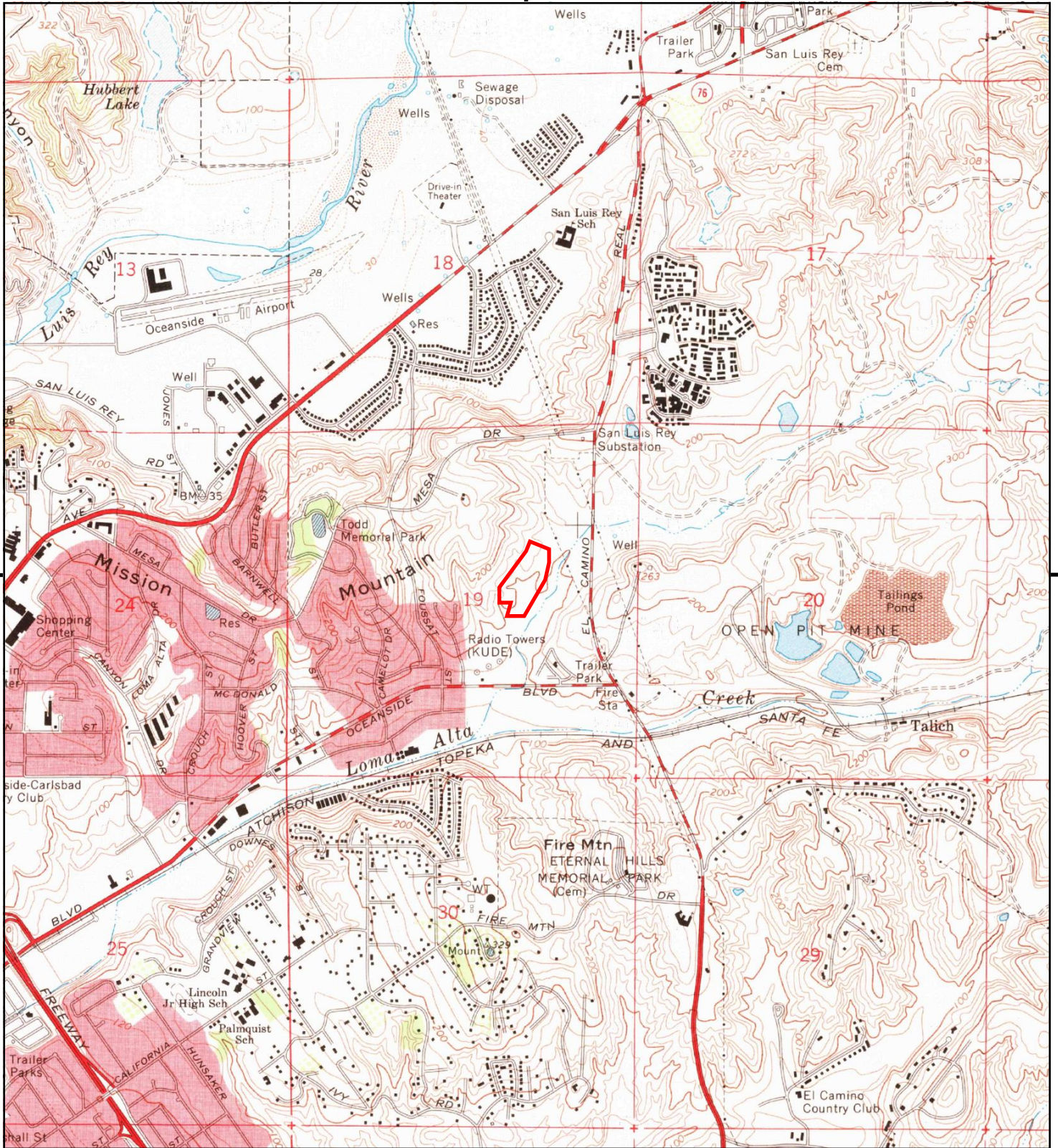
This report includes information from the following map sheet(s).



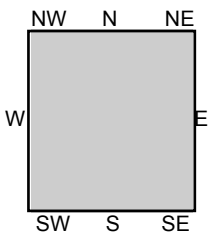
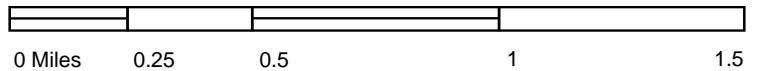
TP, San Luis Rey, 1975, 7.5-minute

**SITE NAME:** Garrison School Site  
**ADDRESS:** 333 Garrison Street  
 Oceanside, CA 92054  
**CLIENT:** Geotek





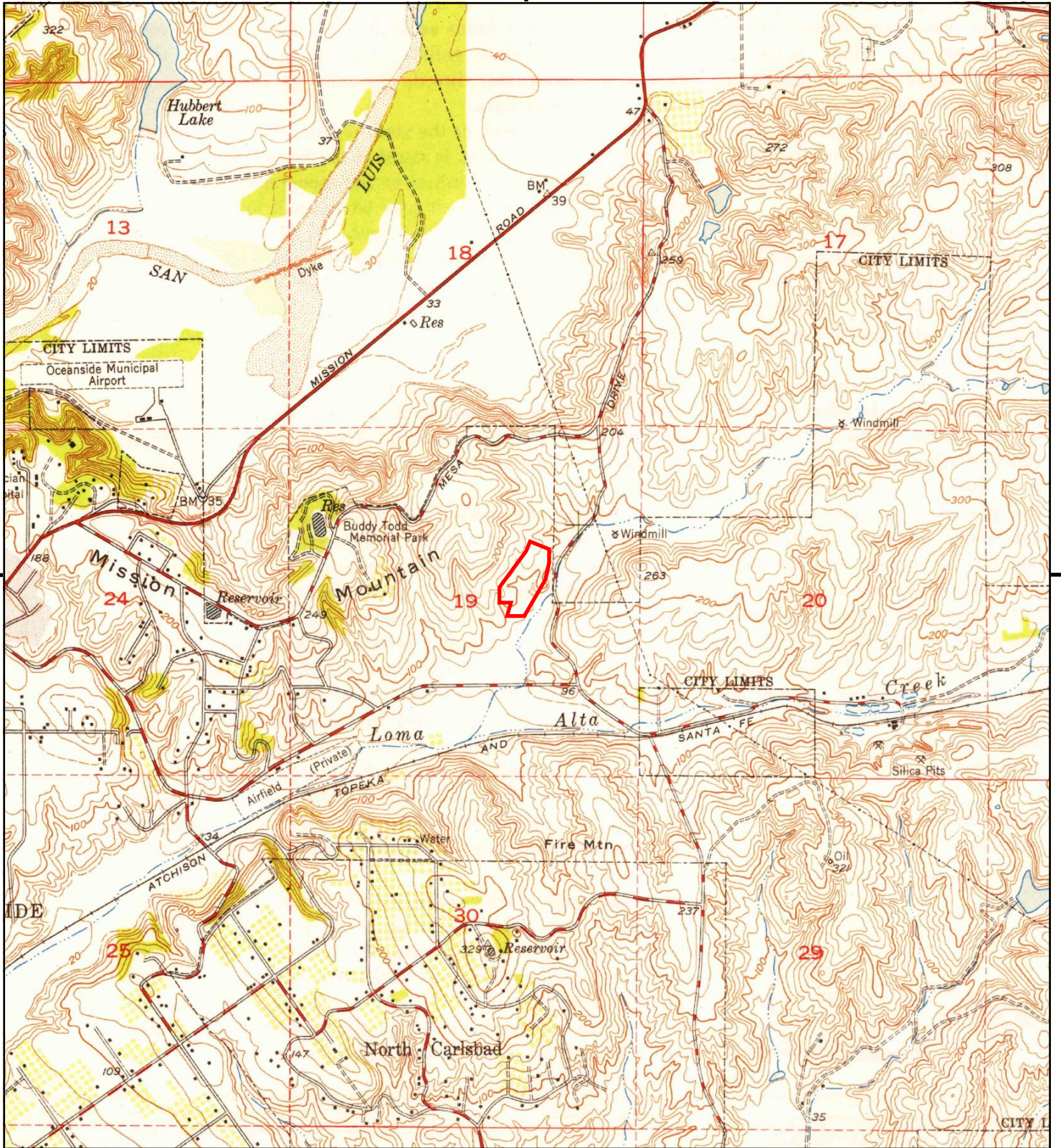
This report includes information from the following map sheet(s).



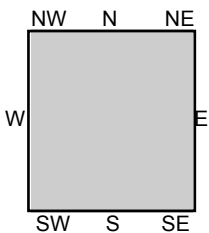
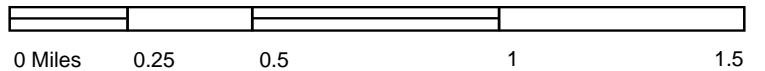
TP, San Luis Rey, 1968, 7.5-minute

**SITE NAME:** Garrison School Site  
**ADDRESS:** 333 Garrison Street  
 Oceanside, CA 92054  
**CLIENT:** Geotek





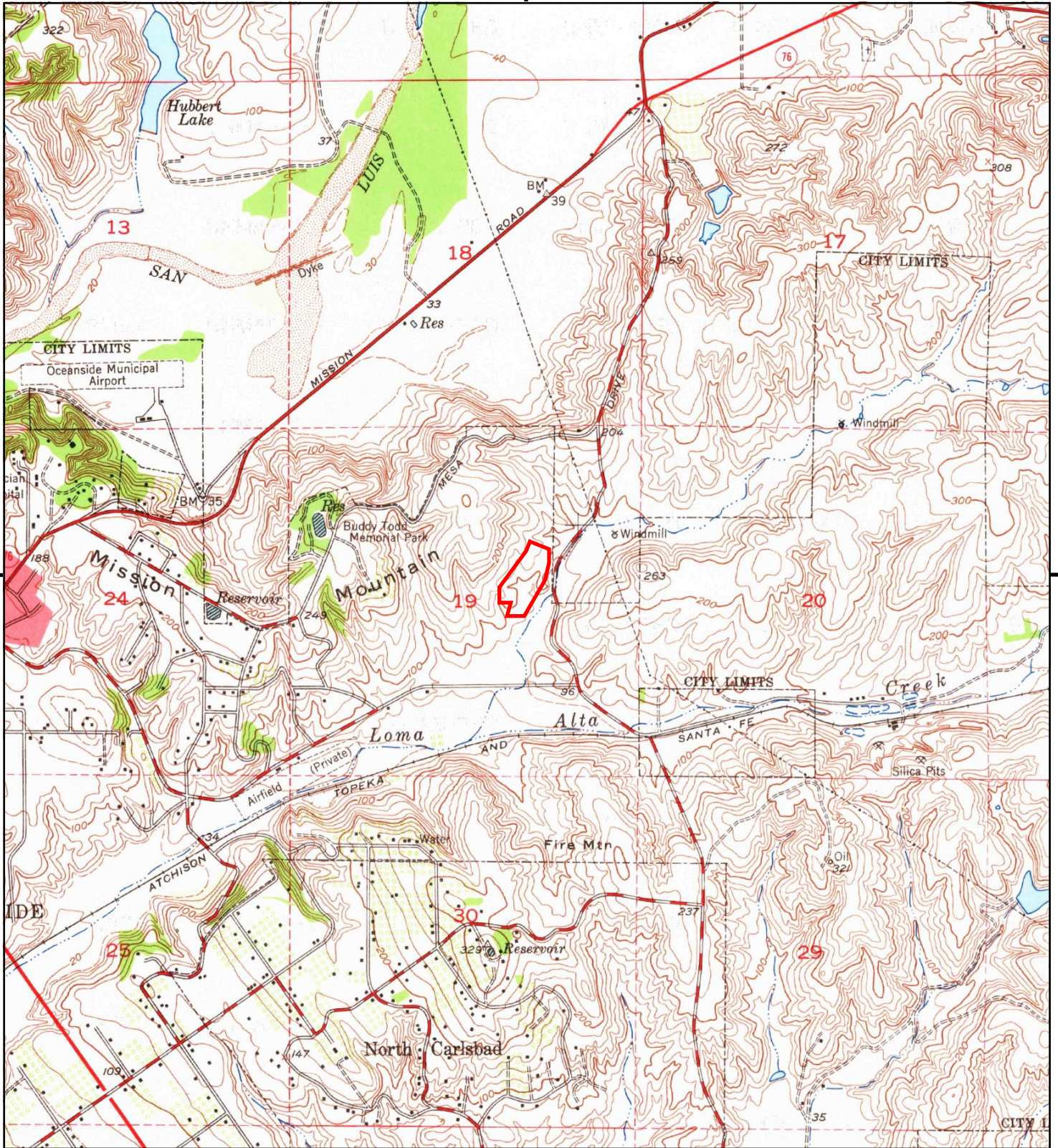
This report includes information from the following map sheet(s).



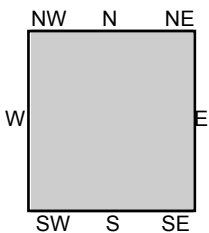
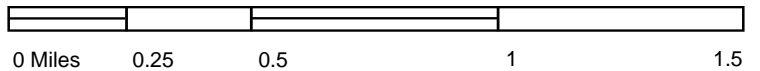
TP, San Luis Rey, 1949, 7.5-minute

**SITE NAME:** Garrison School Site  
**ADDRESS:** 333 Garrison Street  
 Oceanside, CA 92054  
**CLIENT:** Geotek





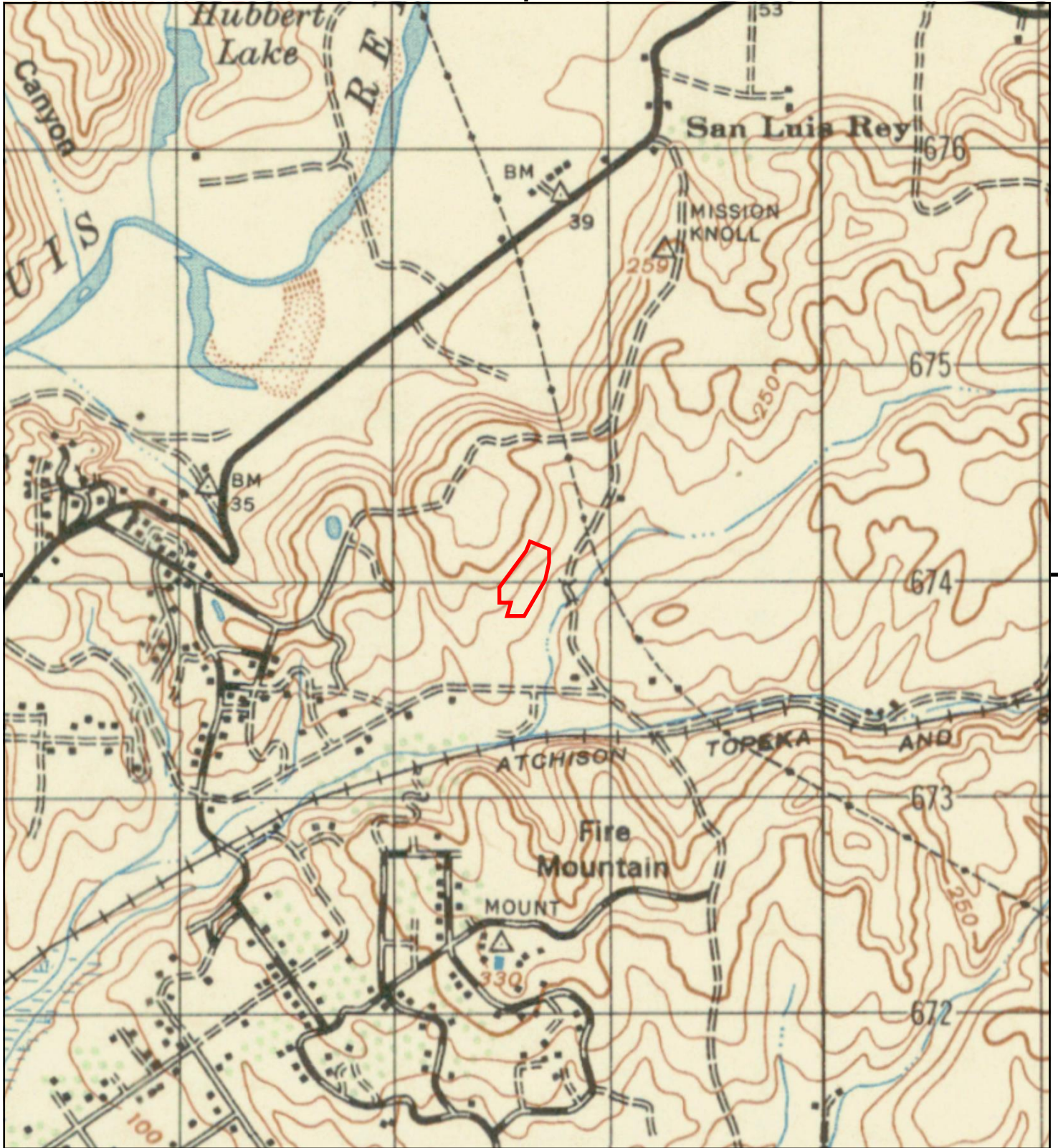
This report includes information from the following map sheet(s).



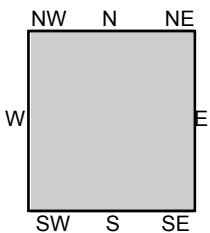
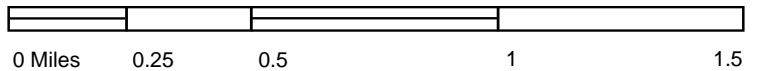
TP, San Luis Rey, 1948, 7.5-minute

**SITE NAME:** Garrison School Site  
**ADDRESS:** 333 Garrison Street  
 Oceanside, CA 92054  
**CLIENT:** Geotek





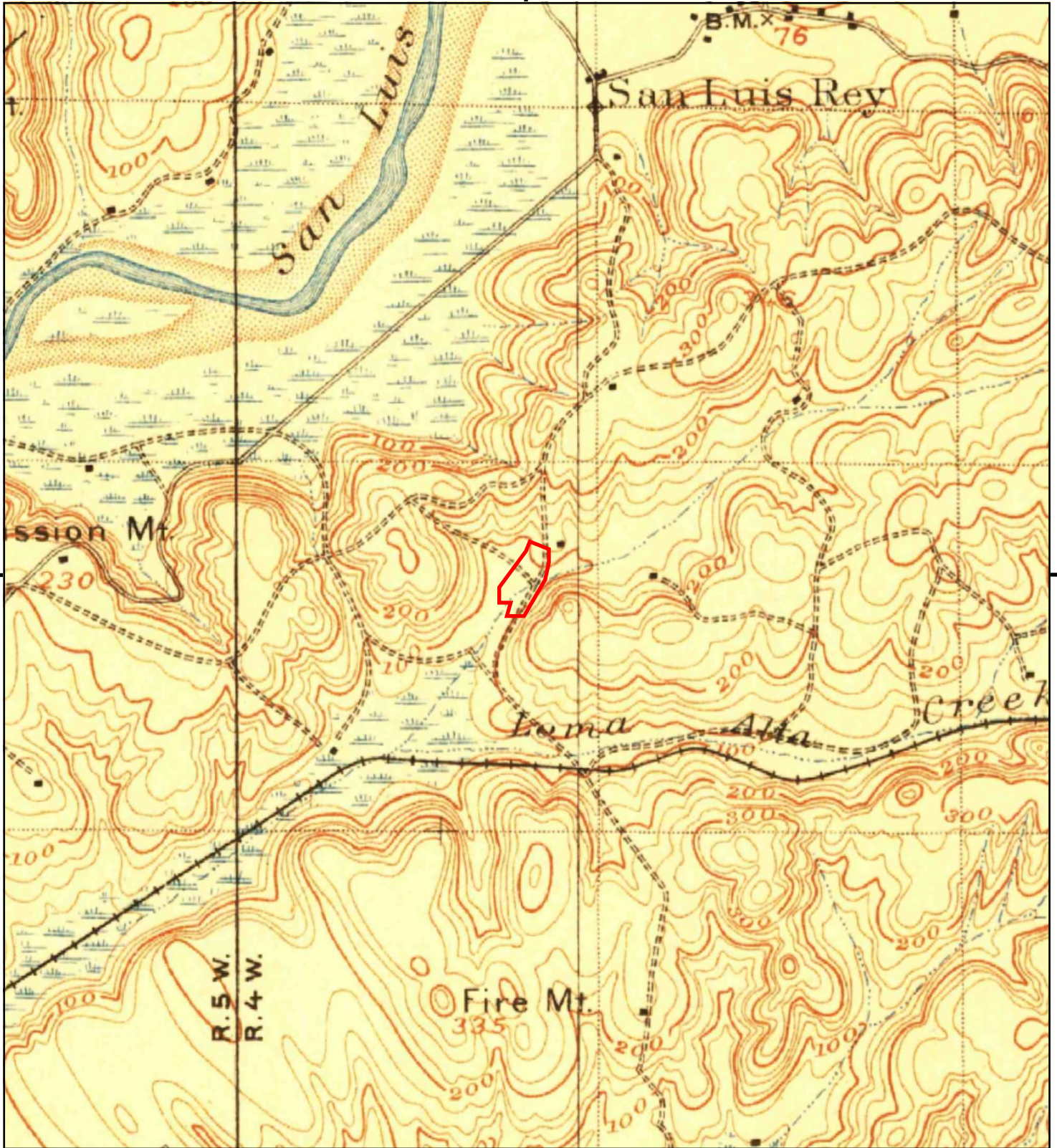
This report includes information from the following map sheet(s).



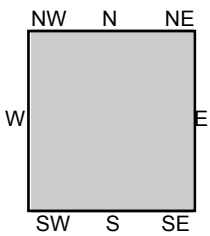
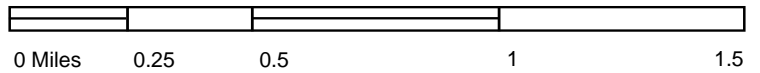
TP, OCEANSIDE, 1947, 15-minute

SITE NAME: Garrison School Site  
ADDRESS: 333 Garrison Street  
Oceanside, CA 92054  
CLIENT: Geotek





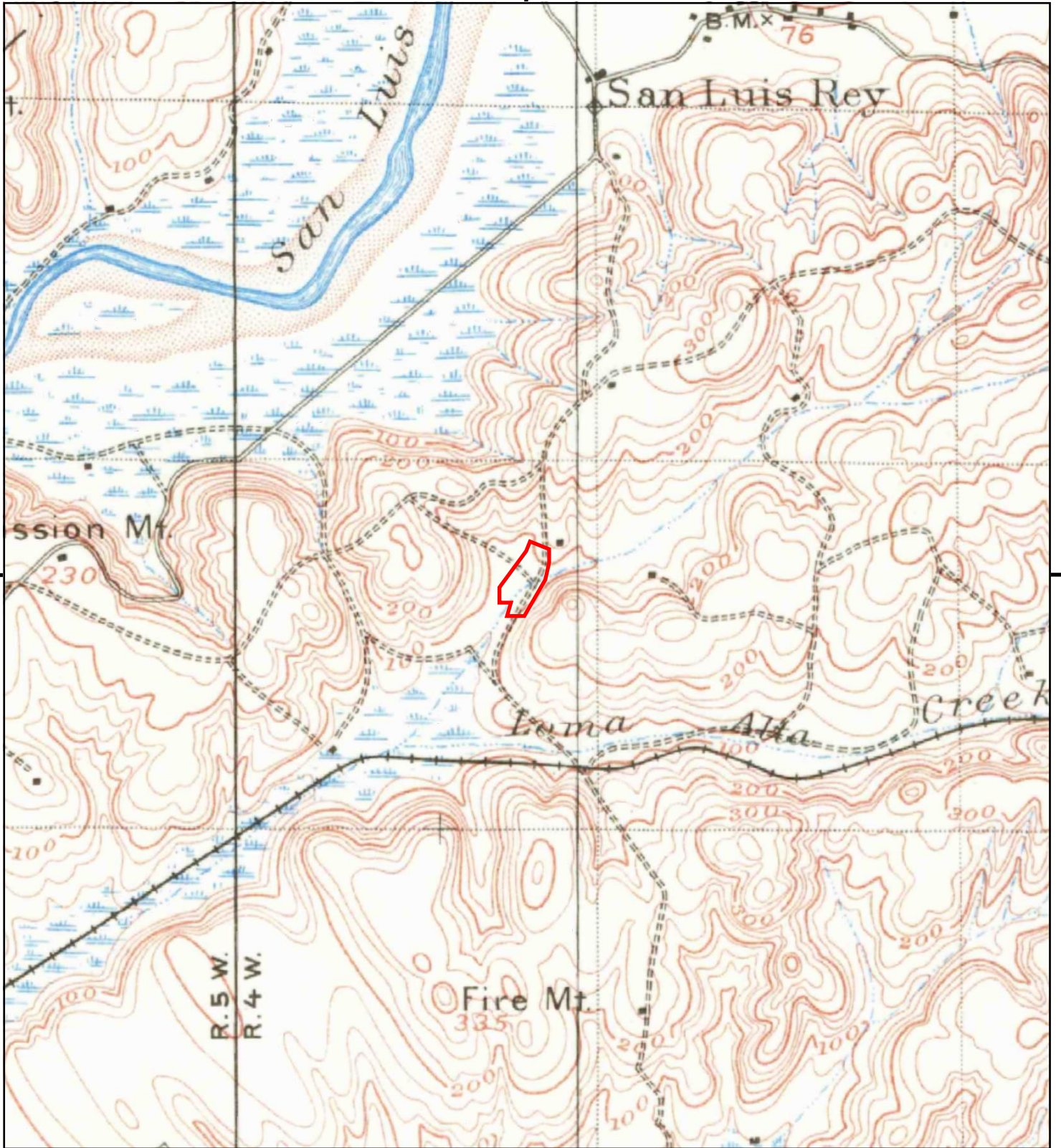
This report includes information from the following map sheet(s).



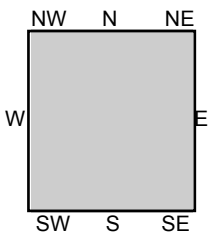
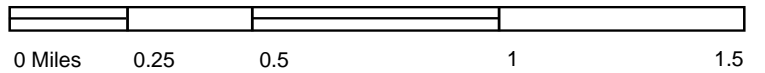
TP, Oceanside, 1901, 15-minute

SITE NAME: Garrison School Site  
 ADDRESS: 333 Garrison Street  
 Oceanside, CA 92054  
 CLIENT: Geotek





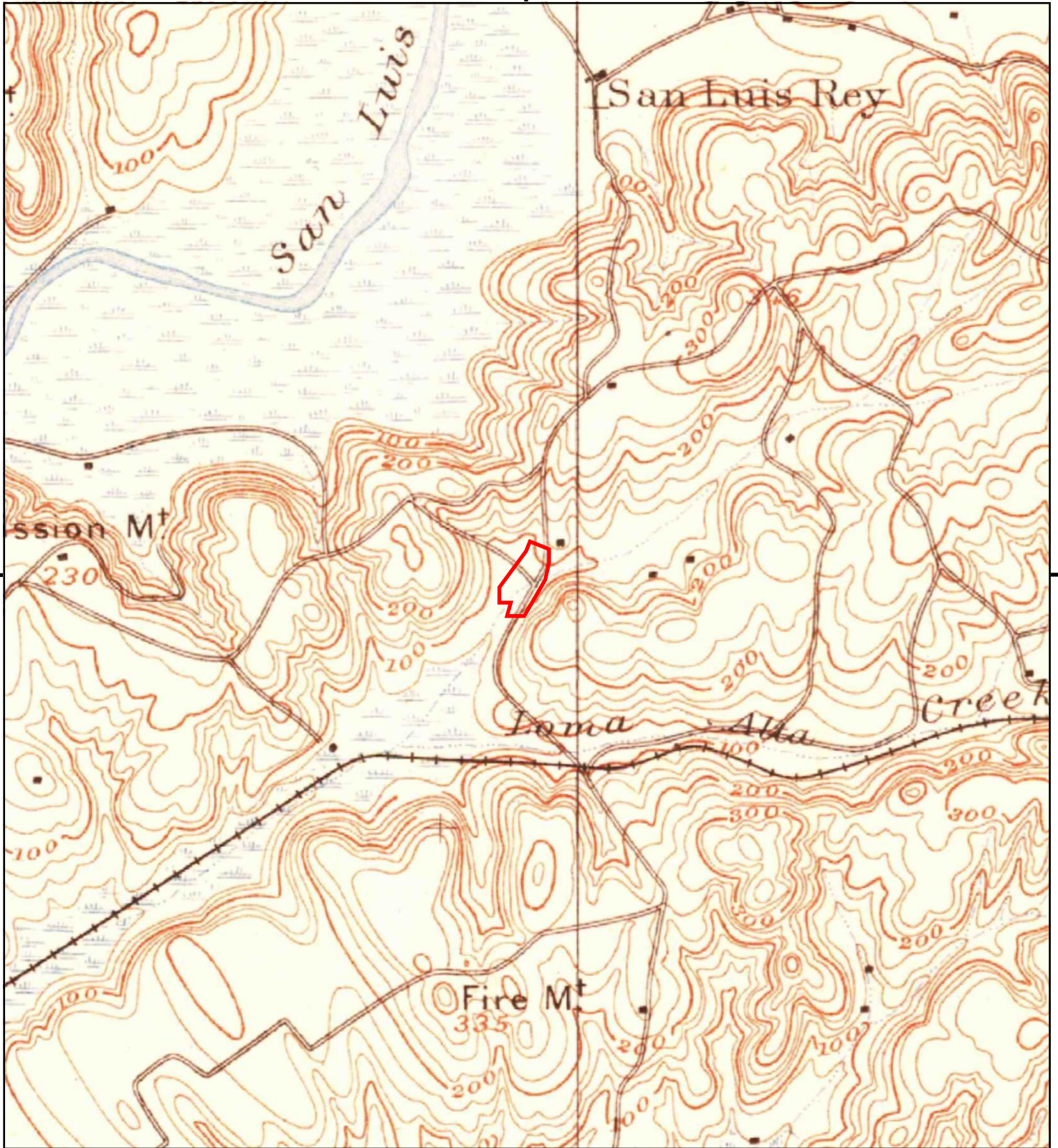
This report includes information from the following map sheet(s).



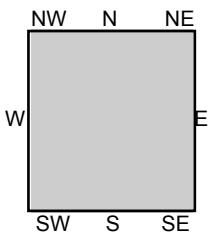
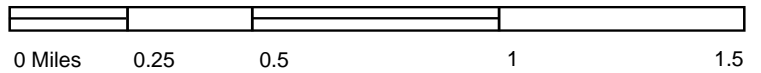
TP, Oceanside, 1898, 15-minute

SITE NAME: Garrison School Site  
 ADDRESS: 333 Garrison Street  
 Oceanside, CA 92054  
 CLIENT: Geotek





This report includes information from the following map sheet(s).



TP, Oceanside, 1893, 15-minute

SITE NAME: Garrison School Site  
ADDRESS: 333 Garrison Street  
Oceanside, CA 92054  
CLIENT: Geotek



# **APPENDIX C**

## **QUESTIONNAIRES AND SITE DOCUMENTS FROM OTHER SOURCES**



## **Asbestos and Lead Survey**

Garrison Elementary School  
333 Garrison Street  
Oceanside, California 92054

May 17, 2021

Prepared For:

Construction Testing and Engineering, Inc.  
1441 Montiel Road, Ste 115  
Escondido, California 92026

For Use By:

City of Oceanside  
Water Utilities Department  
300 North Coast Highway  
Oceanside, California 92054

Project Number 21-04-010

Prepared By:

Weis Environmental, LLC  
1938 Kellogg Avenue, Suite 116  
Carlsbad, CA 92008  
(760) 585-7070  
[www.weisenviro.com](http://www.weisenviro.com)



1938 Kellogg Avenue, Suite 116, Carlsbad, CA 92008  
(760) 585-7070  
www.weisenviro.com

May 17, 2021

Construction Testing and Engineering, Inc.  
1441 Montiel Road, Ste 115  
Escondido, CA 92026

Subject: Asbestos and Lead Survey  
Garrison Elementary School  
333 Garrison Street  
Oceanside, California 92054

To Whom It May Concern:

Weis Environmental, LLC has completed the contracted environmental consulting services for the above referenced project. This report describes the survey methods, laboratory results, conclusions and recommendations. We appreciate the opportunity to be of service to you on this project. Please contact us at 760-585-7070 if you have any questions or comments regarding this report or if we can be of further assistance.

Sincerely,

Weis Environmental, LLC

A handwritten signature in black ink, appearing to read "Bond L. McCowan", is written over a light gray rectangular background.

---

Bond L. McCowan  
State of California  
Certified Asbestos Consultant  
#12-4865  
Exp. 3/21/2022  
Lead Inspector/Assessor and Project Monitor  
#LRC-00002944  
Exp. 10/31/2021

## TABLE OF CONTENTS

1.0 INTRODUCTION .....	1
2.0 PURPOSE AND METHODS .....	2
2.1 Asbestos Survey Methodology.....	2
2.2 Lead Survey Methodology .....	3
3.0 FINDINGS.....	4
3.1 Asbestos .....	4
3.2 Lead.....	5
4.0 CONCLUSIONS AND RECOMMENDATIONS .....	6
5.0 LIMITATIONS.....	7
APPENDICES	
Appendix A Asbestos Field Logs and Site Plan	
Appendix B Laboratory Reports	
Appendix C XRF Logs	
Appendix D Certifications	

## **1.0 INTRODUCTION**

This report presents the methods and findings of an asbestos and lead survey of the property located at 333 Garrison Street in Oceanside, California (Site). The Site consists of the Garrison Elementary School, is a reported 11.14 acres and is further identified by San Diego County Assessor's Parcel Numbers 162-020-24-00 and 162-030-14-00. The Site is developed with 10 primary educational buildings, a wooden shed and other typical improvements (i.e. asphalt and concrete paving, etc.). Improvements at the Site are slated for future demolition.



## 2.0 PURPOSE AND METHODS

The purpose of this survey was to locate and identify visible and accessible potential asbestos and lead containing building materials in and on the Site structures that could require abatement prior to demolition. The survey was completed on March 23, 2021 and April 21, 2021 by Bond McCowan Jr. who holds the following certifications:

- State of California Certified Site Surveillance Technician (CSST) No. 13-5024 (Exp. 05/15/2022)
- State of California Lead Sampling Technician No. LRC-00006068 (Exp. 03/18/2022)

The survey was completed under the responsible charge of Bond McCowan Sr. who holds the following certifications:

- State of California Certified Asbestos Consultant (CAC) No. 12-4865 (Exp. 03/21/2022)
- State of California Lead Inspector/Assessor and Project Monitor No. LRC-00002944 (Exp. 10/31/2021)

Potential asbestos and lead identification were initially performed by way of a visual assessment of suspect materials followed by entering each functional space and assessing visible and accessible structural/mechanical components and architectural finishes. The locations and physical conditions of suspect asbestos were documented. The lead survey was also completed by entering each room equivalent. A room equivalent is an identifiable part of a building such as a room, office, hallway, staircase, foyer and exteriors. Readings were obtained from each building component identified within each room equivalent by the use of a hand-held X-Ray Fluorescence (XRF) lead-based paint analyzer.

### 2.1 Asbestos Survey Methodology

The asbestos survey methodology is summarized below:

- Each suspect material identified was sampled in accordance with sampling guidelines established by the United States Environmental Protection Agency (EPA).
- Building materials were categorized into homogeneous materials. A homogeneous material is defined as being uniform in texture, color, and date of application.
- A sampling program was developed based upon the location and quantities of the identified homogeneous materials.
- Friable and non-friable building materials assessments were conducted for each homogeneous building material by the use of hand pressure as defined in EPA 40 CFR Part 763 “Asbestos-Containing Materials in Schools, Final Rule” (ASHERA). Friable material is defined as any building material that by the means of hand pressure can be crumbled into a powder. Materials sampling was conducted in general accordance with the ASHERA 3, 5, 7 rule (three samples for materials less than 1,000 square feet, five samples for materials between 1,000 and 5,000 square feet and seven samples for materials greater than 5,000 square feet).
- Bulk samples were collected by extracting a representative section of the selected material, placing it in a sampling container and assigning a unique sample number. The samples were placed into a sealed shipping container for delivery to an accredited laboratory for analysis by polarized light microscopy (PLM).



- The personnel performed proper decontamination procedures to prevent the spread of secondary contamination.
- Each bulk sample was recorded on a bulk sample log and possession of the samples was tracked by a chain of custody record. The laboratory analyzed the building material samples and reported results in accordance with State of California protocol. The lower limit of reliable detection for this method is 1%. Samples that contain more than 1% of asbestos are reported in 5% ranges. Samples which contain asbestos in a concentration lower than the limit of reliable detection (<1%) are considered "trace" or an asbestos-containing construction material.
- All bulk samples were analyzed by PLM in accordance with the "Interim Method for the Determination of Asbestos in Bulk Insulation Samples EPA - 600/M4-82-020" dated December 1982 and adopted by the National Voluntary Laboratory Accreditation Program (NVLAP) Title 15, part 7 of the Code of Federal Register as affiliated with the National Institute for Standards and Testing (NIST).
- A total of 87 samples were obtained at the subject buildings and analyzed for asbestos content using Polarized Light Microscopy methods by Eurofins CEI Laboratory of Cary, North Carolina. In addition, six samples were further analyzed by Gravimetric 1,000 Point Counts. Eurofins CEI is accredited by the American Industrial Hygiene Association, NVLAP, NIST, and is a successful participant in the Proficiency Analytical Testing Program (PAT).

## 2.2 Lead Survey Methodology

As stated previously, lead readings were collected utilizing an XRF analyzer. Readings were collected in accordance with Chapter 7 of the HUD Guidelines for Evaluation and Control of Lead-Based Paint Hazards in Housing and U.S. Environmental Protection Agency (EPA) 40 CFR part 745 and Title X of the 1992 Housing and Community Development Act. A total of 123 XRF readings were obtained in order to properly assess the Site buildings for painted surfaces potentially containing lead.

The California Department of Health Services standard for the definition of lead-based paint is 1.0 mg/cm<sup>2</sup> or 5,000 parts per million (ppm). Further, the California Occupational Safety and Health Commission indicates that workers be properly protected when working with building components containing any level of lead in accordance with Title 8 CCR Section 1532.1.



### 3.0 FINDINGS

#### 3.1 Asbestos

Five of the building materials sampled during the survey were found to contain asbestos as noted in the table below. Appendix A includes the asbestos sampling field logs and a Site drawing. Interior areas where asbestos was found are noted on the Site drawing. Appendix B includes the analytical laboratory report.

Material	Sample Number	Asbestos Content	Location	Friable	Estimated Quantity	Damage
Roof Mastic	06, 07, 08, 09, 010, 011, R08, R09	10% Chrysotile	Throughout Roofs Including at HVAC Framing	No	~1,500 square feet	No
Exterior Stucco	012, .013, 014, 015, 016, 017, 018, 019, 020, 021	0.038% to 0.32% Chrysotile (Trace Material <1%)	Throughout Building Exteriors	No	NA (Trace Material)	No
Interior Stucco	A3, A4	0.15% Chrysotile (Trace Material <1%)	Building B Mechanical and Custodial Rooms	No	NA (Trace Material)	No
Tan 9x9 Floor Tile and Black Mastic	A5, A6	10% Chrysotile	Building C Central Area (Room C-2) and Building B Room 154	No	~600 square feet	No
Black Mastic/Leveling Compound Beneath 12x12 Gray Floor Tile	A18, A19, A20	5% Chrysotile	Building A Library, Staff Room and Various Offices	No	~4,200 square feet	No

The remaining building materials sampled during the survey were not found to contain asbestos as noted in the table below.

Material	Sample Number	Location	Damage
Main Roof Material	01, 02, 03, 04, 05, R01, R02, R03, R04, R05, R06, R07	Throughout Roofs	No
Pipe Wrapping/Tape	A1, A2, A13, A14	Cafeteria Plenum and Mechanical Rooms	No
Drywall/Joint Compound and Plaster	A7, A8, B1, B2, B3, B4, B5, B6, B7, B8, B9	Throughout Interiors	No
Ceramic Tile and Grout	A9, A10, A11, A12	Throughout Restrooms	No
White 12x12 Floor Tile and Yellow Mastic	A15, A16, A17	Throughout Interiors	No
Cove Base/Mastic	B10, B11, B12, B13, B14, B15	Throughout Interiors	No
Blue and White Floor Tile and Yellow Mastic	B16, B17, B18, B19, B20	Throughout Interiors	No
Ceiling Tile Mastic	C1, C2, C3	Throughout Interiors	No



Material	Sample Number	Location	Damage
Carpet Glue/Mastic	C4, C5, C6, C7, C8, C9, C10	Throughout Interiors	No
Ceiling Tile	C11, C12, C13, C14, C15, C16, C17	Throughout Interiors	No

### 3.2 Lead

No lead was detected as reported by the XRF readings with the exception of those pertaining to ceramic tile flooring and walls in the restrooms. The lead content in the glazing of the tile was greater than 9.9 mg/cm<sup>2</sup>. The total estimated quantity of this material is 6,250 square feet. No other detections of lead were reported. Appendix C includes the XRF logs. Areas where lead was found are noted on the Site drawing. Copies of certifications of Bond McCowan Jr. and Bond McCowan Sr. are included as Appendix D.



## 4.0 CONCLUSIONS AND RECOMMENDATIONS

We are providing the following conclusions and recommendations based on the results of this assessment:

- All asbestos containing materials (1% or greater) must be removed and disposed prior to demolition by a licensed asbestos abatement contractor. Materials containing trace asbestos (reported at less than 1%) may be permitted to be demolished in place at the discretion of and as performed by a licensed asbestos abatement contractor.
- It is the responsibility of the contractor to profile and properly dispose of all abatement and/or demolition derived waste during the course of the construction activities, including lead containing ceramic tile, universal waste and any others.
- The California Occupational Safety and Health Commission indicates that workers be properly protected when working with building components containing any lead in accordance with Title 8 CCR Section 1532.1. As such, future demolition work must be completed under conventional lead safe work practices and by properly trained workers.
- The information above is designed to assist interested parties in locating building materials containing asbestos and lead within the scope of work and access constraints identified in this report. All estimated quantities identified are approximate and should not be used for final bidding or notification purposes. It is the responsibility of the contractor to verify the findings of this survey prior to project bidding and/or notifications to applicable agencies. This includes but is not limited to the locations and quantities of asbestos and lead. If there are any concerns regarding the content of the report, the contractor should notify the Site owner who may elect to reach out to our office for clarification and/or further action. In addition, other materials containing asbestos may exist at the property within concealed areas of the property or outside the scope of work. All conditions of components identified in the above table were identified during the time of the survey.



## 5.0 LIMITATIONS

The services for this project have been performed in general accordance with current and applicable regulatory standards/guidelines and the standard of care performed by environmental consultants completing similar work in the general locale. No other warranty, either express or implied, is made regarding the professional opinions described herein.

The scope of this assessment included visual observations and sampling of suspect asbestos and lead in visible and accessible areas of the buildings. The observations made and samples collected are believed to be representative of the evaluated areas. Please note however that destructive investigative techniques were not conducted and because the survey was limited to visible and accessible materials, it is possible that unrecognized asbestos and lead might exist. Any unassessed materials present in inaccessible locations that are discovered at a later time must be sampled prior to disturbance. Opinions and recommendations presented herein apply to site conditions existing at the time of the survey and will not apply to site changes of which we are not aware and/or have not had the opportunity to evaluate.

This report was not prepared to be utilized as an asbestos abatement bidding and/or specification document. It is the responsibility of the abatement and/or demolition contractor to review this survey after walking the subject buildings and evaluating whether this survey needs to be amended prior to a notification being submitted to the San Diego APCD. All project notifications to APCD and the completeness of their content (including survey reports) are the responsibility of the contractor. If the contractor feels that this survey needs to be amended prior to its submittal with a notification, please contact us for scheduling of a supplemental survey. If the contractor does elect to submit a notification to APCD with this survey in its current form and commence abatement or demolition work, if other suspect asbestos containing materials that are not identified in this report are discovered during any construction activities, all work should stop and said building materials should be sampled prior to any construction related activities. Regardless, we are not responsible for any delays to the project schedule or repercussions resulting from any notices that may be issued by the APCD as a result of a notification package being submitted by a contractor.



## **APPENDICES**

**APPENDIX A**  
ASBESTOS FIELD LOGS AND SITE DRAWING

# GARRISON ELEMENTARY SCHOOL

2017-2018

333 Garrison Street, Oceanside, CA 92054



	E-18	E-19
Computer LAB #2	Read 180	Music
017	018	019
		TRAUGH

College Bound Blvd

E-21 Grades K-5 SH/MS RAEL	E-22 Grades K-5 SH/MM RAEL	E3 SEAS PSY CARDOSO
Restrooms		E2 PSYCH MCKEON
Restrooms		551
021	022	E-1 Arvidson / PE
		552

Discovery Way

College Bound Blvd

B-16 Intervention HICKS 016	B-15 Grades 5 PEREZ 015	B-14 Grades 4 OBRITE 014	B-13 Grade 4 SPEAK 013	BOYS GATOR B RSP GAVIN 154
B-9 Grade 5 SCOTT 009	B-10 Grade 3 TAYLOR 010	B-11 Grade 3 MOORE 011	B-12 Grade 2 NAVARRO 012	Mech. Custodian 151
				GIRLS

Success Street

Innovation Way

E-23 COMPUTER LAB 023
T-1 Grades K WEST 020

E-25 BOOK RM STAFF LOUNGE 025
E-24 Grade 2 BOKOR 024

Patio Tables

Tenacity Terrace

LIBRARY 155	A-7 Grade 1 KIRKMAN 007	A-6 Grade 2 BATT 006	BOYS GATOR A Boslo Medina 153
SECRETARY	A-4 Grade 1 SCHNEIBEL 004	A-5 Grade 1 MURRAY 005	Mech. Elec. Custodian 150
MAIN OFFICE			GIRLS
STAFF WORK ROOM 156			
CONFERENCE ROOM			
PRINCIPAL			
NURSE			
Women's			
MICHEL SBRT			
Men's Restroom			

High Goals Highway

Innovation Way

Asbestos Containing Floor



Tile/Mastic

Approx. 4,800 sf

Lead Containing



Ceramic Tile

Approx. 6,250 sf

Asbestos Containing Roofing Mastic

Throughout and Primarily Buildings

A, B, C/K and Cafeteria

Approx. 1,500sf

Mechanical Room	Custodian Office 152
K-2 BEACON Preschool PRICE 202	C-3 BEACON Preschool HENRY 003
Workroom	C-2 BEACON Preschool
Boys	TEACHER PRE-K 002
Girls	
Restroom	
Restroom	
K-1 Kinder MARIANI 201	C-1 TK / Kinder MANUELE 001

Exploration Place

Gate

Rose Garden  
Flag Pole

Gator Hall of Fame

STAGE/ DANCE AREA	MPR CAFETERIA 403	Kitchen Office 401
		Kitchen 402

Dumpsters

Perseverance Place

Gate

D-28 RASIMAS SEAS 027	D-27 MUTIR LAB 029
D-29 BASE Program 028	D-26 Mueller SEAS 026

Gate

Upper Parking Lot

Conex Boxes

PE (1)	PTA (2)
Disaster (3)	
Surplus/ Furniture (4)	

# Asbestos Survey Results

1 of 4

Property Address: 333 Garrison Street, Oceanside, CA

Date: 3/22/21

Inspector: Michael Mize / RONALD M. JR.

Lab: EnviroFins

Sample #	Area (Int or Ext)	Type of Material	Sample Locations (Room Numbers)	Quantity	Sample Description	Condition	All areas with same material, including sample location
01	EXT	Roofing	Bldg C NW		Black	Good	Throughout
02	↓	↓	Bldg A SE				↓
03			Bldg A NE				
04			Bldg B NE				
05			Bldg B NW				
06			<del>Roofing</del> Plastic	Building C west		Tan	
07			Building A middle				↓
08			Bldg A South		White		Random
09			Bldg B NE				↓
10			Bldg A North		Black		
11			Bldg B NE				
12		Stucco	Cafe East west		Tan		Throughout - looks consistent
13			Cafe NW				↓
14			Bldg C NE				
15			Bldg C NW				
16			Bldg # / Stair NE				
17			Bldg E / Stair N				
18			Bldg B West				
19			Bldg B NW				
20			Bldg A NE				
21			Bldg A SW				

# Asbestos Survey Results

2 of 4

Property Address: 333 Garrison Street Oceanside CA

Date: 3/22/21

Inspector: Michael Mize (Bow M. Jr.)

Lab: EuroFlap  
~~213~~

Sample #	Area (Int or Ext)	Type of Material	Sample Locations (Room Numbers)	Quantity	Sample Description	Condition	All areas with same material, including sample location
A01	INT	Tape/ <del>wrap</del> pipe, plenum	Cafe		white/blue	Good ↓	only place seen
A02	↕	↕	↕		↕		↕
A03	INT	stucco	Bldg B N. Mech Rm		tan		only place seen
A04		↕	↕ Custodial		↕		↕
A05	↕	9x9 tile w/mastic	Bldg C middle		tan & black		only here - map provided not accurate
A06		↕	↕		↕		Temp divider between classrooms
A07		DW Tape	E22 East		yellow/white & brown		All outside, but throws accessible
A08		DW Tape	D27 East		↕		
A09		BR wall tile grout	Bldg A Mech BR East		yellow/grey		
A10		↕			↕		
A11		BR floor tile grout			grey/grey		
A12		↕			↕		
A13		Pipe tape	Bldg A Mech Rm N		white/silver		Mechanical Rooms
A14		↕		Bldg B Mech Rm N			↕
A15		12x12 tile & mastic	Cafe South		white/yellow		Cafeteria & offices
A16		↕	Cafe North		↕		↕
A17		↕	Cafe Middle		↕		↕
A18		Bldg A <del>white</del> tile	Bldg A staff work		grey/black yellow		
A19		Bldg A	Bldg A Nurse		↕		
A20		↕	↕		↕		↕

# Asbestos Survey Results

3 of 4

Property Address: 333 Garrison Street Oceanside, CA

Date: 3/22/21

Inspector: Michael Mize / BOND M. JR

Lab: EnviroFins  
Bar 5

Sample #	Area (Int or Ext)	Type of Material	Sample Locations (Room Numbers)	Quantity	Sample Description	Condition	All areas with same material, including sample location						
B1	INT	<del>Plaster</del>	Bldg C Room 3		white	Good	Throughout						
B2	}	}	Bldg C Room K1	}	}	}	}						
B3			cafe - SW										
B4			cafe - SE										
B5			D26 - S										
B6			E24 N										
B7			Bldg A Room 6										
B8			Bldg B Room 12										
B9			Bldg B Room 10										
B10			Cove / Mastic					Bldg A Staff Dex		blue - tan		Same cove throughout	
B11			}					}	Bldg C Room 3	}	}	}	}
B12	Bldg B Room 10												
B13	Bldg / Room E18												
B14	caf South												
B15	Bldg / Room D29												
B16	Vinyl Floor / Mastic	Bldg A Room 6			light blue / yellow		Indoor only between						
B17	}	}		Bldg B Room 10	}	}	}		}				
B18				Bldg C Room 3									
B19				Bldg / Room D26									
B20				Bldg / Room E23									

# Asbestos-Survey Results

4 of 4

Property Address: 333 Garrison St. Oceanside, CA

Date: 3/22/21

Inspector: Michael Mize / Bond M. Jr.

Lab: ~~Enviro~~ Eureka

Sample #	Area (Int or Ext)	Type of Material	Sample Locations (Room Numbers)	Quantity	Sample Description	Condition	All areas with same material, including sample location		
C1	INT	Ceiling Mastic	Bldg A office		brown lacy prep	Good	Bldgs A, B, C, <del>and D</del>		
C2	}	}	Bldg B Room 12		↓	}	<del>25,000 ft<sup>2</sup></del>		
C3			Bldg C Room 14		↓				
C4			Carpet / Mastic	Bldg A Room 6			blue - yellow		throughout
C5				Bldg B Room 13			↓		
C6				Bldg C Room 3					
C7				staff - E24			blue - yellow		
C8				D26			blue - brown		some random
C9				E18			brown - brown		browns
C10				E22			brown - brown		↓
C11				Ceiling Tile	Bldg A Main office			white	
C12			Bldg B Room 12		↓		25,000 ft <sup>2</sup>		
C13			Bldg C Room 3				↓		
C14			Bldg / Room E-18		white / yellow		Just E18-19 3000 ft <sup>2</sup>		
C15			E24 / 25		white		The rest ~ 14,000 ft <sup>2</sup>		
C16			Cafe		↓		↓		
C17			D29		↓				
C18									
C19									
C20									

**APPENDIX B**  
LABORATORY REPORTS

April 5, 2021

Weis Environmental, LLC  
1938 Kellogg Avenue, Suite 116  
Carlsbad, CA 92008

**CLIENT PROJECT:** 333 Garrison St. Oceanside, CA  
**CEI LAB CODE:** B213311

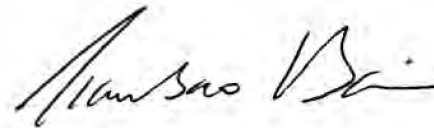
Dear Customer:

Enclosed are asbestos analysis results for PLM Bulk samples received at our laboratory on March 29, 2021. The samples were analyzed for asbestos using polarizing light microscopy (PLM) per the EPA 600 Method.

Sample results containing >1% asbestos are considered asbestos-containing materials (ACMs) per EPA regulatory requirements. The detection limit for the EPA 600 Method is <1% asbestos by weight as determined by visual estimation.

Thank you for your business and we look forward to continuing good relations.

Kind Regards,



Tianbao Bai, Ph.D., CIH  
Laboratory Director



CEI

---

# **ASBESTOS ANALYTICAL REPORT**

## **By: Polarized Light Microscopy**

Prepared for

**Weis Environmental, LLC**

---

CLIENT PROJECT: 333 Garrison St. Oceanside, CA

LAB CODE: B213311

TEST METHOD: EPA 600 / R93 / 116 and EPA 600 / M4-82 / 020

REPORT DATE: 04/05/21

TOTAL SAMPLES ANALYZED: 78

# SAMPLES >1% ASBESTOS: 9

# Asbestos Report Summary

By: POLARIZING LIGHT MICROSCOPY

PROJECT: 333 Garrison St. Oceanside, CA

LAB CODE: B213311

METHOD: EPA 600 / R93 / 116 and EPA 600 / M4-82 / 020

Client ID	Layer	Lab ID	Color	Sample Description	ASBESTOS %
01		B49668	Black,Gray	Built-Up Roofing	None Detected
02		B49669	Black,Gray	Built-Up Roofing	None Detected
03		B49670	Black,Gray	Built-Up Roofing	None Detected
04		B49671	Black,Gray	Built-Up Roofing	None Detected
05		B49672	Black,Gray	Built-Up Roofing	None Detected
06		B49673	Tan,Black	Penetration Mastic	Chrysotile 10%
07		B49674	Tan,Black	Penetration Mastic	Chrysotile 10%
08		B49675	White,Black	Penetration Mastic	None Detected
09		B49676	White,Black	Penetration Mastic	None Detected
10		B49677	Black,White	Penetration Mastic	None Detected
11		B49678	Black,White	Penetration Mastic	None Detected
12	Layer 1	B49679	Tan	Stucco Skim Coat	Chrysotile <1%
	Layer 2	B49679	Gray	Stucco Base Coat	None Detected
13	Layer 1	B49680	Tan	Stucco Skim Coat	Chrysotile <1%
	Layer 2	B49680	Gray	Stucco Base Coat	None Detected
14		B49681	Tan	Stucco	Chrysotile <1%
15	Layer 1	B49682	Tan	Stucco Skim Coat	Chrysotile <1%
	Layer 2	B49682	Gray	Stucco Base Coat	None Detected
16		B49683	Tan	Stucco	Chrysotile <1%
17		B49684	Tan	Stucco	Chrysotile <1%
18		B49685	Tan	Stucco	Chrysotile <1%
19		B49686	Tan	Stucco	Chrysotile <1%
20	Layer 1	B49687	Tan	Stucco Skim Coat	Chrysotile <1%
	Layer 2	B49687	Gray	Stucco Base Coat	None Detected
21	Layer 1	B49688	Tan	Stucco Skim Coat	Chrysotile <1%
	Layer 2	B49688	Gray	Stucco Base Coat	None Detected
A1		B49689	Black,Silver	Pipe Tape	None Detected
A2		B49690	Black,Silver	Pipe Tape	None Detected
A3		B49691	Tan	Stucco	Chrysotile <1%
A4		B49692	Tan	Stucco	Chrysotile <1%
A5		B49693A	Tan	9x9 Tile	Chrysotile 5%



CEI

# Asbestos Report Summary

By: POLARIZING LIGHT MICROSCOPY

PROJECT: 333 Garrison St. Oceanside, CA

LAB CODE: B213311

METHOD: EPA 600 / R93 / 116 and EPA 600 / M4-82 / 020

Client ID	Layer	Lab ID	Color	Sample Description	ASBESTOS %
		B49693B	Black	Mastic	Chrysotile 5%
A6		B49694A	Tan	9x9 Tile	Chrysotile 5%
		B49694B	Black	Mastic	Chrysotile 5%
A7		B49695	White,Tan	Drywall Tape	None Detected
A8		B49696	White,Tan	Drywall Tape	None Detected
A9	Layer 1	B49697	White,Yellow	Tile	None Detected
	Layer 2	B49697	Gray	Grout	None Detected
A10	Layer 1	B49698	White,Yellow	Tile	None Detected
	Layer 2	B49698	Gray	Grout	None Detected
A11	Layer 1	B49699	Gray	Tile	None Detected
	Layer 2	B49699	Gray	Grout	None Detected
A12	Layer 1	B49700	Gray	Tile	None Detected
	Layer 2	B49700	Gray	Grout	None Detected
A13		B49701	White,Silver	Duct Tape	None Detected
A14		B49702	White,Silver	Duct Tape	None Detected
A15		B49703A	White	12x12 Vinyl Tile	None Detected
		B49703B	Yellow	Mastic	None Detected
A16		B49704A	White	12x12 Vinyl Tile	None Detected
		B49704B	Yellow	Mastic	None Detected
A17		B49705A	White	12x12 Vinyl Tile	None Detected
		B49705B	Yellow	Mastic	None Detected
A18		B49706A	Gray	12x12 Vinyl Tile	None Detected
	Layer 1	B49706B	Yellow	Mastic	None Detected
	Layer 2	B49706B	Black	Mastic	Chrysotile 5%
A19		B49707A	Gray	12x12 Vinyl Tile	None Detected
	Layer 1	B49707B	Yellow	Mastic	None Detected
	Layer 2	B49707B	Black,Gray	Mastic / Leveling Compound	Chrysotile 2%
A20		B49708A	Gray	12x12 Vinyl Tile	None Detected
	Layer 1	B49708B	Yellow	Mastic	None Detected
	Layer 2	B49708B	Black,Gray	Mastic / Leveling Compound	Chrysotile 2%
B1		B49709	Off-white,Tan	Drywall	None Detected



CEI

# Asbestos Report Summary

By: POLARIZING LIGHT MICROSCOPY

PROJECT: 333 Garrison St. Oceanside, CA

LAB CODE: B213311

METHOD: EPA 600 / R93 / 116 and EPA 600 / M4-82 / 020

Client ID	Layer	Lab ID	Color	Sample Description	ASBESTOS %
B2	Layer 1	B49710	White	Plaster Skim Coat	None Detected
	Layer 2	B49710	Gray	Plaster Base Coat	None Detected
B3	Layer 1	B49711	Light Green	Plaster Skim Coat	None Detected
	Layer 2	B49711	Gray	Plaster Base Coat	None Detected
B4	Layer 1	B49712A	Light Green	Plaster Skim Coat	None Detected
	Layer 2	B49712A	Gray	Plaster Base Coat	None Detected
		B49712B	White,Off-white	Acoustic Tile	None Detected
B5		B49713	Off-white,Tan	Drywall	None Detected
B6	Layer 1	B49714	Light Green	Plaster Skim Coat	None Detected
	Layer 2	B49714	Gray	Plaster Base Coat	None Detected
B7	Layer 1	B49715	Light Green	Plaster Skim Coat	None Detected
	Layer 2	B49715	Gray	Plaster Base Coat	None Detected
B8	Layer 1	B49716	Light Green	Plaster Skim Coat	None Detected
	Layer 2	B49716	Gray	Plaster Base Coat	None Detected
B9	Layer 1	B49717	Light Green	Plaster Skim Coat	None Detected
	Layer 2	B49717	Gray	Plaster Base Coat	None Detected
B10		B49718	Tan	Mastic	None Detected
B11		B49719	Tan	Mastic	None Detected
B12		B49720	Brown	Mastic	None Detected
B13		B49721	Brown	Mastic	None Detected
B14		B49722	White	Mastic	None Detected
B15		B49723	White	Mastic	None Detected
B16		B49724A	Blue,White	Vinyl Floor	None Detected
		B49724B	Yellow	Mastic	None Detected
B17		B49725A	Blue,White	Vinyl Floor	None Detected
		B49725B	Yellow	Mastic	None Detected
B18		B49726A	Blue,White	Vinyl Floor	None Detected
		B49726B	Yellow	Mastic	None Detected
B19		B49727A	Blue,White	Vinyl Floor	None Detected
		B49727B	Yellow	Mastic	None Detected
B20		B49728A	Blue,White	Vinyl Floor	None Detected



CEI

# Asbestos Report Summary

By: POLARIZING LIGHT MICROSCOPY

PROJECT: 333 Garrison St. Oceanside, CA

LAB CODE: B213311

METHOD: EPA 600 / R93 / 116 and EPA 600 / M4-82 / 020

Client ID	Layer	Lab ID	Color	Sample Description	ASBESTOS %
		B49728B	Yellow	Mastic	None Detected
C1		B49729	Brown	Mastic	None Detected
C2		B49730	Brown	Mastic	None Detected
C3		B49731	Brown	Mastic	None Detected
C4		B49732A	Blue	Carpet	None Detected
		B49732B	Yellow	Mastic	None Detected
C5		B49733A	Blue	Carpet	None Detected
		B49733B	Yellow	Mastic	None Detected
C6		B49734A	Blue	Carpet	None Detected
		B49734B	Yellow	Mastic	None Detected
C7		B49735A	Blue	Carpet	None Detected
		B49735B	Yellow	Mastic	None Detected
C8		B49736A	Blue,Brown	Carpet	None Detected
		B49736B	Yellow	Mastic	None Detected
C9		B49737A	Brown	Carpet	None Detected
		B49737B	Yellow	Mastic	None Detected
C10		B49738A	Brown	Carpet	None Detected
		B49738B	Yellow	Mastic	None Detected
C11		B49739	White,Off-white	Ceiling Tile	None Detected
C12		B49740	White,Off-white	Ceiling Tile	None Detected
C13		B49741	White,Off-white	Ceiling Tile	None Detected
C14		B49742	White,Yellow	Ceiling Tile	None Detected
C15		B49743	White,Beige	Ceiling Tile	None Detected
C16		B49744	White,Off-white	Ceiling Tile	None Detected
C17		B49745	White,Beige	Ceiling Tile	None Detected

# ASBESTOS BULK ANALYSIS

By: POLARIZING LIGHT MICROSCOPY

**Client:** Weis Environmental, LLC  
 1938 Kellogg Avenue, Suite 116  
 Carlsbad, CA 92008

**Lab Code:** B213311  
**Date Received:** 03-29-21  
**Date Analyzed:** 04-05-21  
**Date Reported:** 04-05-21

**Project:** 333 Garrison St. Oceanside, CA

## ASBESTOS BULK PLM, EPA 600 METHOD

Client ID Lab ID	Lab Description	Lab Attributes	NON-ASBESTOS COMPONENTS				ASBESTOS %
			Fibrous		Non-Fibrous		
01 B49668	Built-Up Roofing	Heterogeneous	35%	Synthetic Fiber	40%	Tar	None Detected
		Black,Gray	15%	Cellulose	10%	Gravel	
		Fibrous					
		Bound					
02 B49669	Built-Up Roofing	Heterogeneous	30%	Synthetic Fiber	40%	Tar	None Detected
		Black,Gray	15%	Fiberglass	5%	Gravel	
		Fibrous	5%	Cellulose	5%	Binder	
		Bound					
03 B49670	Built-Up Roofing	Heterogeneous	25%	Synthetic Fiber	40%	Tar	None Detected
		Black,Gray	15%	Fiberglass	5%	Gravel	
		Fibrous	10%	Cellulose	5%	Binder	
		Bound					
04 B49671	Built-Up Roofing	Heterogeneous	25%	Synthetic Fiber	40%	Tar	None Detected
		Black,Gray	15%	Fiberglass	5%	Gravel	
		Fibrous	10%	Cellulose	5%	Binder	
		Bound					
05 B49672	Built-Up Roofing	Heterogeneous	25%	Synthetic Fiber	40%	Tar	None Detected
		Black,Gray	15%	Fiberglass	5%	Gravel	
		Fibrous	10%	Cellulose	5%	Binder	
		Bound					
06 B49673	Penetration Mastic	Heterogeneous			80%	Tar	10% Chrysotile
		Tan,Black			10%	Paint	
		Fibrous					
		Bound					
07 B49674	Penetration Mastic	Heterogeneous			80%	Tar	10% Chrysotile
		Tan,Black			10%	Paint	
		Fibrous					
		Bound					

# ASBESTOS BULK ANALYSIS

By: POLARIZING LIGHT MICROSCOPY

**Client:** Weis Environmental, LLC  
 1938 Kellogg Avenue, Suite 116  
 Carlsbad, CA 92008

**Lab Code:** B213311  
**Date Received:** 03-29-21  
**Date Analyzed:** 04-05-21  
**Date Reported:** 04-05-21

**Project:** 333 Garrison St. Oceanside, CA

## ASBESTOS BULK PLM, EPA 600 METHOD

Client ID Lab ID	Lab Description	Lab Attributes	NON-ASBESTOS COMPONENTS			ASBESTOS %
			Fibrous	Non-Fibrous		
<b>08</b> B49675	Penetration Mastic	Heterogeneous White,Black Non-fibrous Bound	95%	Binder	None Detected	
			5%	Paint		
<b>09</b> B49676	Penetration Mastic	Heterogeneous White,Black Non-fibrous Bound	95%	Binder	None Detected	
			5%	Paint		
<b>10</b> B49677	Penetration Mastic	Heterogeneous Black,White Fibrous Bound	3%	Synthetic Fiber	None Detected	
			2%	Fiberglass		
<b>11</b> B49678	Penetration Mastic	Heterogeneous Black,White Fibrous Bound	3%	Synthetic Fiber	None Detected	
			2%	Fiberglass		
<b>12</b> Layer 1 B49679	Stucco Skim Coat	Heterogeneous Tan Non-fibrous Bound	55%	Binder	<1% Chrysotile	
			40%	Silicates		
Layer 2 B49679	Stucco Base Coat	Homogeneous Gray Non-fibrous Bound	65%	Silicates	None Detected	
			35%	Binder		
<b>13</b> Layer 1 B49680	Stucco Skim Coat	Heterogeneous Tan Non-fibrous Bound	55%	Binder	<1% Chrysotile	
			40%	Silicates		
			5%	Paint		

# ASBESTOS BULK ANALYSIS

By: POLARIZING LIGHT MICROSCOPY

**Client:** Weis Environmental, LLC  
 1938 Kellogg Avenue, Suite 116  
 Carlsbad, CA 92008

**Lab Code:** B213311  
**Date Received:** 03-29-21  
**Date Analyzed:** 04-05-21  
**Date Reported:** 04-05-21

**Project:** 333 Garrison St. Oceanside, CA

## ASBESTOS BULK PLM, EPA 600 METHOD

Client ID Lab ID	Lab Description	Lab Attributes	NON-ASBESTOS COMPONENTS		ASBESTOS %
			Fibrous	Non-Fibrous	
Layer 2 B49680	Stucco Base Coat	Homogeneous Gray Non-fibrous Bound	65%	Silicates Binder	None Detected
<b>14</b> B49681	Stucco	Heterogeneous Tan Non-fibrous Bound	55%	Binder Silicates Paint	<1% Chrysotile
<b>15</b> Layer 1 B49682	Stucco Skim Coat	Heterogeneous Tan Non-fibrous Bound	55%	Binder Silicates Paint	<1% Chrysotile
Layer 2 B49682	Stucco Base Coat	Homogeneous Gray Non-fibrous Bound	65%	Silicates Binder	None Detected
<b>16</b> B49683	Stucco	Heterogeneous Tan Non-fibrous Bound	55%	Binder Silicates Paint	<1% Chrysotile
<b>17</b> B49684	Stucco	Heterogeneous Tan Non-fibrous Bound	55%	Binder Silicates Paint	<1% Chrysotile
<b>18</b> B49685	Stucco	Heterogeneous Tan Non-fibrous Bound	55%	Binder Silicates Paint	<1% Chrysotile

# ASBESTOS BULK ANALYSIS

By: POLARIZING LIGHT MICROSCOPY

**Client:** Weis Environmental, LLC  
 1938 Kellogg Avenue, Suite 116  
 Carlsbad, CA 92008

**Lab Code:** B213311  
**Date Received:** 03-29-21  
**Date Analyzed:** 04-05-21  
**Date Reported:** 04-05-21

**Project:** 333 Garrison St. Oceanside, CA

## ASBESTOS BULK PLM, EPA 600 METHOD

Client ID Lab ID	Lab Description	Lab Attributes	NON-ASBESTOS COMPONENTS		ASBESTOS %		
			Fibrous	Non-Fibrous			
<b>19</b> B49686	Stucco	Heterogeneous	55%	Binder	<b>&lt;1% Chrysotile</b>		
		Tan	40%	Silicates			
		Non-fibrous	5%	Paint			
		Bound					
<b>20</b> Layer 1 B49687	Stucco Skim Coat	Heterogeneous	55%	Binder	<b>&lt;1% Chrysotile</b>		
		Tan	40%	Silicates			
		Non-fibrous	5%	Paint			
		Bound					
Layer 2 B49687	Stucco Base Coat	Homogeneous	65%	Silicates	None Detected		
		Gray	35%	Binder			
		Non-fibrous					
		Bound					
<b>21</b> Layer 1 B49688	Stucco Skim Coat	Heterogeneous	55%	Binder	<b>&lt;1% Chrysotile</b>		
		Tan	40%	Silicates			
		Non-fibrous	5%	Paint			
		Bound					
Layer 2 B49688	Stucco Base Coat	Homogeneous	65%	Silicates	None Detected		
		Gray	35%	Binder			
		Non-fibrous					
		Bound					
<b>A1</b> B49689	Pipe Tape	Heterogeneous	75%	Cellulose	15%	Tar	None Detected
		Black,Silver			10%	Metal Foil	
		Fibrous					
		Bound					
<b>A2</b> B49690	Pipe Tape	Heterogeneous	75%	Cellulose	15%	Tar	None Detected
		Black,Silver			10%	Metal Foil	
		Fibrous					
		Bound					

# ASBESTOS BULK ANALYSIS

By: POLARIZING LIGHT MICROSCOPY

**Client:** Weis Environmental, LLC  
 1938 Kellogg Avenue, Suite 116  
 Carlsbad, CA 92008

**Lab Code:** B213311  
**Date Received:** 03-29-21  
**Date Analyzed:** 04-05-21  
**Date Reported:** 04-05-21

**Project:** 333 Garrison St. Oceanside, CA

## ASBESTOS BULK PLM, EPA 600 METHOD

Client ID Lab ID	Lab Description	Lab Attributes	NON-ASBESTOS COMPONENTS		ASBESTOS %
			Fibrous	Non-Fibrous	
<b>A3</b> B49691	Stucco	Heterogeneous	55%	Binder	<b>&lt;1% Chrysotile</b>
		Tan	40%	Silicates	
		Non-fibrous	5%	Paint	
		Bound			
<b>A4</b> B49692	Stucco	Heterogeneous	55%	Binder	<b>&lt;1% Chrysotile</b>
		Tan	40%	Silicates	
		Non-fibrous	5%	Paint	
		Bound			
<b>A5</b> B49693A	9x9 Tile	Homogeneous	95%	Vinyl	<b>5% Chrysotile</b>
		Tan			
		Fibrous			
		Tightly Bound			
B49693B	Mastic	Homogeneous	95%	Tar	<b>5% Chrysotile</b>
		Black			
		Fibrous			
		Bound			
<b>A6</b> B49694A	9x9 Tile	Homogeneous	95%	Vinyl	<b>5% Chrysotile</b>
		Tan			
		Fibrous			
		Tightly Bound			
B49694B	Mastic	Homogeneous	95%	Tar	<b>5% Chrysotile</b>
		Black			
		Fibrous			
		Bound			
<b>A7</b> B49695	Drywall Tape	Heterogeneous	45%	Cellulose	None Detected
		White, Tan	55%	Vinyl	
		Fibrous			
		Loosely Bound			

# ASBESTOS BULK ANALYSIS

By: POLARIZING LIGHT MICROSCOPY

**Client:** Weis Environmental, LLC  
 1938 Kellogg Avenue, Suite 116  
 Carlsbad, CA 92008

**Lab Code:** B213311  
**Date Received:** 03-29-21  
**Date Analyzed:** 04-05-21  
**Date Reported:** 04-05-21

**Project:** 333 Garrison St. Oceanside, CA

## ASBESTOS BULK PLM, EPA 600 METHOD

Client ID Lab ID	Lab Description	Lab Attributes	NON-ASBESTOS COMPONENTS			ASBESTOS %	
			Fibrous	Non-Fibrous			
<b>A8</b> B49696	Drywall Tape	Heterogeneous White, Tan Fibrous Loosely Bound	45%	Cellulose	55%	Vinyl	None Detected
<b>A9</b> Layer 1 B49697	Tile	Homogeneous White, Yellow Non-fibrous Tightly Bound			100%	Binder	None Detected
Lab Notes: Insufficient mastic for analysis.							
Layer 2 B49697	Grout	Homogeneous Gray Non-fibrous Bound			65%	Silicates	None Detected
					35%	Binder	
<b>A10</b> Layer 1 B49698	Tile	Homogeneous White, Yellow Non-fibrous Tightly Bound			100%	Binder	None Detected
Lab Notes: Insufficient mastic for analysis.							
Layer 2 B49698	Grout	Homogeneous Gray Non-fibrous Bound			65%	Silicates	None Detected
					35%	Binder	
<b>A11</b> Layer 1 B49699	Tile	Homogeneous Gray Non-fibrous Tightly Bound			100%	Binder	None Detected
Lab Notes: Insufficient mastic for analysis.							
Layer 2 B49699	Grout	Homogeneous Gray Non-fibrous Bound			65%	Silicates	None Detected
					35%	Binder	

# ASBESTOS BULK ANALYSIS

By: POLARIZING LIGHT MICROSCOPY

**Client:** Weis Environmental, LLC  
 1938 Kellogg Avenue, Suite 116  
 Carlsbad, CA 92008

**Lab Code:** B213311  
**Date Received:** 03-29-21  
**Date Analyzed:** 04-05-21  
**Date Reported:** 04-05-21

**Project:** 333 Garrison St. Oceanside, CA

## ASBESTOS BULK PLM, EPA 600 METHOD

Client ID Lab ID	Lab Description	Lab Attributes	NON-ASBESTOS COMPONENTS			ASBESTOS %
			Fibrous	Non-Fibrous		
<b>A12</b> Layer 1 B49700	Tile	Homogeneous Gray Non-fibrous Tightly Bound	100%	Binder		None Detected
Lab Notes: Insufficient mastic for analysis.						
Layer 2 B49700	Grout	Homogeneous Gray Non-fibrous Bound	65% 35%	Silicates Binder		None Detected
<b>A13</b> B49701	Duct Tape	Heterogeneous White, Silver Fibrous Bound	55% 20%	Fiberglass Cellulose	15% 10%	Binder Metal Foil None Detected
<b>A14</b> B49702	Duct Tape	Heterogeneous White, Silver Fibrous Bound	55% 20%	Fiberglass Cellulose	15% 10%	Binder Metal Foil None Detected
<b>A15</b> B49703A	12x12 Vinyl Tile	Homogeneous White Non-fibrous Tightly Bound	100%	Vinyl		None Detected
B49703B	Mastic	Homogeneous Yellow Non-fibrous Bound	100%	Mastic		None Detected
<b>A16</b> B49704A	12x12 Vinyl Tile	Homogeneous White Non-fibrous Tightly Bound	100%	Vinyl		None Detected

# ASBESTOS BULK ANALYSIS

By: POLARIZING LIGHT MICROSCOPY

**Client:** Weis Environmental, LLC  
 1938 Kellogg Avenue, Suite 116  
 Carlsbad, CA 92008

**Lab Code:** B213311  
**Date Received:** 03-29-21  
**Date Analyzed:** 04-05-21  
**Date Reported:** 04-05-21

**Project:** 333 Garrison St. Oceanside, CA

## ASBESTOS BULK PLM, EPA 600 METHOD

Client ID Lab ID	Lab Description	Lab Attributes	NON-ASBESTOS COMPONENTS		ASBESTOS %
			Fibrous	Non-Fibrous	
B49704B	Mastic	Homogeneous Yellow Non-fibrous Bound	100%	Mastic	None Detected
<b>A17</b> B49705A	12x12 Vinyl Tile	Homogeneous White Non-fibrous Tightly Bound	100%	Vinyl	None Detected
B49705B	Mastic	Homogeneous Yellow Non-fibrous Bound	100%	Mastic	None Detected
<b>A18</b> B49706A	12x12 Vinyl Tile	Homogeneous Gray Non-fibrous Tightly Bound	100%	Vinyl	None Detected
Layer 1 B49706B	Mastic	Homogeneous Yellow Non-fibrous Bound	100%	Mastic	None Detected
Layer 2 B49706B	Mastic	Homogeneous Black Fibrous Bound	95%	Tar	<b>5% Chrysotile</b>
<b>A19</b> B49707A	12x12 Vinyl Tile	Homogeneous Gray Non-fibrous Tightly Bound	100%	Vinyl	None Detected

# ASBESTOS BULK ANALYSIS

By: POLARIZING LIGHT MICROSCOPY

**Client:** Weis Environmental, LLC  
 1938 Kellogg Avenue, Suite 116  
 Carlsbad, CA 92008

**Lab Code:** B213311  
**Date Received:** 03-29-21  
**Date Analyzed:** 04-05-21  
**Date Reported:** 04-05-21

**Project:** 333 Garrison St. Oceanside, CA

## ASBESTOS BULK PLM, EPA 600 METHOD

Client ID Lab ID	Lab Description	Lab Attributes	NON-ASBESTOS COMPONENTS			ASBESTOS %
			Fibrous		Non-Fibrous	
Layer 1 B49707B	Mastic	Homogeneous Yellow Non-fibrous Bound			100% Mastic	None Detected
Layer 2 B49707B	Mastic / Leveling Compound	Heterogeneous Black, Gray Fibrous Bound	3%	Cellulose	85% Tar 10% Binder	<b>2% Chrysotile</b>
Lab Notes: Unable to separate mastic and leveling compound for analysis.						
<b>A20</b> B49708A	12x12 Vinyl Tile	Homogeneous Gray Non-fibrous Tightly Bound			100% Vinyl	None Detected
Layer 1 B49708B	Mastic	Homogeneous Yellow Non-fibrous Bound			100% Mastic	None Detected
Layer 2 B49708B	Mastic / Leveling Compound	Heterogeneous Black, Gray Fibrous Bound	3%	Cellulose	85% Tar 10% Binder	<b>2% Chrysotile</b>
Lab Notes: Unable to separate mastic and leveling compound for analysis.						
<b>B1</b> B49709	Drywall	Heterogeneous Off-white, Tan Fibrous Bound	15% 5%	Cellulose Fiberglass	80% Gypsum	None Detected
Lab Notes: No joint compound present.						

# ASBESTOS BULK ANALYSIS

By: POLARIZING LIGHT MICROSCOPY

**Client:** Weis Environmental, LLC  
 1938 Kellogg Avenue, Suite 116  
 Carlsbad, CA 92008

**Lab Code:** B213311  
**Date Received:** 03-29-21  
**Date Analyzed:** 04-05-21  
**Date Reported:** 04-05-21

**Project:** 333 Garrison St. Oceanside, CA

## ASBESTOS BULK PLM, EPA 600 METHOD

Client ID Lab ID	Lab Description	Lab Attributes	NON-ASBESTOS COMPONENTS			ASBESTOS %					
			Fibrous	Non-Fibrous							
<b>B2</b> Layer 1 B49710	Plaster Skim Coat	Heterogeneous White Non-fibrous Bound	70%	Binder	25%	Calc Carb	5%	Paint	None Detected		
Lab Notes: Sample appears to be a two-layer plaster system. No drywall/joint compound present.											
Layer 2 B49710	Plaster Base Coat	Homogeneous Gray Non-fibrous Bound	65%	Silicates	35%	Binder	None Detected				
<b>B3</b> Layer 1 B49711	Plaster Skim Coat	Heterogeneous Light Green Non-fibrous Bound	3%	Talc	70%	Binder	22%	Calc Carb	5%	Paint	None Detected
Lab Notes: Sample appears to be a two-layer plaster system. No drywall/joint compound present.											
Layer 2 B49711	Plaster Base Coat	Homogeneous Gray Non-fibrous Bound	65%	Silicates	35%	Binder	None Detected				
<b>B4</b> Layer 1 B49712A	Plaster Skim Coat	Heterogeneous Light Green Non-fibrous Bound	3%	Talc	70%	Binder	22%	Calc Carb	5%	Paint	None Detected
Lab Notes: Sample appears to be a two-layer plaster system an acoustic tile. No drywall/joint compound present.											
Layer 2 B49712A	Plaster Base Coat	Homogeneous Gray Non-fibrous Bound	65%	Silicates	35%	Binder	None Detected				
B49712B	Acoustic Tile	Heterogeneous White, Off-white Fibrous Loosely Bound	85%	Fiberglass	10%	Binder	5%	Paint	None Detected		

# ASBESTOS BULK ANALYSIS

By: POLARIZING LIGHT MICROSCOPY

**Client:** Weis Environmental, LLC  
 1938 Kellogg Avenue, Suite 116  
 Carlsbad, CA 92008

**Lab Code:** B213311  
**Date Received:** 03-29-21  
**Date Analyzed:** 04-05-21  
**Date Reported:** 04-05-21

**Project:** 333 Garrison St. Oceanside, CA

## ASBESTOS BULK PLM, EPA 600 METHOD

Client ID Lab ID	Lab Description	Lab Attributes	NON-ASBESTOS COMPONENTS				ASBESTOS %
			Fibrous		Non-Fibrous		
<b>B5</b> B49713	Drywall	Heterogeneous Off-white, Tan Fibrous Bound	20%	Cellulose	80%	Gypsum	None Detected
Lab Notes: No joint compound present.							
<b>B6</b> Layer 1 B49714	Plaster Skim Coat	Heterogeneous Light Green Non-fibrous Bound	3%	Talc	70%	Binder	None Detected
Lab Notes: Sample appears to be a two-layer plaster system. No drywall/joint compound present.							
Layer 2 B49714	Plaster Base Coat	Homogeneous Gray Non-fibrous Bound			65%	Silicates	None Detected
					35%	Binder	
<b>B7</b> Layer 1 B49715	Plaster Skim Coat	Heterogeneous Light Green Non-fibrous Bound	3%	Talc	70%	Binder	None Detected
Lab Notes: Sample appears to be a two-layer plaster system. No drywall/joint compound present.							
Layer 2 B49715	Plaster Base Coat	Homogeneous Gray Non-fibrous Bound			65%	Silicates	None Detected
					35%	Binder	
<b>B8</b> Layer 1 B49716	Plaster Skim Coat	Heterogeneous Light Green Non-fibrous Bound	3%	Talc	70%	Binder	None Detected
Lab Notes: Sample appears to be a two-layer plaster system. No drywall/joint compound present.							

# ASBESTOS BULK ANALYSIS

By: POLARIZING LIGHT MICROSCOPY

**Client:** Weis Environmental, LLC  
 1938 Kellogg Avenue, Suite 116  
 Carlsbad, CA 92008

**Lab Code:** B213311  
**Date Received:** 03-29-21  
**Date Analyzed:** 04-05-21  
**Date Reported:** 04-05-21

**Project:** 333 Garrison St. Oceanside, CA

## ASBESTOS BULK PLM, EPA 600 METHOD

Client ID Lab ID	Lab Description	Lab Attributes	NON-ASBESTOS COMPONENTS		ASBESTOS %
			Fibrous	Non-Fibrous	
Layer 2 B49716	Plaster Base Coat	Homogeneous Gray Non-fibrous Bound	65%	Silicates	None Detected
<b>B9</b> Layer 1 B49717	Plaster Skim Coat	Heterogeneous Light Green Non-fibrous Bound	3% 22% 5%	Talc Binder Calc Carb Paint	None Detected
Lab Notes: Sample appears to be a two-layer plaster system. No drywall/joint compound present.					
Layer 2 B49717	Plaster Base Coat	Homogeneous Gray Non-fibrous Bound	65%	Silicates	None Detected
<b>B10</b> B49718	Mastic	Homogeneous Tan Non-fibrous Bound	100%	Mastic	None Detected
<b>B11</b> B49719	Mastic	Homogeneous Tan Non-fibrous Bound	100%	Mastic	None Detected
<b>B12</b> B49720	Mastic	Homogeneous Brown Non-fibrous Bound	<1%	Talc	100% Mastic None Detected
<b>B13</b> B49721	Mastic	Homogeneous Brown Non-fibrous Bound	<1%	Talc	100% Mastic None Detected

# ASBESTOS BULK ANALYSIS

By: POLARIZING LIGHT MICROSCOPY

**Client:** Weis Environmental, LLC  
 1938 Kellogg Avenue, Suite 116  
 Carlsbad, CA 92008

**Lab Code:** B213311  
**Date Received:** 03-29-21  
**Date Analyzed:** 04-05-21  
**Date Reported:** 04-05-21

**Project:** 333 Garrison St. Oceanside, CA

## ASBESTOS BULK PLM, EPA 600 METHOD

Client ID Lab ID	Lab Description	Lab Attributes	NON-ASBESTOS COMPONENTS			ASBESTOS %
			Fibrous	Non-Fibrous		
<b>B14</b> B49722	Mastic	Homogeneous White Non-fibrous Bound	100%	Mastic		None Detected
<b>B15</b> B49723	Mastic	Homogeneous White Non-fibrous Bound	100%	Mastic		None Detected
<b>B16</b> B49724A	Vinyl Floor	Homogeneous Blue,White Fibrous Tightly Bound	10%	Synthetic Fiber 90%	Vinyl	None Detected
B49724B	Mastic	Homogeneous Yellow Non-fibrous Bound	100%	Mastic		None Detected
<b>B17</b> B49725A	Vinyl Floor	Homogeneous Blue,White Fibrous Tightly Bound	10%	Synthetic Fiber 90%	Vinyl	None Detected
B49725B	Mastic	Homogeneous Yellow Non-fibrous Bound	100%	Mastic		None Detected
<b>B18</b> B49726A	Vinyl Floor	Homogeneous Blue,White Fibrous Tightly Bound	10%	Synthetic Fiber 90%	Vinyl	None Detected

# ASBESTOS BULK ANALYSIS

By: POLARIZING LIGHT MICROSCOPY

**Client:** Weis Environmental, LLC  
 1938 Kellogg Avenue, Suite 116  
 Carlsbad, CA 92008

**Lab Code:** B213311  
**Date Received:** 03-29-21  
**Date Analyzed:** 04-05-21  
**Date Reported:** 04-05-21

**Project:** 333 Garrison St. Oceanside, CA

## ASBESTOS BULK PLM, EPA 600 METHOD

Client ID Lab ID	Lab Description	Lab Attributes	NON-ASBESTOS COMPONENTS		ASBESTOS %
			Fibrous	Non-Fibrous	
B49726B	Mastic	Homogeneous Yellow Non-fibrous Bound	100%	Mastic	None Detected
<b>B19</b> B49727A	Vinyl Floor	Homogeneous Blue,White Fibrous Tightly Bound	10%	Synthetic Fiber 90%	Vinyl None Detected
B49727B	Mastic	Homogeneous Yellow Non-fibrous Bound	100%	Mastic	None Detected
<b>B20</b> B49728A	Vinyl Floor	Homogeneous Blue,White Fibrous Tightly Bound	10%	Synthetic Fiber 90%	Vinyl None Detected
B49728B	Mastic	Homogeneous Yellow Non-fibrous Bound	100%	Mastic	None Detected
<b>C1</b> B49729	Mastic	Homogeneous Brown Non-fibrous Bound	<1%	Talc	100% Mastic None Detected
<b>C2</b> B49730	Mastic	Homogeneous Brown Non-fibrous Bound	<1%	Talc	100% Mastic None Detected

# ASBESTOS BULK ANALYSIS

By: POLARIZING LIGHT MICROSCOPY

**Client:** Weis Environmental, LLC  
 1938 Kellogg Avenue, Suite 116  
 Carlsbad, CA 92008

**Lab Code:** B213311  
**Date Received:** 03-29-21  
**Date Analyzed:** 04-05-21  
**Date Reported:** 04-05-21

**Project:** 333 Garrison St. Oceanside, CA

## ASBESTOS BULK PLM, EPA 600 METHOD

Client ID Lab ID	Lab Description	Lab Attributes	NON-ASBESTOS COMPONENTS			ASBESTOS %
			Fibrous		Non-Fibrous	
<b>C3</b> B49731	Mastic	Homogeneous Brown Non-fibrous Bound	<1%	Talc	100%	Mastic None Detected
<b>C4</b> B49732A	Carpet	Homogeneous Blue Fibrous Bound	90%	Synthetic Fiber	10%	Foam None Detected
B49732B	Mastic	Homogeneous Yellow Non-fibrous Bound	2%	Synthetic Fiber	98%	Mastic None Detected
<b>C5</b> B49733A	Carpet	Heterogeneous Blue Fibrous Bound	90%	Synthetic Fiber	10%	Foam None Detected
B49733B	Mastic	Homogeneous Yellow Non-fibrous Bound	2%	Synthetic Fiber	98%	Mastic None Detected
<b>C6</b> B49734A	Carpet	Heterogeneous Blue Fibrous Bound	90%	Synthetic Fiber	10%	Foam None Detected
B49734B	Mastic	Homogeneous Yellow Non-fibrous Bound	2%	Synthetic Fiber	98%	Mastic None Detected

# ASBESTOS BULK ANALYSIS

By: POLARIZING LIGHT MICROSCOPY

**Client:** Weis Environmental, LLC  
 1938 Kellogg Avenue, Suite 116  
 Carlsbad, CA 92008

**Lab Code:** B213311  
**Date Received:** 03-29-21  
**Date Analyzed:** 04-05-21  
**Date Reported:** 04-05-21

**Project:** 333 Garrison St. Oceanside, CA

## ASBESTOS BULK PLM, EPA 600 METHOD

Client ID Lab ID	Lab Description	Lab Attributes	NON-ASBESTOS COMPONENTS			ASBESTOS %
			Fibrous	Non-Fibrous		
<b>C7</b> B49735A	Carpet	Heterogeneous Blue Fibrous Bound	90%	Synthetic Fiber 10%	Foam	None Detected
B49735B	Mastic	Homogeneous Yellow Non-fibrous Bound	2%	Synthetic Fiber 98%	Mastic	None Detected
<b>C8</b> B49736A	Carpet	Heterogeneous Blue,Brown Fibrous Bound	55%	Synthetic Fiber 45%	Foam	None Detected
B49736B	Mastic	Homogeneous Yellow Non-fibrous Bound	<1%	Synthetic Fiber 100%	Mastic	None Detected
<b>C9</b> B49737A	Carpet	Heterogeneous Brown Fibrous Bound	55%	Synthetic Fiber 45%	Foam	None Detected
B49737B	Mastic	Homogeneous Yellow Non-fibrous Bound	2% <1%	Cellulose 98% Synthetic Fiber	Mastic	None Detected
<b>C10</b> B49738A	Carpet	Heterogeneous Brown Fibrous Bound	85% 15%	Synthetic Fiber Cellulose		None Detected

# ASBESTOS BULK ANALYSIS

By: POLARIZING LIGHT MICROSCOPY

**Client:** Weis Environmental, LLC  
 1938 Kellogg Avenue, Suite 116  
 Carlsbad, CA 92008

**Lab Code:** B213311  
**Date Received:** 03-29-21  
**Date Analyzed:** 04-05-21  
**Date Reported:** 04-05-21

**Project:** 333 Garrison St. Oceanside, CA

## ASBESTOS BULK PLM, EPA 600 METHOD

Client ID Lab ID	Lab Description	Lab Attributes	NON-ASBESTOS COMPONENTS				ASBESTOS %
			Fibrous		Non-Fibrous		
B49738B	Mastic	Homogeneous Yellow Non-fibrous Bound	2% <1%	Cellulose Synthetic Fiber	98%	Mastic	None Detected
<b>C11</b> B49739	Ceiling Tile	Heterogeneous White,Off-white Fibrous Loosely Bound	85%	Fiberglass	10% 5%	Binder Paint	None Detected
<b>C12</b> B49740	Ceiling Tile	Heterogeneous White,Off-white Fibrous Loosely Bound	85%	Fiberglass	10% 5%	Binder Paint	None Detected
<b>C13</b> B49741	Ceiling Tile	Heterogeneous White,Off-white Fibrous Loosely Bound	85%	Fiberglass	10% 5%	Binder Paint	None Detected
<b>C14</b> B49742	Ceiling Tile	Heterogeneous White,Yellow Fibrous Loosely Bound	95%	Fiberglass	5%	Vinyl	None Detected
<b>C15</b> B49743	Ceiling Tile	Heterogeneous White,Beige Fibrous Loosely Bound	60% 20%	Cellulose Fiberglass	15% 3% 2%	Perlite Paint Binder	None Detected
<b>C16</b> B49744	Ceiling Tile	Heterogeneous White,Off-white Fibrous Loosely Bound	85%	Fiberglass	10% 5%	Binder Paint	None Detected

# ASBESTOS BULK ANALYSIS

By: POLARIZING LIGHT MICROSCOPY

**Client:** Weis Environmental, LLC  
 1938 Kellogg Avenue, Suite 116  
 Carlsbad, CA 92008

**Lab Code:** B213311  
**Date Received:** 03-29-21  
**Date Analyzed:** 04-05-21  
**Date Reported:** 04-05-21

**Project:** 333 Garrison St. Oceanside, CA

## ASBESTOS BULK PLM, EPA 600 METHOD

Client ID	Lab	Lab	NON-ASBESTOS COMPONENTS				ASBESTOS
Lab ID	Description	Attributes	Fibrous	Non-Fibrous			%
<b>C17</b> B49745	Ceiling Tile	Heterogeneous	60%	Cellulose	15%	Perlite	None Detected
		White,Beige	20%	Fiberglass	3%	Paint	
		Fibrous			2%	Binder	
		Loosely Bound					

---

**LEGEND:** Non-Anth = Non-Asbestiform Anthophyllite  
Non-Trem = Non-Asbestiform Tremolite  
Calc Carb = Calcium Carbonate

---

**METHOD:** EPA 600 / R93 / 116 and EPA 600 / M4-82 / 020

---

**REPORTING LIMIT:** <1% by visual estimation

---

**REPORTING LIMIT FOR POINT COUNTS:** 0.25% by 400 Points or 0.1% by 1,000 Points

---

**REGULATORY LIMIT:** >1% by weight

---

Due to the limitations of the EPA 600 method, nonfriable organically bound materials (NOBs) such as vinyl floor tiles can be difficult to analyze via polarized light microscopy (PLM). EPA recommends that all NOBs analyzed by PLM, and found not to contain asbestos, be further analyzed by Transmission Electron Microscopy (TEM). Please note that PLM analysis of dust and soil samples for asbestos is not covered under NVLAP accreditation. *Estimated measurement of uncertainty is available on request.*

This report relates only to the samples tested or analyzed and may not be reproduced, except in full, without written approval by Eurofins CEI. Eurofins CEI makes no warranty representation regarding the accuracy of client submitted information in preparing and presenting analytical results. Interpretation of the analytical results is the sole responsibility of the client. Samples were received in acceptable condition unless otherwise noted. This report may not be used by the client to claim product endorsement by NVLAP or any other agency of the U.S. Government.

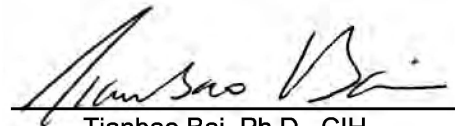
Information provided by customer includes customer sample ID and sample description.

**ANALYST:**



Miguel Angel Maysonet

**APPROVED BY:**



Tianbao Bai, Ph.D., CIH  
Laboratory Director





CEI

CHAIN OF CUSTODY

730 SE Maynard Road, Cary, NC 27511  
 Tel: 866-481-1412; Fax: 919-481-1442

LAB USE ONLY

CEI Lab Code: B213311

CEI Lab ID Range: 349669-349775 76

COMPANY INFORMATION	PROJECT INFORMATION
CEI CLIENT #:	Job Contact: Dan Weis
Company: Weis Environmental	Email / Tel: dw@weisenviro.com / 760-672-6338
Address: 1938 Kellogg Avenue, Suite 116 Carlsbad, California 92008	Project Name: <u>333 Garrison St. Oceanside, CA</u>
Email: sw@weisenviro.com	Project ID#:
Tel: 760-585-7070 Fax:	PO #:
	STATE SAMPLES COLLECTED IN: California

IF TAT IS NOT MARKED STANDARD 3 DAY TAT APPLIES.

ASBESTOS	METHOD	TURN AROUND TIME					
		4 HR	8 HR	1 DAY	2 DAY	3 DAY	5 DAY
PLM BULK	EPA 600	<input type="checkbox"/>	<input type="checkbox"/>	<input type="checkbox"/>	<input checked="" type="checkbox"/>	<input type="checkbox"/>	<input type="checkbox"/>
PLM POINT COUNT (400)	EPA 600	<input type="checkbox"/>	<input type="checkbox"/>	<input type="checkbox"/>	<input type="checkbox"/>	<input type="checkbox"/>	<input type="checkbox"/>
PLM POINT COUNT (1000)	EPA 600	<input type="checkbox"/>	<input type="checkbox"/>	<input type="checkbox"/>	<input type="checkbox"/>	<input type="checkbox"/>	<input type="checkbox"/>
PLM GRAV w POINT COUNT	EPA 600	<input type="checkbox"/>	<input type="checkbox"/>	<input type="checkbox"/>	<input type="checkbox"/>	<input type="checkbox"/>	<input type="checkbox"/>
PLM BULK	CARB 435	<input type="checkbox"/>	<input type="checkbox"/>	<input type="checkbox"/>	<input type="checkbox"/>	<input type="checkbox"/>	<input type="checkbox"/>
PCM AIR	NIOSH 7400	<input type="checkbox"/>	<input type="checkbox"/>	<input type="checkbox"/>	<input type="checkbox"/>	<input type="checkbox"/>	<input type="checkbox"/>
TEM AIR	EPA AHERA	<input type="checkbox"/>	<input type="checkbox"/>	<input type="checkbox"/>	<input type="checkbox"/>	<input type="checkbox"/>	<input type="checkbox"/>
TEM AIR	NIOSH 7402	<input type="checkbox"/>	<input type="checkbox"/>	<input type="checkbox"/>	<input type="checkbox"/>	<input type="checkbox"/>	<input type="checkbox"/>
TEM AIR (PCME)	ISO 10312	<input type="checkbox"/>	<input type="checkbox"/>	<input type="checkbox"/>	<input type="checkbox"/>	<input type="checkbox"/>	<input type="checkbox"/>
TEM AIR	ASTM 6281-15	<input type="checkbox"/>	<input type="checkbox"/>	<input type="checkbox"/>	<input type="checkbox"/>	<input type="checkbox"/>	<input type="checkbox"/>
TEM BULK	CHATFIELD	<input type="checkbox"/>	<input type="checkbox"/>	<input type="checkbox"/>	<input type="checkbox"/>	<input type="checkbox"/>	<input type="checkbox"/>
TEM DUST WIPE	ASTM D6480-05 (2010)	<input type="checkbox"/>	<input type="checkbox"/>	<input type="checkbox"/>	<input type="checkbox"/>	<input type="checkbox"/>	<input type="checkbox"/>
TEM DUST MICROVAC	ASTM D5755-09 (2014)	<input type="checkbox"/>	<input type="checkbox"/>	<input type="checkbox"/>	<input type="checkbox"/>	<input type="checkbox"/>	<input type="checkbox"/>
TEM SOIL	ASTM D7521-16	<input type="checkbox"/>	<input type="checkbox"/>	<input type="checkbox"/>	<input type="checkbox"/>	<input type="checkbox"/>	<input type="checkbox"/>
TEM VERMICULITE	CINCINNATI METHOD	<input type="checkbox"/>	<input type="checkbox"/>	<input type="checkbox"/>	<input type="checkbox"/>	<input type="checkbox"/>	<input type="checkbox"/>
TEM QUALITATIVE	IN-HOUSE METHOD	<input type="checkbox"/>	<input type="checkbox"/>	<input type="checkbox"/>	<input type="checkbox"/>	<input type="checkbox"/>	<input type="checkbox"/>
OTHER:		<input type="checkbox"/>	<input type="checkbox"/>	<input type="checkbox"/>	<input type="checkbox"/>	<input type="checkbox"/>	<input type="checkbox"/>

REMARKS / SPECIAL INSTRUCTIONS: Sampling completed by: <u>Michael Miller - Sampler</u> and Bond McGowan Jr - CSST		<input checked="" type="checkbox"/> Accept Samples <input type="checkbox"/> Reject Samples	
Relinquished By:	Date/Time	Received By:	Date/Time
<u>Michael Miller</u>	<u>3/28/21</u>	<u>CB</u>	<u>3/29 9:30</u>

Samples will be disposed of 30 days after analysis



CEI

SAMPLING FORM

Garrison 2/4

COMPANY CONTACT INFORMATION	
Company: Weis-Environmental	Job Contact: Dan Weis
Project Name: 333 Garrison St. Oceanside, CA	
Project ID #:	Tel: 760-672-6338

SAMPLE ID#	DESCRIPTION / LOCATION	VOLUME / AREA	TEST		
			PLM	TEM	
01	EXT - Roofing EXT		<input type="checkbox"/>	<input type="checkbox"/>	
02			<input type="checkbox"/>	<input type="checkbox"/>	
03			<input type="checkbox"/>	<input type="checkbox"/>	
04			<input type="checkbox"/>	<input type="checkbox"/>	
05			<input type="checkbox"/>	<input type="checkbox"/>	
06		Conservation mastic - tan Ext		<input type="checkbox"/>	<input type="checkbox"/>
07		" " " "		<input type="checkbox"/>	<input type="checkbox"/>
08		" " white "		<input type="checkbox"/>	<input type="checkbox"/>
09		" " " "		<input type="checkbox"/>	<input type="checkbox"/>
10		" " black "		<input type="checkbox"/>	<input type="checkbox"/>
11		" " " "		<input type="checkbox"/>	<input type="checkbox"/>
12	Stucco - tan Ext		<input type="checkbox"/>	<input type="checkbox"/>	
13			<input type="checkbox"/>	<input type="checkbox"/>	
14			<input type="checkbox"/>	<input type="checkbox"/>	
15			<input type="checkbox"/>	<input type="checkbox"/>	
16			<input type="checkbox"/>	<input type="checkbox"/>	
17			<input type="checkbox"/>	<input type="checkbox"/>	
18			<input type="checkbox"/>	<input type="checkbox"/>	
19			<input type="checkbox"/>	<input type="checkbox"/>	
20			<input type="checkbox"/>	<input type="checkbox"/>	
21			<input type="checkbox"/>	<input type="checkbox"/>	
A1		Pipe Tape - plenum		<input type="checkbox"/>	<input type="checkbox"/>
A2	↓		<input type="checkbox"/>	<input type="checkbox"/>	
A3	INT STUCCO		<input type="checkbox"/>	<input type="checkbox"/>	
A4	↓		<input type="checkbox"/>	<input type="checkbox"/>	
A5	9x9 tile w/ black mastic		<input type="checkbox"/>	<input type="checkbox"/>	
A6	↓		<input type="checkbox"/>	<input type="checkbox"/>	
A7	Dry wall Tape - white		<input type="checkbox"/>	<input type="checkbox"/>	



CEI

SAMPLING FORM

Garrison 3/4

COMPANY CONTACT INFORMATION	
Company: Wels Environmental	Job Contact: Dan Weis
Project Name: 333 Garrison St, Oceanside Ct	
Project ID#:	Tel: 760-672-6338

SAMPLE ID	DESCRIPTION / LOCATION	VOLUME / AREA	TEST	
			PLM	TEM
A8	Drywall Tape - white		<input type="checkbox"/>	<input type="checkbox"/>
A9	Bathroom tile grout/mastic wall		<input type="checkbox"/>	<input type="checkbox"/>
A10	↓		<input type="checkbox"/>	<input type="checkbox"/>
A11	Bathroom floor grout/mastic		<input type="checkbox"/>	<input type="checkbox"/>
A12	↓		<input type="checkbox"/>	<input type="checkbox"/>
A13	white/silver duct tape		<input type="checkbox"/>	<input type="checkbox"/>
A14	↓		<input type="checkbox"/>	<input type="checkbox"/>
A15	12x12 vinyl tile - yellow mastic		<input type="checkbox"/>	<input type="checkbox"/>
A16	↓ ↓		<input type="checkbox"/>	<input type="checkbox"/>
A17	↓ ↓		<input type="checkbox"/>	<input type="checkbox"/>
A18	Black & yellow		<input type="checkbox"/>	<input type="checkbox"/>
A19	↓		<input type="checkbox"/>	<input type="checkbox"/>
A20	Plaster ↓		<input type="checkbox"/>	<input type="checkbox"/>
B1	<del>Drywall joint compound</del>		<input type="checkbox"/>	<input type="checkbox"/>
B2			<input type="checkbox"/>	<input type="checkbox"/>
B3			<input type="checkbox"/>	<input type="checkbox"/>
B4			<input type="checkbox"/>	<input type="checkbox"/>
B5			<input type="checkbox"/>	<input type="checkbox"/>
B6			<input type="checkbox"/>	<input type="checkbox"/>
B7			<input type="checkbox"/>	<input type="checkbox"/>
B8			<input type="checkbox"/>	<input type="checkbox"/>
B9			<input type="checkbox"/>	<input type="checkbox"/>
B10	Core mastic - Blue / Tan		<input type="checkbox"/>	<input type="checkbox"/>
B11	" " "		<input type="checkbox"/>	<input type="checkbox"/>
B12	" " Brown		<input type="checkbox"/>	<input type="checkbox"/>
B13	" " "		<input type="checkbox"/>	<input type="checkbox"/>
B14	" " white		<input type="checkbox"/>	<input type="checkbox"/>
B15	" " "		<input type="checkbox"/>	<input type="checkbox"/>

Garrison 4/4



# SAMPLING FORM

CEI

COMPANY CONTACT INFORMATION	
Company: Weis Environmental	Job Contact: Dan Weis
Project Name: 333 Garrison St Oceanside CA	
Project ID #:	Tel: 760-672-6338

SAMPLE ID	DESCRIPTION / LOCATION	VOLUME / AREA	TEST	
			PLM	TEM
B16	Vinyl Floor / mastic light blue - yellow		<input type="checkbox"/>	<input type="checkbox"/>
B17			<input type="checkbox"/>	<input type="checkbox"/>
B18			<input type="checkbox"/>	<input type="checkbox"/>
B19			<input type="checkbox"/>	<input type="checkbox"/>
B20			<input type="checkbox"/>	<input type="checkbox"/>
C1	Ceiling mastic Brown Hockley pvc		<input type="checkbox"/>	<input type="checkbox"/>
C2			<input type="checkbox"/>	<input type="checkbox"/>
C3			<input type="checkbox"/>	<input type="checkbox"/>
C4	Carpet / mastic - Blue / yellow		<input type="checkbox"/>	<input type="checkbox"/>
C5	" " " "		<input type="checkbox"/>	<input type="checkbox"/>
C6	" " " "		<input type="checkbox"/>	<input type="checkbox"/>
C7	" " " "		<input type="checkbox"/>	<input type="checkbox"/>
C8	" " " Brown		<input type="checkbox"/>	<input type="checkbox"/>
C9	" " Brown Brown		<input type="checkbox"/>	<input type="checkbox"/>
C10	" " " "		<input type="checkbox"/>	<input type="checkbox"/>
C11	Ceiling Tile - white 1		<input type="checkbox"/>	<input type="checkbox"/>
C12			<input type="checkbox"/>	<input type="checkbox"/>
C13			<input type="checkbox"/>	<input type="checkbox"/>
C14	Ceiling tile - white / yellow		<input type="checkbox"/>	<input type="checkbox"/>
C15	Ceiling tile - white 2		<input type="checkbox"/>	<input type="checkbox"/>
C16			<input type="checkbox"/>	<input type="checkbox"/>
C17			<input type="checkbox"/>	<input type="checkbox"/>
			<input type="checkbox"/>	<input type="checkbox"/>
			<input type="checkbox"/>	<input type="checkbox"/>
			<input type="checkbox"/>	<input type="checkbox"/>
			<input type="checkbox"/>	<input type="checkbox"/>
			<input type="checkbox"/>	<input type="checkbox"/>
			<input type="checkbox"/>	<input type="checkbox"/>

May 10, 2021

Weis Environmental, LLC  
1938 Kellogg Avenue, Suite 116  
Carlsbad, CA 92008

**CLIENT PROJECT:** 333 Garrison St. Oceanside, CA ( Gravimetric Point Count )  
**CEI LAB CODE:** B213311A

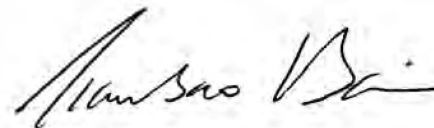
Dear Customer:

Enclosed are asbestos analysis results for PLM bulk samples received at our laboratory on May 5, 2021. The samples were analyzed for asbestos using polarized light microscopy (PLM) gravimetric point count per the EPA 600 Method.

Sample results containing > 1% asbestos are considered asbestos-containing materials (ACMs) per the EPA regulatory requirements. The detection limit for the EPA 600 method is < 0.25% for gravimetric point count depending on the processed sample weight and points counted.

Thank you for your business and we look forward to continuing good relations.

Kind Regards,



Tianbao Bai, Ph.D., CIH  
Laboratory Director

---

**ASBESTOS ANALYTICAL REPORT**  
**By: Polarized Light Microscopy**

Prepared for

**Weis Environmental, LLC**

---

CLIENT PROJECT: 333 Garrison St. Oceanside, CA ( Gravimetric Point  
Count )

LAB CODE: B213311A

TEST METHOD: PLM Gravimetric Point Count  
EPA 600 / R93 / 116 and EPA 600 / M4-82 / 020

REPORT DATE: 05/10/21



CEI

**ASBESTOS BULK ANALYSIS**

By: POLARIZING LIGHT MICROSCOPY

**Client:** Weis Environmental, LLC  
1938 Kellogg Avenue, Suite 116  
Carlsbad, CA 92008

**Lab Code:** B213311A  
**Date Received:** 05-05-21  
**Date Analyzed:** 05-10-21  
**Date Reported:** 05-10-21

**Project:** 333 Garrison St. Oceanside, CA ( Gravimetric Point Count )

**ASBESTOS GRAVIMETRIC POINT COUNT PLM, EPA 600 METHOD**

Client ID Lab ID	Material Description	Sample Weight (g)	Organic Material (%)	Acid Soluble Material (%)	Acid Insoluble Material (%)	ASBESTOS %	
12 B49679	Stucco Skim Coat	0.506	8.5	35	57	0.28%	Chrysotile
14 B49681	Stucco	0.62	8.4	44	47	0.24%	Chrysotile
15 B49682	Stucco Skim Coat	0.489	13	35	52	0.16%	Chrysotile
17 B49684	Stucco	0.264	50	13	37	0.038%	Chrysotile
20 B49687	Stucco Skim Coat	0.297	8.1	39	53	0.32%	Chrysotile
A3 B49691	Stucco	0.369	14	36	50	0.15%	Chrysotile

---

**LEGEND:** None

---

**METHOD:** EPA 600 / R93 / 116 and EPA 600 / M4-82 / 020

---

**REPORTING LIMIT:** Varies with the weight and constituents of the sample (<0.25%)

---

**REGULATORY LIMIT:** >1% by weight

---

This report relates only to the samples tested or analyzed and may not be reproduced, except in full, without written approval by Eurofins CEI. Eurofins CEI makes no warranty representation regarding the accuracy of client submitted information in preparing and presenting analytical results. Interpretation of the analytical results is the sole responsibility of the client. Samples were received in acceptable condition unless otherwise noted. *Estimated measurement of uncertainty is available on request.* This report may not be used by the client to claim product endorsement by NVLAP or any other agency of the U.S. Government.

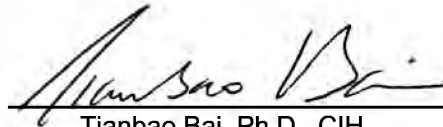
Information provided by customer includes customer sample ID, location, volume and area as well as date and time of sampling.

**ANALYST:**



Miguel Angel Maysonet

**APPROVED BY:**



Tianbao Bai, Ph.D., CIH  
Laboratory Director



May 7, 2021

Weis Environmental, LLC  
1938 Kellogg Avenue, Suite 116  
Carlsbad, CA 92008

**CLIENT PROJECT:** 333 Garrison Street, Oceanside, CA.  
**CEI LAB CODE:** A215715

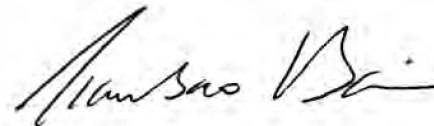
Dear Customer:

Enclosed are asbestos analysis results for PLM Bulk samples received at our laboratory on May 4, 2021. The samples were analyzed for asbestos using polarizing light microscopy (PLM) per the EPA 600 Method.

Sample results containing >1% asbestos are considered asbestos-containing materials (ACMs) per EPA regulatory requirements. The detection limit for the EPA 600 Method is <1% asbestos by weight as determined by visual estimation.

Thank you for your business and we look forward to continuing good relations.

Kind Regards,



Tianbao Bai, Ph.D., CIH  
Laboratory Director



CEI

---

**ASBESTOS ANALYTICAL REPORT**  
**By: Polarized Light Microscopy**

Prepared for

**Weis Environmental, LLC**

---

CLIENT PROJECT: 333 Garrison Street, Oceanside, CA.

LAB CODE: A215715

TEST METHOD: EPA 600 / R93 / 116 and EPA 600 / M4-82 / 020

REPORT DATE: 05/07/21

TOTAL SAMPLES ANALYZED: 9

# SAMPLES >1% ASBESTOS: 2



CEI

# Asbestos Report Summary

By: POLARIZING LIGHT MICROSCOPY

PROJECT: 333 Garrison Street, Oceanside, CA.

LAB CODE: A215715

METHOD: EPA 600 / R93 / 116 and EPA 600 / M4-82 / 020

Client ID	Layer	Lab ID	Color	Sample Description	ASBESTOS %
R01	Layer 1	A80915	White	Roofing	None Detected
	Layer 2	A80915	Black	Roofing	None Detected
	Layer 3	A80915	Cream	Roofing	None Detected
	Layer 4	A80915	Black	Roofing	None Detected
R02	Layer 1	A80916	White	Roofing	None Detected
	Layer 2	A80916	Black	Roofing	None Detected
	Layer 3	A80916	Cream	Roofing	None Detected
	Layer 4	A80916	Black	Roofing	None Detected
R03		A80917	Black	Roofing	None Detected
R04		A80918	Black	Roofing	None Detected
R05		A80919	Black	Roofing	None Detected
R06		A80920	Black	Roofing	None Detected
R07		A80921	Black	Roof Mastic	None Detected
R08		A80922	Gray,Black	Roof Mastic	Chrysotile 10%
R09		A80923	Gray,Black	Roof Mastic	Chrysotile 10%

# ASBESTOS BULK ANALYSIS

By: POLARIZING LIGHT MICROSCOPY

**Client:** Weis Environmental, LLC  
 1938 Kellogg Avenue, Suite 116  
 Carlsbad, CA 92008

**Lab Code:** A215715  
**Date Received:** 05-04-21  
**Date Analyzed:** 05-07-21  
**Date Reported:** 05-07-21

**Project:** 333 Garrison Street, Oceanside, CA.

## ASBESTOS BULK PLM, EPA 600 METHOD

Client ID Lab ID	Lab Description	Lab Attributes	NON-ASBESTOS COMPONENTS				ASBESTOS %
			Fibrous		Non-Fibrous		
<b>R01</b> Layer 1 A80915	Roofing	Heterogeneous White Fibrous Bound	2%	Talc	98%	Binder	None Detected
Layer 2 A80915	Roofing	Heterogeneous Black Fibrous Bound	15%	Fiberglass	85%	Tar	None Detected
Layer 3 A80915	Roofing	Heterogeneous Cream Fibrous Bound	2%	Talc	98%	Binder	None Detected
Layer 4 A80915	Roofing	Heterogeneous Black Fibrous Bound	15%	Fiberglass	85%	Tar	None Detected
<b>R02</b> Layer 1 A80916	Roofing	Heterogeneous White Fibrous Bound	2%	Talc	98%	Binder	None Detected
Layer 2 A80916	Roofing	Heterogeneous Black Fibrous Bound	15%	Fiberglass	85%	Tar	None Detected
Layer 3 A80916	Roofing	Heterogeneous Cream Fibrous Bound	2%	Talc	98%	Binder	None Detected

# ASBESTOS BULK ANALYSIS

By: POLARIZING LIGHT MICROSCOPY

**Client:** Weis Environmental, LLC  
 1938 Kellogg Avenue, Suite 116  
 Carlsbad, CA 92008

**Lab Code:** A215715  
**Date Received:** 05-04-21  
**Date Analyzed:** 05-07-21  
**Date Reported:** 05-07-21

**Project:** 333 Garrison Street, Oceanside, CA.

## ASBESTOS BULK PLM, EPA 600 METHOD

Client ID Lab ID	Lab Description	Lab Attributes	NON-ASBESTOS COMPONENTS				ASBESTOS %
			Fibrous		Non-Fibrous		
Layer 4 A80916	Roofing	Heterogeneous Black Fibrous Bound	15%	Fiberglass	85%	Tar	None Detected
<b>R03</b> A80917	Roofing	Heterogeneous Black Fibrous Bound	10% 15%	Fiberglass Synthetic Fiber	75%	Tar	None Detected
<b>R04</b> A80918	Roofing	Heterogeneous Black Fibrous Bound	10% 15%	Fiberglass Synthetic Fiber	75%	Tar	None Detected
<b>R05</b> A80919	Roofing	Heterogeneous Black Fibrous Bound	<1% 2%	Cellulose Fiberglass	10% 88%	Gravel Tar	None Detected
<b>R06</b> A80920	Roofing	Heterogeneous Black Fibrous Bound	<1% 2%	Cellulose Fiberglass	10% 88%	Gravel Tar	None Detected
<b>R07</b> A80921	Roof Mastic	Homogeneous Black Fibrous Bound	<1%	Cellulose	100%	Tar	None Detected
<b>R08</b> A80922	Roof Mastic	Homogeneous Gray,Black Fibrous Bound	2%	Cellulose	88%	Tar	<b>10% Chrysotile</b>

# ASBESTOS BULK ANALYSIS

By: POLARIZING LIGHT MICROSCOPY

**Client:** Weis Environmental, LLC  
 1938 Kellogg Avenue, Suite 116  
 Carlsbad, CA 92008

**Lab Code:** A215715  
**Date Received:** 05-04-21  
**Date Analyzed:** 05-07-21  
**Date Reported:** 05-07-21

**Project:** 333 Garrison Street, Oceanside, CA.

## ASBESTOS BULK PLM, EPA 600 METHOD

Client ID Lab ID	Lab Description	Lab Attributes	NON-ASBESTOS COMPONENTS			ASBESTOS %	
			Fibrous	Non-Fibrous			
<b>R09</b> A80923	Roof Mastic	Homogeneous Gray,Black Fibrous Bound	2%	Cellulose	88%	Tar	<b>10% Chrysotile</b>

---

---

**LEGEND:** Non-Anth = Non-Asbestiform Anthophyllite  
Non-Trem = Non-Asbestiform Tremolite  
Calc Carb = Calcium Carbonate

---

**METHOD:** EPA 600 / R93 / 116 and EPA 600 / M4-82 / 020

---

**REPORTING LIMIT:** <1% by visual estimation

---

**REPORTING LIMIT FOR POINT COUNTS:** 0.25% by 400 Points or 0.1% by 1,000 Points

---

**REGULATORY LIMIT:** >1% by weight

---

Due to the limitations of the EPA 600 method, nonfriable organically bound materials (NOBs) such as vinyl floor tiles can be difficult to analyze via polarized light microscopy (PLM). EPA recommends that all NOBs analyzed by PLM, and found not to contain asbestos, be further analyzed by Transmission Electron Microscopy (TEM). Please note that PLM analysis of dust and soil samples for asbestos is not covered under NVLAP accreditation. *Estimated measurement of uncertainty is available on request.*

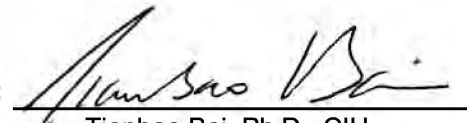
This report relates only to the samples tested or analyzed and may not be reproduced, except in full, without written approval by Eurofins CEI. Eurofins CEI makes no warranty representation regarding the accuracy of client submitted information in preparing and presenting analytical results. Interpretation of the analytical results is the sole responsibility of the client. Samples were received in acceptable condition unless otherwise noted. This report may not be used by the client to claim product endorsement by NVLAP or any other agency of the U.S. Government.

Information provided by customer includes customer sample ID and sample description.

ANALYST: \_\_\_\_\_

  
Shilpa Ladekar

APPROVED BY: \_\_\_\_\_

  
Tianbao Bai, Ph.D., CIH  
Laboratory Director



CEI

CHAIN OF CUSTODY

A215715  
A80915-  
A80923

730 SE Maynard Road, Cary, NC 27511  
Tel: 866-481-1412; Fax: 919-481-1442

LAB USE ONLY: (9)

CEI Lab Code:

CEI Lab I.D. Range:

COMPANY INFORMATION	PROJECT INFORMATION
CEI CLIENT #:	Job Contact: Dan Weis
Company: Weis Environmental LLC	Email / Tel: dw@weisenviro.com / 760-744-0393 760-585-7070
Address: 1938 Kellogg Ave. Ste 116, Carlsbad CA 92008	Project Name: 333 Garrison Street, Oceanside, CA
Email: dw@weisenviro.com	Project ID#:
Tel: 760-585-7070 Fax:	PO #:
	STATE SAMPLES COLLECTED IN: CA

IF TAT IS NOT MARKED STANDARD 3 DAY TAT APPLIES.

ASBESTOS	METHOD	TURN AROUND TIME					
		4 HR	8 HR	1 DAY	2 DAY	3 DAY	5 DAY
PLM BULK	EPA 600	<input type="checkbox"/>	<input type="checkbox"/>	<input type="checkbox"/>	<input type="checkbox"/>	<input checked="" type="checkbox"/>	<input type="checkbox"/>
PLM POINT COUNT (400)	EPA 600	<input type="checkbox"/>	<input type="checkbox"/>	<input type="checkbox"/>	<input type="checkbox"/>	<input type="checkbox"/>	<input type="checkbox"/>
PLM POINT COUNT (1000)	EPA 600	<input type="checkbox"/>	<input type="checkbox"/>	<input type="checkbox"/>	<input type="checkbox"/>	<input type="checkbox"/>	<input type="checkbox"/>
PLM GRAV w POINT COUNT	EPA 600	<input type="checkbox"/>	<input type="checkbox"/>	<input type="checkbox"/>	<input type="checkbox"/>	<input type="checkbox"/>	<input type="checkbox"/>
PLM BULK	CARB 435	<input type="checkbox"/>	<input type="checkbox"/>	<input type="checkbox"/>	<input type="checkbox"/>	<input type="checkbox"/>	<input type="checkbox"/>
PCM AIR	NIOSH 7400	<input type="checkbox"/>	<input type="checkbox"/>	<input type="checkbox"/>	<input type="checkbox"/>	<input type="checkbox"/>	<input type="checkbox"/>
TEM AIR	EPA AHERA	<input type="checkbox"/>	<input type="checkbox"/>	<input type="checkbox"/>	<input type="checkbox"/>	<input type="checkbox"/>	<input type="checkbox"/>
TEM AIR	NIOSH 7402	<input type="checkbox"/>	<input type="checkbox"/>	<input type="checkbox"/>	<input type="checkbox"/>	<input type="checkbox"/>	<input type="checkbox"/>
TEM AIR (PCME)	ISO 10312	<input type="checkbox"/>	<input type="checkbox"/>	<input type="checkbox"/>	<input type="checkbox"/>	<input type="checkbox"/>	<input type="checkbox"/>
TEM AIR	ASTM 6281-15	<input type="checkbox"/>	<input type="checkbox"/>	<input type="checkbox"/>	<input type="checkbox"/>	<input type="checkbox"/>	<input type="checkbox"/>
TEM BULK	CHATFIELD	<input type="checkbox"/>	<input type="checkbox"/>	<input type="checkbox"/>	<input type="checkbox"/>	<input type="checkbox"/>	<input type="checkbox"/>
TEM DUST WIPE	ASTM D6480-05 (2010)	<input type="checkbox"/>	<input type="checkbox"/>	<input type="checkbox"/>	<input type="checkbox"/>	<input type="checkbox"/>	<input type="checkbox"/>
TEM DUST MICROVAC	ASTM D5755-09 (2014)	<input type="checkbox"/>	<input type="checkbox"/>	<input type="checkbox"/>	<input type="checkbox"/>	<input type="checkbox"/>	<input type="checkbox"/>
TEM SOIL	ASTM D7521-16	<input type="checkbox"/>	<input type="checkbox"/>	<input type="checkbox"/>	<input type="checkbox"/>	<input type="checkbox"/>	<input type="checkbox"/>
TEM VERMICULITE	CINCINNATI METHOD	<input type="checkbox"/>	<input type="checkbox"/>	<input type="checkbox"/>	<input type="checkbox"/>	<input type="checkbox"/>	<input type="checkbox"/>
TEM QUALITATIVE	IN-HOUSE METHOD	<input type="checkbox"/>	<input type="checkbox"/>	<input type="checkbox"/>	<input type="checkbox"/>	<input type="checkbox"/>	<input type="checkbox"/>
OTHER:		<input type="checkbox"/>	<input type="checkbox"/>	<input type="checkbox"/>	<input type="checkbox"/>	<input type="checkbox"/>	<input type="checkbox"/>

REMARKS / SPECIAL INSTRUCTIONS:  
Sampled by SST Bond McCowan Jr.

Accept Samples  
 Reject Samples

Relinquished By:	Date/Time	Received By:	Date/Time
<i>[Signature]</i>	5/2/21 2:39 PM	CBB	5/4 10:40

Samples will be disposed of 30 days after analysis



# SAMPLING FORM

CEI

COMPANY CONTACT INFORMATION	
Company: Weis Environmental LLC	Job Contact: Dan Weis
Project Name: 333 Garrison Street Oceanside CA	
Project ID #:	Tel: 760-585-7070

SAMPLE ID#	DESCRIPTION / LOCATION	VOLUME/ AREA	TEST	
			PLM	TEM
R01	Roofing		<input checked="" type="checkbox"/>	<input type="checkbox"/>
R02	Roofing		<input checked="" type="checkbox"/>	<input type="checkbox"/>
R03	Roofing		<input checked="" type="checkbox"/>	<input type="checkbox"/>
R04	Roofing		<input checked="" type="checkbox"/>	<input type="checkbox"/>
R05	Roofing		<input checked="" type="checkbox"/>	<input type="checkbox"/>
R06	Roofing		<input checked="" type="checkbox"/>	<input type="checkbox"/>
R07	Roof Mastic		<input checked="" type="checkbox"/>	<input type="checkbox"/>
R08	Roof Mastic		<input checked="" type="checkbox"/>	<input type="checkbox"/>
R09	Roof Mastic		<input checked="" type="checkbox"/>	<input type="checkbox"/>
			<input type="checkbox"/>	<input type="checkbox"/>
			<input type="checkbox"/>	<input type="checkbox"/>
			<input type="checkbox"/>	<input type="checkbox"/>
			<input type="checkbox"/>	<input type="checkbox"/>
			<input type="checkbox"/>	<input type="checkbox"/>
			<input type="checkbox"/>	<input type="checkbox"/>
			<input type="checkbox"/>	<input type="checkbox"/>
			<input type="checkbox"/>	<input type="checkbox"/>
			<input type="checkbox"/>	<input type="checkbox"/>
			<input type="checkbox"/>	<input type="checkbox"/>
			<input type="checkbox"/>	<input type="checkbox"/>
			<input type="checkbox"/>	<input type="checkbox"/>
			<input type="checkbox"/>	<input type="checkbox"/>
			<input type="checkbox"/>	<input type="checkbox"/>
			<input type="checkbox"/>	<input type="checkbox"/>
			<input type="checkbox"/>	<input type="checkbox"/>
			<input type="checkbox"/>	<input type="checkbox"/>
			<input type="checkbox"/>	<input type="checkbox"/>

Mem  
Mem  
No  
No  
No  
No

**APPENDIX C**  
XRF LOGS

## XRF CALIBRATION FORM

Address/Unit: 333 Garrison St, Oceanside, CA

Device: Protec 4143

Date: 3-22-21

Inspector: Bond McCowan

First Calibration Check

Time: \_\_\_\_\_

1 <sup>st</sup> Reading	2 <sup>nd</sup> Reading	3 <sup>rd</sup> Reading	1 <sup>st</sup> Average

Second Calibration Check

Time: \_\_\_\_\_

1 <sup>st</sup> Reading	2 <sup>nd</sup> Reading	3 <sup>rd</sup> Reading	2 <sup>nd</sup> Average

Third Calibration Check (If Needed)

Time: \_\_\_\_\_

1 <sup>st</sup> Reading	2 <sup>nd</sup> Reading	3 <sup>rd</sup> Reading	3 <sup>rd</sup> Average

ADDRESS:

Building A mens restroom

DATE:

AREA: INTERIOR

COMPONENT	LOCATION	SUBSTRATE	COND	COLOR	Pb	Qty / Comments
WALL	(A)	W (DW) P M C ST B CT V	(1) F P	white	-.1	
WALL	(B)	W (DW) P M C ST B CT V	(1) F P		-.1	
WALL	(C)	W (DW) P M C ST B CT V	(1) F P		-.1	
WALL	(D)	W (DW) P M C ST B CT V	(1) F P		-.1	
CEILING	XXXX	W (DW) P M C ST B CT V	(1) F P		-.1	
WALL	A B C D	W DW P M C ST B CT V	I F P			
BASEBOARD	A B C D	WOOD	I F P			
CHAIR RAIL	A B C D	WOOD	I F P			
CROWN MOLDING	A B C D	WOOD	I F P			
DOOR	A B C D	W DW P M C ST B CT V	I F P			
DOOR CASING	A B C D	W DW P M C ST B CT V	I F P			
DOOR JAMB	A B C D	W DW P M C ST B CT V	I F P			
DOOR	A B C D	W DW P M C ST B CT V	I F P			
DOOR CASING	A B C D	W DW P M C ST B CT V	I F P			
DOOR JAMB	A B C D	W DW P M C ST B CT V	I F P			
DOOR	A B C D	W DW P M C ST B CT V	I F P			
DOOR CASING	A B C D	W DW P M C ST B CT V	I F P			
DOOR JAMB	A B C D	W DW P M C ST B CT V	I F P			
Window Sill	A B C D	W DW P M C ST B CT V	I F P			
Window Sash	A B C D	W DW P M C ST B CT V	I F P			
Window Casing / Lintel	A B C D	W DW P M C ST B CT V	I F P			
Window Jamb / Frame	A B C D	W DW P M C ST B CT V	I F P			
Window Sill	A B C D	W DW P M C ST B CT V	I F P			
Window Sash	A B C D	W DW P M C ST B CT V	I F P			
Window Casing / Lintel	A B C D	W DW P M C ST B CT V	I F P			
Window Jamb / Frame	A B C D	W DW P M C ST B CT V	I F P			
Window Sill	A B C D	W DW P M C ST B CT V	I F P			
Window Sash	A B C D	W DW P M C ST B CT V	I F P			
Window Casing / Lintel	A B C D	W DW P M C ST B CT V	I F P			
Window Jamb / Frame	A B C D	W DW P M C ST B CT V	I F P			
Vent	A B C D	W DW P M C ST B CT V	I F P			
	A B C D	W DW P M C ST B CT V	I F P			
Closet Door	A B C D	W DW P M C ST B CT V	I F P			
Closet Door Casing	A B C D	W DW P M C ST B CT V	I F P			
Closet Door Jamb	A B C D	W DW P M C ST B CT V	I F P			
Closet Shelf	A B C D	W DW P M C ST B CT V	I F P			
Closet Shelf Support	A B C D	W DW P M C ST B CT V	I F P			
	A B C D	W DW P M C ST B CT V	I F P			
Cabinet Door	A B C D	W DW P M C ST B CT V	I F P			
Cabinet Shelf	A B C D	W DW P M C ST B CT V	I F P			
Cabinet Frame	A B C D	W DW P M C ST B CT V	I F P			
Cabinet Drawer	A B C D	W DW P M C ST B CT V	I F P			
Cabinet Drawer Frame	A B C D	W DW P M C ST B CT V	I F P			
	A B C D	W DW P M C ST B CT V	I F P			
Floor ceramic tile	A B C D	W DW P M C ST B CT V	(1) F P	brown	(79.9)	
	A B C D	W DW P M C ST B CT V	I F P			
	A B C D	W DW P M C ST B CT V	I F P			
	A B C D	W DW P M C ST B CT V	I F P			
	A B C D	W DW P M C ST B CT V	I F P			
	A B C D	W DW P M C ST B CT V	I F P			

ADDRESS:

Building B mens restroom

DATE:

AREA: INTERIOR

COMPONENT	LOCATION	SUBSTRATE	COND	COLOR	Pb	Qty / Comments
WALL	(A)	W DW P M C ST B CT V	(1) F P	white	-.1	
WALL	(B)	W DW P M C ST B CT V	(1) F P		-.1	
WALL	(C)	W DW P M C ST B CT V	(1) F P		-.1	
WALL	(D)	W DW P M C ST B CT V	(1) F P		-.1	
CEILING	XXXX	W DW P M C ST B CT V	(1) F P		-.1	
WALL	A B C D	W DW P M C ST B CT V	I F P			
BASEBOARD	A B C D	WOOD	I F P			
CHAIR RAIL	A B C D	WOOD	I F P			
CROWN MOLDING	A B C D	WOOD	I F P			
DOOR	A B C D	W DW P M C ST B CT V	I F P			
DOOR CASING	A B C D	W DW P M C ST B CT V	I F P			
DOOR JAMB	A B C D	W DW P M C ST B CT V	I F P			
DOOR	A B C D	W DW P M C ST B CT V	I F P			
DOOR CASING	A B C D	W DW P M C ST B CT V	I F P			
DOOR JAMB	A B C D	W DW P M C ST B CT V	I F P			
DOOR	A B C D	W DW P M C ST B CT V	I F P			
DOOR CASING	A B C D	W DW P M C ST B CT V	I F P			
DOOR JAMB	A B C D	W DW P M C ST B CT V	I F P			
Window Sill	A B C D	W DW P M C ST B CT V	I F P			
Window Sash	A B C D	W DW P M C ST B CT V	I F P			
Window Casing / Lintel	A B C D	W DW P M C ST B CT V	I F P			
Window Jamb / Frame	A B C D	W DW P M C ST B CT V	I F P			
Window Sill	A B C D	W DW P M C ST B CT V	I F P			
Window Sash	A B C D	W DW P M C ST B CT V	I F P			
Window Casing / Lintel	A B C D	W DW P M C ST B CT V	I F P			
Window Jamb / Frame	A B C D	W DW P M C ST B CT V	I F P			
Window Sill	A B C D	W DW P M C ST B CT V	I F P			
Window Sash	A B C D	W DW P M C ST B CT V	I F P			
Window Casing / Lintel	A B C D	W DW P M C ST B CT V	I F P			
Window Jamb / Frame	A B C D	W DW P M C ST B CT V	I F P			
Window Sill	A B C D	W DW P M C ST B CT V	I F P			
Window Sash	A B C D	W DW P M C ST B CT V	I F P			
Window Casing / Lintel	A B C D	W DW P M C ST B CT V	I F P			
Window Jamb / Frame	A B C D	W DW P M C ST B CT V	I F P			
Vent	A B C D	W DW P M C ST B CT V	I F P			
	A B C D	W DW P M C ST B CT V	I F P			
Closet Door	A B C D	W DW P M C ST B CT V	I F P			
Closet Door Casing	A B C D	W DW P M C ST B CT V	I F P			
Closet Door Jamb	A B C D	W DW P M C ST B CT V	I F P			
Closet Shelf	A B C D	W DW P M C ST B CT V	I F P			
Closet Shelf Support	A B C D	W DW P M C ST B CT V	I F P			
	A B C D	W DW P M C ST B CT V	I F P			
Cabinet Door	A B C D	W DW P M C ST B CT V	I F P			
Cabinet Shelf	A B C D	W DW P M C ST B CT V	I F P			
Cabinet Frame	A B C D	W DW P M C ST B CT V	I F P			
Cabinet Drawer	A B C D	W DW P M C ST B CT V	I F P			
Cabinet Drawer Frame	A B C D	W DW P M C ST B CT V	I F P			
	A B C D	W DW P M C ST B CT V	I F P			
Floor ceramic tile	A B C D	W DW P M C ST B CT V	(1) F P	brown	59.9	
	A B C D	W DW P M C ST B CT V	I F P			
	A B C D	W DW P M C ST B CT V	I F P			
	A B C D	W DW P M C ST B CT V	I F P			
	A B C D	W DW P M C ST B CT V	I F P			
	A B C D	W DW P M C ST B CT V	I F P			

ADDRESS:

Building C mens restroom

DATE:

## AREA: INTERIOR

COMPONENT	LOCATION	SUBSTRATE	COND	COLOR	Pb	Qty / Comments
WALL	(A)	W DW P M C ST B CT V	I F P			
WALL	(B)	W DW P M C ST B CT V	I F P			
WALL	(C)	W DW P M C ST B CT V	I F P			
WALL	(D)	W DW P M C ST B CT V	I F P			
CEILING	XXXX	W DW P M C ST B CT V	I F P			
WALL	A B C D	W DW P M C ST B CT V	I F P			
BASEBOARD	A B C D	WOOD	I F P			
CHAIR RAIL	A B C D	WOOD	I F P			
CROWN MOLDING	A B C D	WOOD	I F P			
DOOR	A B C D	W DW P M C ST B CT V	I F P			
DOOR CASING	A B C D	W DW P M C ST B CT V	I F P			
DOOR JAMB	A B C D	W DW P M C ST B CT V	I F P			
DOOR	A B C D	W DW P M C ST B CT V	I F P			
DOOR CASING	A B C D	W DW P M C ST B CT V	I F P			
DOOR JAMB	A B C D	W DW P M C ST B CT V	I F P			
DOOR	A B C D	W DW P M C ST B CT V	I F P			
DOOR CASING	A B C D	W DW P M C ST B CT V	I F P			
DOOR JAMB	A B C D	W DW P M C ST B CT V	I F P			
Window Sill	A B C D	W DW P M C ST B CT V	I F P			
Window Sash	A B C D	W DW P M C ST B CT V	I F P			
Window Casing / Lintel	A B C D	W DW P M C ST B CT V	I F P			
Window Jamb / Frame	A B C D	W DW P M C ST B CT V	I F P			
Window Sill	A B C D	W DW P M C ST B CT V	I F P			
Window Sash	A B C D	W DW P M C ST B CT V	I F P			
Window Casing / Lintel	A B C D	W DW P M C ST B CT V	I F P			
Window Jamb / Frame	A B C D	W DW P M C ST B CT V	I F P			
Window Sill	A B C D	W DW P M C ST B CT V	I F P			
Window Sash	A B C D	W DW P M C ST B CT V	I F P			
Window Casing / Lintel	A B C D	W DW P M C ST B CT V	I F P			
Window Jamb / Frame	A B C D	W DW P M C ST B CT V	I F P			
Window Sill	A B C D	W DW P M C ST B CT V	I F P			
Window Sash	A B C D	W DW P M C ST B CT V	I F P			
Window Casing / Lintel	A B C D	W DW P M C ST B CT V	I F P			
Window Jamb / Frame	A B C D	W DW P M C ST B CT V	I F P			
Vent	A B C D	W DW P M C ST B CT V	I F P			
	A B C D	W DW P M C ST B CT V	I F P			
Closet Door	A B C D	W DW P M C ST B CT V	I F P			
Closet Door Casing	A B C D	W DW P M C ST B CT V	I F P			
Closet Door Jamb	A B C D	W DW P M C ST B CT V	I F P			
Closet Shelf	A B C D	W DW P M C ST B CT V	I F P			
Closet Shelf Support	A B C D	W DW P M C ST B CT V	I F P			
	A B C D	W DW P M C ST B CT V	I F P			
Cabinet Door	A B C D	W DW P M C ST B CT V	I F P			
Cabinet Shelf	A B C D	W DW P M C ST B CT V	I F P			
Cabinet Frame	A B C D	W DW P M C ST B CT V	I F P			
Cabinet Drawer	A B C D	W DW P M C ST B CT V	I F P			
Cabinet Drawer Frame	A B C D	W DW P M C ST B CT V	I F P			
	A B C D	W DW P M C ST B CT V	I F P			
Floor ceramic tiles	A B C D	W DW P M C ST B CT V	(1) I F P	brown	799	
	A B C D	W DW P M C ST B CT V	I F P			
	A B C D	W DW P M C ST B CT V	I F P			
	A B C D	W DW P M C ST B CT V	I F P			
	A B C D	W DW P M C ST B CT V	I F P			
	A B C D	W DW P M C ST B CT V	I F P			
	A B C D	W DW P M C ST B CT V	I F P			

ADDRESS:

cafeteria

DATE:

## AREA: EXTERIOR

COMPONENT	LOCATION	SUBSTRATE	COND	COLOR	Pb	Qty / Comments
WALL	(A) B C D	W DW P M C STB CT V	(1) F P	Beige	- .8	
WALL	A (B) C D	W DW P M C STB CT V	(1) F P		- .8	
WALL	A B (C) D	W DW P M C STB CT V	(1) F P		- .8	
WALL	A B C (D)	W DW P M C STB CT V	(1) F P		- .8	
galvanized window panel	(A) B C D	W DW P (M) C STB CT V	(1) F P	Beige	- .1	
roof flashing	(A) B C D	W DW P (M) C STB CT V	(1) F P	TAN	- .3	
	A B C D	W DW P M C STB CT V	I F P			
	A B C D	W DW P M C STB CT V	I F P			
DOOR	A B (C) D	W DW P (M) C STB CT V	(1) F P	TAN	- .1	
DOOR CASING	A B (C) D	W DW P (M) C STB CT V	(1) F P		- .4	
DOOR JAMB	A B (C) D	W DW P (M) C STB CT V	(1) F P		- .4	
DOOR	(A) B C D	W DW P (M) C STB CT V	(1) F P	TAN	- .8	
DOOR CASING	(A) B C D	W DW P (M) C STB CT V	(1) F P		- .4	
DOOR JAMB	(A) B C D	W DW P (M) C STB CT V	(1) F P		- .3	
Window Sill	A B C D	W DW P M C STB CT V	I F P			
Window Sash	A B (C) D	W DW P (M) C STB CT V	(1) F P	white	- .3	
Window Casing / Lintel	A B (C) D	W DW P (M) C STB CT V	(1) F P		- .1	
Window Jamb / Frame	A B (C) D	W DW P (M) C STB CT V	(1) F P		- .1	
Window Sill	A B C D	W DW P M C STB CT V	I F P			
Window Sash	(A) B C D	W DW P (M) C STB CT V	(1) F P	white	- .1	
Window Casing / Lintel	(A) B C D	W DW P (M) C STB CT V	(1) F P		- .2	
Window Jamb / Frame	(A) B C D	W DW P (M) C STB CT V	(1) F P		- .1	
Window Sill	A B C D	W DW P M C STB CT V	I F P			
Window Sash	A B C D	W DW P M C STB CT V	I F P			
Window Casing / Lintel	A B C D	W DW P M C STB CT V	I F P			
Window Jamb / Frame	A B C D	W DW P M C STB CT V	I F P			
Window Sill	A B C D	W DW P M C STB CT V	I F P			
Window Sash	A B C D	W DW P M C STB CT V	I F P			
Window Casing / Lintel	A B C D	W DW P M C STB CT V	I F P			
Window Jamb / Frame	A B C D	W DW P M C STB CT V	I F P			
FASCIA	(A) B C D	W DW P (M) C STB CT V	(1) F P	white	- .1	
FRIEZE BOARD	A B C D	W DW P M C STB CT V	I F P			
RAFTER TAILS	A B C D	W DW P M C STB CT V	I F P			
GABLE VENT	A B C D	W DW P M C STB CT V	I F P			
GABLE WALL	A B C D	W DW P M C STB CT V	I F P			
EAVES SOFFIT	(A) B C D	W DW P M C STB CT V	(1) F P	Beige	- .8	
	A B C D	W DW P M C STB CT V	I F P			
	A B C D	W DW P M C STB CT V	I F P			
	A B C D	W DW P M C STB CT V	I F P			
	A B C D	W DW P M C STB CT V	I F P			
	A B C D	W DW P M C STB CT V	I F P			
	A B C D	W DW P M C STB CT V	I F P			
	A B C D	W DW P M C STB CT V	I F P			
	A B C D	W DW P M C STB CT V	I F P			
	A B C D	W DW P M C STB CT V	I F P			
	A B C D	W DW P M C STB CT V	I F P			
	A B C D	W DW P M C STB CT V	I F P			
	A B C D	W DW P M C STB CT V	I F P			
	A B C D	W DW P M C STB CT V	I F P			

ADDRESS: Cafeteria Main Hall

DATE:

AREA: INTERIOR

COMPONENT	LOCATION	SUBSTRATE	COND	COLOR	Pb	Qty / Comments
WALL	(A)	W DW P M C ST B CT V	(1) F P	white	-.1	
WALL	(B)	W DW P M C ST B CT V	(1) F P		-.1	
WALL	(C)	W DW P M C ST B CT V	(1) F P		-.1	
WALL	(D)	W DW P M C ST B CT V	(1) F P		-.1	
CEILING	XXXX	W DW P M C ST B CT V	(1) F P		-.1	
WALL	A B C D	W DW P M C ST B CT V	I F P			
BASEBOARD	A B C D	WOOD	I F P			
CHAIR RAIL	A B C D	WOOD	I F P			
CROWN MOLDING	A B C D	WOOD	I F P			
DOOR	A B (C) D	(V) DW P M C ST B CT V	(1) F P	white		
DOOR CASING	A B C D	W DW P M C ST B CT V	I F P			
DOOR JAMB	A B C D	W DW P M C ST B CT V	I F P			
DOOR	A B C D	W DW P M C ST B CT V	I F P			
DOOR CASING	A B C D	W DW P M C ST B CT V	I F P			
DOOR JAMB	A B C D	W DW P M C ST B CT V	I F P			
DOOR	A B C D	W DW P M C ST B CT V	I F P			
DOOR CASING	A B C D	W DW P M C ST B CT V	I F P			
DOOR JAMB	A B C D	W DW P M C ST B CT V	I F P			
Window Sill	A B C D	W DW P M C ST B CT V	I F P			
Window Sash	A B C D	W DW P M C ST B CT V	I F P			
Window Casing / Lintel	A B C D	W DW P M C ST B CT V	I F P			
Window Jamb / Frame	A B C D	W DW P M C ST B CT V	I F P			
Window Sill	A B C D	W DW P M C ST B CT V	I F P			
Window Sash	A B C D	W DW P M C ST B CT V	I F P			
Window Casing / Lintel	A B C D	W DW P M C ST B CT V	I F P			
Window Jamb / Frame	A B C D	W DW P M C ST B CT V	I F P			
Window Sill	A B C D	W DW P M C ST B CT V	I F P			
Window Sash	A B C D	W DW P M C ST B CT V	I F P			
Window Casing / Lintel	A B C D	W DW P M C ST B CT V	I F P			
Window Jamb / Frame	A B C D	W DW P M C ST B CT V	I F P			
	A B C D	W DW P M C ST B CT V	I F P			
Vent	A B C D	W DW P M C ST B CT V	I F P			
	A B C D	W DW P M C ST B CT V	I F P			
Closet Door	A B C D	W DW P M C ST B CT V	I F P			
Closet Door Casing	A B C D	W DW P M C ST B CT V	I F P			
Closet Door Jamb	A B C D	W DW P M C ST B CT V	I F P			
Closet Shelf	A B C D	W DW P M C ST B CT V	I F P			
Closet Shelf Support	A B C D	W DW P M C ST B CT V	I F P			
	A B C D	W DW P M C ST B CT V	I F P			
Cabinet Door	A B C D	W DW P M C ST B CT V	I F P			
Cabinet Shelf	A B C D	W DW P M C ST B CT V	I F P			
Cabinet Frame	A B C D	W DW P M C ST B CT V	I F P			
Cabinet Drawer	A B C D	W DW P M C ST B CT V	I F P			
Cabinet Drawer Frame	A B C D	W DW P M C ST B CT V	I F P			
	A B C D	W DW P M C ST B CT V	I F P			
Floor	A B C D	W DW P M C ST B CT V	I F P			
	A B C D	W DW P M C ST B CT V	I F P			
	A B C D	W DW P M C ST B CT V	I F P			
	A B C D	W DW P M C ST B CT V	I F P			
	A B C D	W DW P M C ST B CT V	I F P			
	A B C D	W DW P M C ST B CT V	I F P			

ADDRESS:

Building A

DATE:

AREA: EXTERIOR

COMPONENT	LOCATION	SUBSTRATE	COND	COLOR	Pb	Qty / Comments
WALL	(A) B C D	W DW P M C (S) B CT V	(1) F P	Beige	-.2	
WALL	A (B) C D	W DW P M C (S) B CT V	(1) F P		-.3	
WALL	A B (C) D	W DW P M C (S) B CT V	(1) F P		-.2	
WALL	A B C (D)	W DW P M C (S) B CT V	(1) F P		-.2	
roof flashing	A (B) C D	W DW P (M) C ST B CT V	(1) F P	Beige	-.4	
wall panels	A (B) C D	W DW P (M) C ST B CT V	(1) F P	Beige	-.3	
electrical conduit	A (B) C D	W DW P (M) C ST B CT V	(1) F P	Beige	-.2	
mechanical vents	A B C (D)	W DW P (M) C ST B CT V	(1) F P	Beige	-.2	
DOOR	A (B) C D	W DW P (M) C ST B CT V	(1) F P	TAN	-.1	
DOOR CASING	A (B) C D	W DW P (M) C ST B CT V	(1) F P		-.1	
DOOR JAMB	A (B) C D	W DW P (M) C ST B CT V	(1) F P		-.3	
DOOR	A B C D	W DW P M C ST B CT V	I F P			
DOOR CASING	A B C D	W DW P M C ST B CT V	I F P			
DOOR JAMB	A B C D	W DW P M C ST B CT V	I F P			
Window Sill	A B C D	W DW P M C ST B CT V	I F P			
Window Sash	A B C D	W DW P M C ST B CT V	I F P			
Window Casing / Lintel	A B C D	W DW P M C ST B CT V	I F P			
Window Jamb / Frame	A B C D	W DW P M C ST B CT V	I F P			
Window Sill	A B C D	W DW P M C ST B CT V	I F P			
Window Sash	A B C D	W DW P M C ST B CT V	I F P			
Window Casing / Lintel	A B C D	W DW P M C ST B CT V	I F P			
Window Jamb / Frame	A B C D	W DW P M C ST B CT V	I F P			
Window Sill	A B C D	W DW P M C ST B CT V	I F P			
Window Sash	A B C D	W DW P M C ST B CT V	I F P			
Window Casing / Lintel	A B C D	W DW P M C ST B CT V	I F P			
Window Jamb / Frame	A B C D	W DW P M C ST B CT V	I F P			
Window Sill	A B C D	W DW P M C ST B CT V	I F P			
Window Sash	A B C D	W DW P M C ST B CT V	I F P			
Window Casing / Lintel	A B C D	W DW P M C ST B CT V	I F P			
Window Jamb / Frame	A B C D	W DW P M C ST B CT V	I F P			
Window Sill	A B C D	W DW P M C ST B CT V	I F P			
Window Sash	A B C D	W DW P M C ST B CT V	I F P			
Window Casing / Lintel	A B C D	W DW P M C ST B CT V	I F P			
Window Jamb / Frame	A B C D	W DW P M C ST B CT V	I F P			
FASCIA	A (B) C D	W DW P (M) C ST B CT V	(1) F P	Beige	-.1	
FRIEZE BOARD	A B C D	W DW P M C ST B CT V	I F P			
RAFTER TAILS	A B C D	W DW P M C ST B CT V	I F P			
GABLE VENT	A B C D	W DW P M C ST B CT V	I F P			
GABLE WALL	A B C D	W DW P M C ST B CT V	I F P			
EAVES / SOFFIT	(A) B C D	W DW P M C (S) B CT V	(1) F P	Beige	-.2	
roof HVAC barrier	A B C D	W DW P (M) C ST B CT V	(1) F P	TAN	-.3	
	A B C D	W DW P M C ST B CT V	I F P			
	A B C D	W DW P M C ST B CT V	I F P			
	A B C D	W DW P M C ST B CT V	I F P			
	A B C D	W DW P M C ST B CT V	I F P			
	A B C D	W DW P M C ST B CT V	I F P			
	A B C D	W DW P M C ST B CT V	I F P			
	A B C D	W DW P M C ST B CT V	I F P			
	A B C D	W DW P M C ST B CT V	I F P			
	A B C D	W DW P M C ST B CT V	I F P			
	A B C D	W DW P M C ST B CT V	I F P			
	A B C D	W DW P M C ST B CT V	I F P			
	A B C D	W DW P M C ST B CT V	I F P			

ADDRESS: Bldg A classroom

DATE:

AREA: INTERIOR

COMPONENT	LOCATION	SUBSTRATE	COND	COLOR	Pb	Qty / Comments
WALL	(A)	W (DW) P M C ST B CT V	(1) F P	white	-.2	
WALL	(B)	W (DW) P M C ST B CT V	(1) F P		-.1	
WALL	(C)	W (DW) P M C ST B CT V	(1) F P		-.2	
WALL	(D)	W (DW) P M C ST B CT V	(1) F P		-.2	
CEILING	XXXX	W (DW) P M C ST B CT V	(1) F P		-.1	
WALL	A B C D	W DW P M C ST B CT V	I F P			
BASEBOARD	A B C D	WOOD	I F P			
CHAIR RAIL	A B C D	WOOD	I F P			
CROWN MOLDING	A B C D	WOOD	I F P			
DOOR	A B C D	W DW P M C ST B CT V	I F P			
DOOR CASING	A B C D	W DW P M C ST B CT V	I F P			
DOOR JAMB	A B C D	W DW P M C ST B CT V	I F P			
DOOR	A B C D	W DW P M C ST B CT V	I F P			
DOOR CASING	A B C D	W DW P M C ST B CT V	I F P			
DOOR JAMB	A B C D	W DW P M C ST B CT V	I F P			
DOOR	A B C D	W DW P M C ST B CT V	I F P			
DOOR CASING	A B C D	W DW P M C ST B CT V	I F P			
DOOR JAMB	A B C D	W DW P M C ST B CT V	I F P			
Window Sill	A B C D	W DW P M C ST B CT V	I F P			
Window Sash	A B C D	W DW P M C ST B CT V	I F P			
Window Casing / Lintel	A B C D	W DW P M C ST B CT V	I F P			
Window Jamb / Frame	A B C D	W DW P M C ST B CT V	I F P			
Window Sill	A B C D	W DW P M C ST B CT V	I F P			
Window Sash	A B C D	W DW P M C ST B CT V	I F P			
Window Casing / Lintel	A B C D	W DW P M C ST B CT V	I F P			
Window Jamb / Frame	A B C D	W DW P M C ST B CT V	I F P			
Window Sill	A B C D	W DW P M C ST B CT V	I F P			
Window Sash	A B C D	W DW P M C ST B CT V	I F P			
Window Casing / Lintel	A B C D	W DW P M C ST B CT V	I F P			
Window Jamb / Frame	A B C D	W DW P M C ST B CT V	I F P			
Vent	A B C D	W DW P M C ST B CT V	I F P			
	A B C D	W DW P M C ST B CT V	I F P			
Closet Door	A B C D	W DW P M C ST B CT V	I F P			
Closet Door Casing	A B C D	W DW P M C ST B CT V	I F P			
Closet Door Jamb	A B C D	W DW P M C ST B CT V	I F P			
Closet Shelf	A B C D	W DW P M C ST B CT V	I F P			
Closet Shelf Support	A B C D	W DW P M C ST B CT V	I F P			
	A B C D	W DW P M C ST B CT V	I F P			
Cabinet Door	A B C D	W DW P M C ST B CT V	I F P			
Cabinet Shelf	A B C D	W DW P M C ST B CT V	I F P			
Cabinet Frame	A B C D	W DW P M C ST B CT V	I F P			
Cabinet Drawer	A B C D	W DW P M C ST B CT V	I F P			
Cabinet Drawer Frame	A B C D	W DW P M C ST B CT V	I F P			
	A B C D	W DW P M C ST B CT V	I F P			
Floor	A B C D	W DW P M C ST B CT V	I F P			
	A B C D	W DW P M C ST B CT V	I F P			
	A B C D	W DW P M C ST B CT V	I F P			
	A B C D	W DW P M C ST B CT V	I F P			
	A B C D	W DW P M C ST B CT V	I F P			
	A B C D	W DW P M C ST B CT V	I F P			

ADDRESS:

Building B

DATE:

## AREA: EXTERIOR

COMPONENT	LOCATION	SUBSTRATE	COND	COLOR	Pb	Qty / Comments
WALL	(A) B C D	W DW P M C (S) B CT V	(1) F P	Beige	-.3	
WALL	A (B) C D	W DW P M C (S) B CT V	(1) F P		-.3	
WALL	A B (C) D	W DW P M C (S) B CT V	(1) F P		-.2	
WALL	A B C (D)	W DW P M C (S) B CT V	(1) F P		-.3	
roof flashing	A (B) C D	W DW P (M) C STB CT V	(1) F P	Beige	-.4	
mechanical vent	A B C (D)	W DW P (M) C STB CT V	(1) F P	Beige	-.1	
electrical conduit	A (B) C D	W DW P (M) C STB CT V	(1) F P	Beige	-.2	
roof HVAC barrier	A B C D	W DW P (M) C STB CT V	(1) F P	TAN	-.1	
DOOR	(A) B C D	W DW P (M) C STB CT V	(1) F P	TAN	-.2	
DOOR CASING	(A) B C D	W DW P (M) C STB CT V	(1) F P		-.2	
DOOR JAMB	(A) B C D	W DW P (M) C STB CT V	(1) F P		-.3	
DOOR	A B C D	W DW P M C STB CT V	I F P			
DOOR CASING	A B C D	W DW P M C STB CT V	I F P			
DOOR JAMB	A B C D	W DW P M C STB CT V	I F P			
Window Sill	A B C (D)	(W) DW P M C STB CT V	(1) F P	TAN	-.2	
Window Sash	A B C D	W DW P M C STB CT V	I F P			
Window Casing / Lintel	A B C D	W DW P M C STB CT V	I F P			
Window Jamb / Frame	A B C D	W DW P M C STB CT V	I F P			
Window Sill	A B C D	W DW P M C STB CT V	I F P			
Window Sash	A B C D	W DW P M C STB CT V	I F P			
Window Casing / Lintel	A B C D	W DW P M C STB CT V	I F P			
Window Jamb / Frame	A B C D	W DW P M C STB CT V	I F P			
Window Sill	A B C D	W DW P M C STB CT V	I F P			
Window Sash	A B C D	W DW P M C STB CT V	I F P			
Window Casing / Lintel	A B C D	W DW P M C STB CT V	I F P			
Window Jamb / Frame	A B C D	W DW P M C STB CT V	I F P			
Window Sill	A B C D	W DW P M C STB CT V	I F P			
Window Sash	A B C D	W DW P M C STB CT V	I F P			
Window Casing / Lintel	A B C D	W DW P M C STB CT V	I F P			
Window Jamb / Frame	A B C D	W DW P M C STB CT V	I F P			
FASCIA	(A) B C D	W DW P (M) C STB CT V	(1) F P	Beige	-.1	
FRIEZE BOARD	A B C D	W DW P M C STB CT V	I F P			
RAFTER TAILS	A B C D	W DW P M C STB CT V	I F P			
GABLE VENT	A B C D	W DW P M C STB CT V	I F P			
GABLE WALL	A B C D	W DW P M C STB CT V	I F P			
EAVES SOFFIT	A B C (D)	W DW P M C (S) B CT V	(1) F P	Beige	-.3	
	A B C D	W DW P M C STB CT V	I F P			
	A B C D	W DW P M C STB CT V	I F P			
	A B C D	W DW P M C STB CT V	I F P			
	A B C D	W DW P M C STB CT V	I F P			
	A B C D	W DW P M C STB CT V	I F P			
	A B C D	W DW P M C STB CT V	I F P			
	A B C D	W DW P M C STB CT V	I F P			
	A B C D	W DW P M C STB CT V	I F P			
	A B C D	W DW P M C STB CT V	I F P			
	A B C D	W DW P M C STB CT V	I F P			
	A B C D	W DW P M C STB CT V	I F P			
	A B C D	W DW P M C STB CT V	I F P			
	A B C D	W DW P M C STB CT V	I F P			
	A B C D	W DW P M C STB CT V	I F P			
	A B C D	W DW P M C STB CT V	I F P			

ADDRESS: Building B classroom

DATE:

AREA: INTERIOR

COMPONENT	LOCATION	SUBSTRATE	COND	COLOR	Pb	Qty / Comments
WALL	(A)	W DW P M C ST B CT V	(D) F P	white	-	
WALL	(B)	W DW P M C ST B CT V	(D) F P		-	
WALL	(C)	W DW P M C ST B CT V	(D) F P		-	
WALL	(D)	W DW P M C ST B CT V	(D) F P		-	
CEILING	XXXX	W DW P M C ST B CT V	(D) F P		-	
WALL	A B C D	W DW P M C ST B CT V	I F P			
BASEBOARD	A B C D	WOOD	I F P			
CHAIR RAIL	A B C D	WOOD	I F P			
CROWN MOLDING	A B C D	WOOD	I F P			
DOOR	A B C D	W DW P M C ST B CT V	I F P			
DOOR CASING	A B C D	W DW P M C ST B CT V	I F P			
DOOR JAMB	A B C D	W DW P M C ST B CT V	I F P			
DOOR	A B C D	W DW P M C ST B CT V	I F P			
DOOR CASING	A B C D	W DW P M C ST B CT V	I F P			
DOOR JAMB	A B C D	W DW P M C ST B CT V	I F P			
DOOR	A B C D	W DW P M C ST B CT V	I F P			
DOOR CASING	A B C D	W DW P M C ST B CT V	I F P			
DOOR JAMB	A B C D	W DW P M C ST B CT V	I F P			
DOOR	A B C D	W DW P M C ST B CT V	I F P			
DOOR CASING	A B C D	W DW P M C ST B CT V	I F P			
DOOR JAMB	A B C D	W DW P M C ST B CT V	I F P			
Window Sill	A B C D	W DW P M C ST B CT V	I F P			
Window Sash	A B C D	W DW P M C ST B CT V	I F P			
Window Casing / Lintel	A B C D	W DW P M C ST B CT V	I F P			
Window Jamb / Frame	A B C D	W DW P M C ST B CT V	I F P			
Window Sill	A B C D	W DW P M C ST B CT V	I F P			
Window Sash	A B C D	W DW P M C ST B CT V	I F P			
Window Casing / Lintel	A B C D	W DW P M C ST B CT V	I F P			
Window Jamb / Frame	A B C D	W DW P M C ST B CT V	I F P			
Window Sill	A B C D	W DW P M C ST B CT V	I F P			
Window Sash	A B C D	W DW P M C ST B CT V	I F P			
Window Casing / Lintel	A B C D	W DW P M C ST B CT V	I F P			
Window Jamb / Frame	A B C D	W DW P M C ST B CT V	I F P			
Window Sill	A B C D	W DW P M C ST B CT V	I F P			
Window Sash	A B C D	W DW P M C ST B CT V	I F P			
Window Casing / Lintel	A B C D	W DW P M C ST B CT V	I F P			
Window Jamb / Frame	A B C D	W DW P M C ST B CT V	I F P			
	A B C D	W DW P M C ST B CT V	I F P			
Vent	A B C D	W DW P M C ST B CT V	I F P			
	A B C D	W DW P M C ST B CT V	I F P			
Closet Door	A B C D	W DW P M C ST B CT V	I F P			
Closet Door Casing	A B C D	W DW P M C ST B CT V	I F P			
Closet Door Jamb	A B C D	W DW P M C ST B CT V	I F P			
Closet Shelf	A B C D	W DW P M C ST B CT V	I F P			
Closet Shelf Support	A B C D	W DW P M C ST B CT V	I F P			
	A B C D	W DW P M C ST B CT V	I F P			
Cabinet Door	A B C D	W DW P M C ST B CT V	I F P			
Cabinet Shelf	A B C D	W DW P M C ST B CT V	I F P			
Cabinet Frame	A B C D	W DW P M C ST B CT V	I F P			
Cabinet Drawer	A B C D	W DW P M C ST B CT V	I F P			
Cabinet Drawer Frame	A B C D	W DW P M C ST B CT V	I F P			
	A B C D	W DW P M C ST B CT V	I F P			
Floor	A B C D	W DW P M C ST B CT V	I F P			
	A B C D	W DW P M C ST B CT V	I F P			
	A B C D	W DW P M C ST B CT V	I F P			
	A B C D	W DW P M C ST B CT V	I F P			
	A B C D	W DW P M C ST B CT V	I F P			
	A B C D	W DW P M C ST B CT V	I F P			

ADDRESS:

Building C

DATE:

AREA: EXTERIOR

COMPONENT	LOCATION	SUBSTRATE	COND	COLOR	Pb	Qty / Comments
WALL	(A) B C D	W DW P M C (S) B CT V	(1) F P	beige	-.2	
WALL	A (B) C D	W DW P M C (S) B CT V	(1) F P		-.2	
WALL	A B (C) D	W DW P M C (S) B CT V	(1) F P		-.2	
WALL	A B C (D)	W DW P M C (S) B CT V	(1) F P		-.2	
mechanical vent	A B (C) D	W DW P (M) C STB CT V	(1) F P	Beige	-.3	
roof flashing	A B C (D)	W DW P (M) C STB CT V	(1) F P	TAN	-.4	
roof HVAC barrier	A B C D	W DW P (M) C STB CT V	(1) F P	TAN	-.2	
	A B C D	W DW P M C STB CT V	I F P			
DOOR	A B C (D)	W DW P (M) C STB CT V	(1) F P	TAN	-.1	
DOOR CASING	A B C (D)	W DW P (M) C STB CT V	(1) F P		-.1	
DOOR JAMB	A B C (D)	W DW P (M) C STB CT V	(1) F P		-.1	
DOOR	A B C D	W DW P M C STB CT V	I F P			
DOOR CASING	A B C D	W DW P M C STB CT V	I F P			
DOOR JAMB	A B C D	W DW P M C STB CT V	I F P			
Window Sill	A B C D	W DW P M C STB CT V	I F P			
Window Sash	A B C D	W DW P M C STB CT V	I F P			
Window Casing / Lintel	A B C D	W DW P M C STB CT V	I F P			
Window Jamb / Frame	A B C D	W DW P M C STB CT V	I F P			
Window Sill	A B C D	W DW P M C STB CT V	I F P			
Window Sash	A B C D	W DW P M C STB CT V	I F P			
Window Casing / Lintel	A B C D	W DW P M C STB CT V	I F P			
Window Jamb / Frame	A B C D	W DW P M C STB CT V	I F P			
Window Sill	A B C D	W DW P M C STB CT V	I F P			
Window Sash	A B C D	W DW P M C STB CT V	I F P			
Window Casing / Lintel	A B C D	W DW P M C STB CT V	I F P			
Window Jamb / Frame	A B C D	W DW P M C STB CT V	I F P			
Window Sill	A B C D	W DW P M C STB CT V	I F P			
Window Sash	A B C D	W DW P M C STB CT V	I F P			
Window Casing / Lintel	A B C D	W DW P M C STB CT V	I F P			
Window Jamb / Frame	A B C D	W DW P M C STB CT V	I F P			
Window Sill	A B C D	W DW P M C STB CT V	I F P			
Window Sash	A B C D	W DW P M C STB CT V	I F P			
Window Casing / Lintel	A B C D	W DW P M C STB CT V	I F P			
Window Jamb / Frame	A B C D	W DW P M C STB CT V	I F P			
FASCIA	A B C (D)	W DW P (M) C STB CT V	(1) F P	Beige	-.1	
FRIEZE BOARD	A B C D	W DW P M C STB CT V	I F P			
RAFTER TAILS	A B C D	W DW P M C STB CT V	I F P			
GABLE VENT	A B C D	W DW P M C STB CT V	I F P			
GABLE WALL	A B C D	W DW P M C STB CT V	I F P			
EAVES SOFFIT	A B C (D)	W DW P M C (S) B CT V	(1) F P	Beige	-.1	
	A B C D	W DW P M C STB CT V	I F P			
	A B C D	W DW P M C STB CT V	I F P			
	A B C D	W DW P M C STB CT V	I F P			
	A B C D	W DW P M C STB CT V	I F P			
	A B C D	W DW P M C STB CT V	I F P			
	A B C D	W DW P M C STB CT V	I F P			
	A B C D	W DW P M C STB CT V	I F P			
	A B C D	W DW P M C STB CT V	I F P			
	A B C D	W DW P M C STB CT V	I F P			
	A B C D	W DW P M C STB CT V	I F P			
	A B C D	W DW P M C STB CT V	I F P			
	A B C D	W DW P M C STB CT V	I F P			
	A B C D	W DW P M C STB CT V	I F P			
	A B C D	W DW P M C STB CT V	I F P			
	A B C D	W DW P M C STB CT V	I F P			

ADDRESS:

Building C classroom

DATE:

## AREA: INTERIOR

COMPONENT	LOCATION	SUBSTRATE	COND	COLOR	Pb	Qty / Comments
WALL	(A)	W DW P M C ST B CT V	DFP	white	-.7	
WALL	(B)	W DW P M C ST B CT V	DFP		-.7	
WALL	(C)	W DW P M C ST B CT V	DFP		-.1	
WALL	(D)	W DW P M C ST B CT V	DFP		-.1	
CEILING	XXXX	W DW P M C ST B CT V	DFP		-.7	
WALL	A B C D	W DW P M C ST B CT V	IFP			
BASEBOARD	A B C D	WOOD	IFP			
CHAIR RAIL	A B C D	WOOD	IFP			
CROWN MOLDING	A B C D	WOOD	IFP			
DOOR	A B C D	W DW P M C ST B CT V	IFP			
DOOR CASING	A B C D	W DW P M C ST B CT V	IFP			
DOOR JAMB	A B C D	W DW P M C ST B CT V	IFP			
DOOR	A B C D	W DW P M C ST B CT V	IFP			
DOOR CASING	A B C D	W DW P M C ST B CT V	IFP			
DOOR JAMB	A B C D	W DW P M C ST B CT V	IFP			
DOOR	A B C D	W DW P M C ST B CT V	IFP			
DOOR CASING	A B C D	W DW P M C ST B CT V	IFP			
DOOR JAMB	A B C D	W DW P M C ST B CT V	IFP			
Window Sill	A B C D	W DW P M C ST B CT V	IFP			
Window Sash	A B C D	W DW P M C ST B CT V	IFP			
Window Casing / Lintel	A B C D	W DW P M C ST B CT V	IFP			
Window Jamb / Frame	A B C D	W DW P M C ST B CT V	IFP			
Window Sill	A B C D	W DW P M C ST B CT V	IFP			
Window Sash	A B C D	W DW P M C ST B CT V	IFP			
Window Casing / Lintel	A B C D	W DW P M C ST B CT V	IFP			
Window Jamb / Frame	A B C D	W DW P M C ST B CT V	IFP			
Window Sill	A B C D	W DW P M C ST B CT V	IFP			
Window Sash	A B C D	W DW P M C ST B CT V	IFP			
Window Casing / Lintel	A B C D	W DW P M C ST B CT V	IFP			
Window Jamb / Frame	A B C D	W DW P M C ST B CT V	IFP			
Window Sill	A B C D	W DW P M C ST B CT V	IFP			
Window Sash	A B C D	W DW P M C ST B CT V	IFP			
Window Casing / Lintel	A B C D	W DW P M C ST B CT V	IFP			
Window Jamb / Frame	A B C D	W DW P M C ST B CT V	IFP			
Vent	A B C D	W DW P M C ST B CT V	IFP			
Vent	A B C D	W DW P M C ST B CT V	IFP			
Closest Door	A B C D	W DW P M C ST B CT V	IFP			
Closest Door Casing	A B C D	W DW P M C ST B CT V	IFP			
Closest Door Jamb	A B C D	W DW P M C ST B CT V	IFP			
Closest Shelf	A B C D	W DW P M C ST B CT V	IFP			
Closest Shelf Support	A B C D	W DW P M C ST B CT V	IFP			
Closest Shelf Support	A B C D	W DW P M C ST B CT V	IFP			
Cabinet Door	A B C D	W DW P M C ST B CT V	IFP			
Cabinet Shelf	A B C D	W DW P M C ST B CT V	IFP			
Cabinet Frame	A B C D	W DW P M C ST B CT V	IFP			
Cabinet Drawer	A B C D	W DW P M C ST B CT V	IFP			
Cabinet Drawer Frame	A B C D	W DW P M C ST B CT V	IFP			
Cabinet Drawer Frame	A B C D	W DW P M C ST B CT V	IFP			
Floor	A B C D	W DW P M C ST B CT V	IFP			
Floor	A B C D	W DW P M C ST B CT V	IFP			
Floor	A B C D	W DW P M C ST B CT V	IFP			
Floor	A B C D	W DW P M C ST B CT V	IFP			
Floor	A B C D	W DW P M C ST B CT V	IFP			
Floor	A B C D	W DW P M C ST B CT V	IFP			
Floor	A B C D	W DW P M C ST B CT V	IFP			





ADDRESS: Bldg E staff

DATE:

AREA: EXTERIOR

COMPONENT	LOCATION	SUBSTRATE	COND	COLOR	Pb	Qty / Comments
WALL	(A) B C D	(W) DW P M C ST B CT V	(1) F P	Beige	-1	
WALL	A (B) C D	(W) DW P M C ST B CT V	(1) F P		-1	
WALL	A B (C) D	(W) DW P M C ST B CT V	(1) F P		-1	
WALL	A B C (D)	(W) DW P M C ST B CT V	(1) F P		-1	
	A B C D	W DW P M C ST B CT V	I F P			
	A B C D	W DW P M C ST B CT V	I F P			
	A B C D	W DW P M C ST B CT V	I F P			
	A B C D	W DW P M C ST B CT V	I F P			
DOOR	A B C (D)	W DW P (M) C ST B CT V	(1) F P	TAN	-2	
DOOR CASING	A B C (D)	W DW P (M) C ST B CT V	(1) F P		-2	
DOOR JAMB	A B C (D)	W DW P (M) C ST B CT V	(1) F P		-3	
DOOR	A B C D	W DW P M C ST B CT V	I F P			
DOOR CASING	A B C D	W DW P M C ST B CT V	I F P			
DOOR JAMB	A B C D	W DW P M C ST B CT V	I F P			
Window Sill	A B C D	W DW P M C ST B CT V	I F P			
Window Sash	A B C D	W DW P M C ST B CT V	I F P			
Window Casing / Lintel	A B C D	W DW P M C ST B CT V	I F P			
Window Jamb / Frame	A B C D	W DW P M C ST B CT V	I F P			
Window Sill	A B C D	W DW P M C ST B CT V	I F P			
Window Sash	A B C D	W DW P M C ST B CT V	I F P			
Window Casing / Lintel	A B C D	W DW P M C ST B CT V	I F P			
Window Jamb / Frame	A B C D	W DW P M C ST B CT V	I F P			
Window Sill	A B C D	W DW P M C ST B CT V	I F P			
Window Sash	A B C D	W DW P M C ST B CT V	I F P			
Window Casing / Lintel	A B C D	W DW P M C ST B CT V	I F P			
Window Jamb / Frame	A B C D	W DW P M C ST B CT V	I F P			
Window Sill	A B C D	W DW P M C ST B CT V	I F P			
Window Sash	A B C D	W DW P M C ST B CT V	I F P			
Window Casing / Lintel	A B C D	W DW P M C ST B CT V	I F P			
Window Jamb / Frame	A B C D	W DW P M C ST B CT V	I F P			
Window Sill	A B C D	W DW P M C ST B CT V	I F P			
Window Sash	A B C D	W DW P M C ST B CT V	I F P			
Window Casing / Lintel	A B C D	W DW P M C ST B CT V	I F P			
Window Jamb / Frame	A B C D	W DW P M C ST B CT V	I F P			
FASCIA	A B C (D)	W DW P (M) C ST B CT V	(1) F P	TAN	-3	
FRIEZE BOARD	A B C D	W DW P M C ST B CT V	I F P			
RAFTER TAILS	A B C D	W DW P M C ST B CT V	I F P			
GABLE VENT	A B C D	W DW P M C ST B CT V	I F P			
GABLE WALL	A B C D	W DW P M C ST B CT V	I F P			
(EAVES) SOFFIT	A B C (D)	(W) DW P M C ST B CT V	(1) F P	Beige	-2	
	A B C D	W DW P M C ST B CT V	I F P			
	A B C D	W DW P M C ST B CT V	I F P			
	A B C D	W DW P M C ST B CT V	I F P			
	A B C D	W DW P M C ST B CT V	I F P			
	A B C D	W DW P M C ST B CT V	I F P			
	A B C D	W DW P M C ST B CT V	I F P			
	A B C D	W DW P M C ST B CT V	I F P			
	A B C D	W DW P M C ST B CT V	I F P			
	A B C D	W DW P M C ST B CT V	I F P			
	A B C D	W DW P M C ST B CT V	I F P			
	A B C D	W DW P M C ST B CT V	I F P			
	A B C D	W DW P M C ST B CT V	I F P			
	A B C D	W DW P M C ST B CT V	I F P			

ADDRESS: Bungalows

DATE:

AREA: EXTERIOR

COMPONENT	LOCATION	SUBSTRATE	COND	COLOR	Pb	Qty / Comments
WALL	A B C D	W DW P M C ST B CT V	① F P	Beige	-.2	
WALL	A B C D	W DW P M C ST B CT V	① F P		-.2	
WALL	A B C D	W DW P M C ST B CT V	① F P		-.2	
WALL	A B C D	W DW P M C ST B CT V	① F P		-.2	
	A B C D	W DW P M C ST B CT V	I F P			
	A B C D	W DW P M C ST B CT V	I F P			
	A B C D	W DW P M C ST B CT V	I F P			
	A B C D	W DW P M C ST B CT V	I F P			
DOOR	A B C D	W DW P M C ST B CT V	I F P			
DOOR CASING	A B C D	W DW P M C ST B CT V	I F P			
DOOR JAMB	A B C D	W DW P M C ST B CT V	I F P			
DOOR	A B C D	W DW P M C ST B CT V	I F P			
DOOR CASING	A B C D	W DW P M C ST B CT V	I F P			
DOOR JAMB	A B C D	W DW P M C ST B CT V	I F P			
Window Sill	A B C D	W DW P M C ST B CT V	I F P			
Window Sash	A B C D	W DW P M C ST B CT V	I F P			
Window Casing / Lintel	A B C D	W DW P M C ST B CT V	I F P			
Window Jamb / Frame	A B C D	W DW P M C ST B CT V	① F P	Beige	-.1	
Window Sill	A B C D	W DW P M C ST B CT V	I F P			
Window Sash	A B C D	W DW P M C ST B CT V	I F P			
Window Casing / Lintel	A B C D	W DW P M C ST B CT V	I F P			
Window Jamb / Frame	A B C D	W DW P M C ST B CT V	I F P			
Window Sill	A B C D	W DW P M C ST B CT V	I F P			
Window Sash	A B C D	W DW P M C ST B CT V	I F P			
Window Casing / Lintel	A B C D	W DW P M C ST B CT V	I F P			
Window Jamb / Frame	A B C D	W DW P M C ST B CT V	I F P			
Window Sill	A B C D	W DW P M C ST B CT V	I F P			
Window Sash	A B C D	W DW P M C ST B CT V	I F P			
Window Casing / Lintel	A B C D	W DW P M C ST B CT V	I F P			
Window Jamb / Frame	A B C D	W DW P M C ST B CT V	I F P			
Window Sill	A B C D	W DW P M C ST B CT V	I F P			
Window Sash	A B C D	W DW P M C ST B CT V	I F P			
Window Casing / Lintel	A B C D	W DW P M C ST B CT V	I F P			
Window Jamb / Frame	A B C D	W DW P M C ST B CT V	I F P			
FASCIA	A B C D	W DW P M C ST B CT V	I F P			
FRIEZE BOARD	A B C D	W DW P M C ST B CT V	I F P			
RAFTER TAILS	A B C D	W DW P M C ST B CT V	I F P			
GABLE VENT	A B C D	W DW P M C ST B CT V	I F P			
GABLE WALL	A B C D	W DW P M C ST B CT V	I F P			
EAVES SOFFIT	A B C D	W DW P M C ST B CT V	① F P	Beige	-.2	
	A B C D	W DW P M C ST B CT V	I F P			
	A B C D	W DW P M C ST B CT V	I F P			
	A B C D	W DW P M C ST B CT V	I F P			
	A B C D	W DW P M C ST B CT V	I F P			
	A B C D	W DW P M C ST B CT V	I F P			
	A B C D	W DW P M C ST B CT V	I F P			
	A B C D	W DW P M C ST B CT V	I F P			
	A B C D	W DW P M C ST B CT V	I F P			
	A B C D	W DW P M C ST B CT V	I F P			
	A B C D	W DW P M C ST B CT V	I F P			
	A B C D	W DW P M C ST B CT V	I F P			
	A B C D	W DW P M C ST B CT V	I F P			
	A B C D	W DW P M C ST B CT V	I F P			

**APPENDIX D**  
**CERTIFICATIONS**

State of California  
Division of Occupational Safety and Health  
Certified Asbestos Consultant

**Bond L. McCowan**



Certification No. **12-4865**

Expires on **03/21/22**

This certification was issued by the Division of Occupational Safety and Health as authorized by Sections 7150 et seq. of the Business and Professions Code.



STATE OF CALIFORNIA  
DEPARTMENT OF PUBLIC HEALTH



# LEAD-RELATED CONSTRUCTION CERTIFICATE

**INDIVIDUAL:**



**Bond McCowan**

**CERTIFICATE TYPE:**

Lead Inspector/Assessor  
Lead Project Monitor

**NUMBER:**

LRC-00002944  
LRC-00002943


**EXPIRATION DATE:**

10/31/2021  
10/31/2021

Disclaimer: This document alone should not be relied upon to confirm certification status. Compare the individual's photo and name to another valid form of government issued photo identification. Verify the individual's certification status by searching for Lead-Related Construction Professionals at [www.cdph.ca.gov/programs/clppb](http://www.cdph.ca.gov/programs/clppb) or calling (800) 597-LEAD.

State of California  
Division of Occupational Safety and Health  
**Certified Site Surveillance Technician**

**Bond L McCowan, Jr.**



Name

Certification No. 13-5024

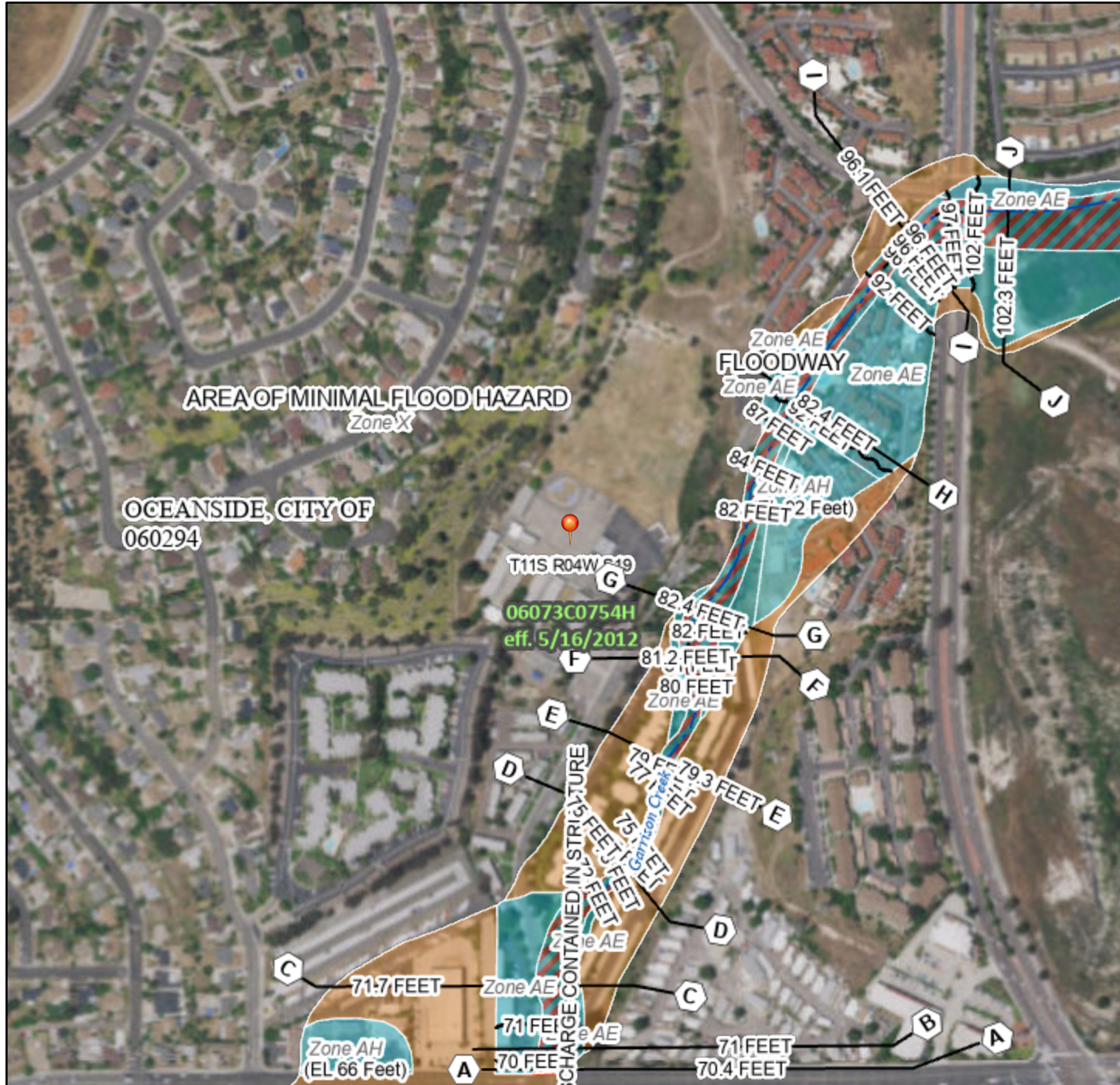
Expires on 05/15/22

This certification was issued by the Division of Occupational Safety and Health as authorized by Sections 7180 et seq. of the Business and Professions Code.

# National Flood Hazard Layer FIRMMette



117°20'32"W 33°12'36"N



## Legend

SEE FIS REPORT FOR DETAILED LEGEND AND INDEX MAP FOR FIRM PANEL LAYOUT

SPECIAL FLOOD HAZARD AREAS	Without Base Flood Elevation (BFE) Zone A, V, A99	With BFE or Depth Zone AE, AO, AH, VE, AR	Regulatory Floodway

OTHER AREAS OF FLOOD HAZARD	0.2% Annual Chance Flood Hazard, Areas of 1% annual chance flood with average depth less than one foot or with drainage areas of less than one square mile Zone X	Future Conditions 1% Annual Chance Flood Hazard Zone X	Area with Reduced Flood Risk due to Levee. See Notes. Zone X	Area with Flood Risk due to Levee Zone D

OTHER AREAS	NO SCREEN Area of Minimal Flood Hazard Zone X	Effective LOMRs	Area of Undetermined Flood Hazard Zone D

GENERAL STRUCTURES	Channel, Culvert, or Storm Sewer	Levee, Dike, or Floodwall

OTHER FEATURES	Cross Sections with 1% Annual Chance Water Surface Elevation	Coastal Transect	Base Flood Elevation Line (BFE)	Limit of Study	Jurisdiction Boundary	Coastal Transect Baseline	Profile Baseline	Hydrographic Feature
	 20.2 17.5							

MAP PANELS	Digital Data Available	No Digital Data Available	Unmapped

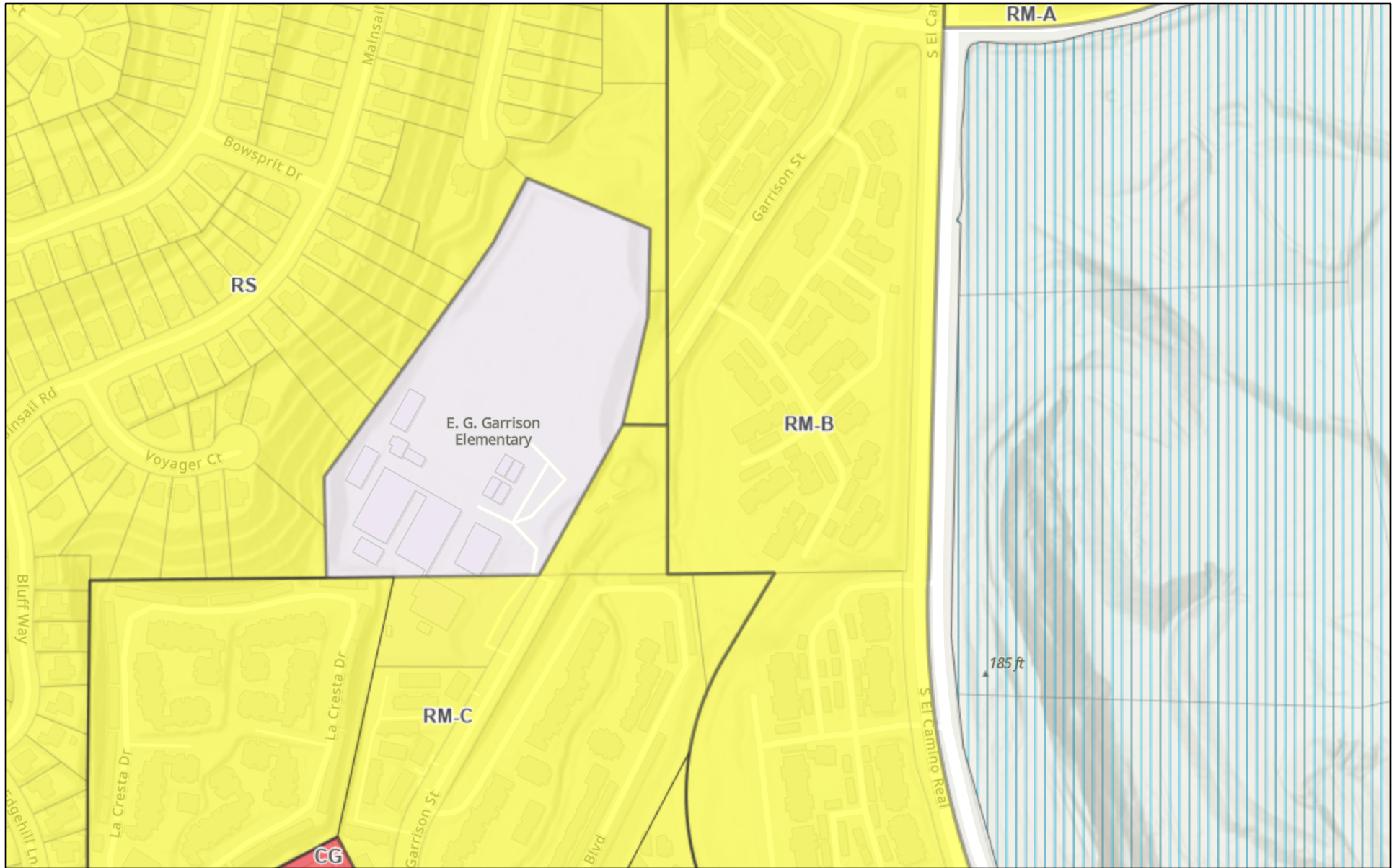
The pin displayed on the map is an approximate point selected by the user and does not represent an authoritative property location.

This map complies with FEMA's standards for the use of digital flood maps if it is not void as described below. The basemap shown complies with FEMA's basemap accuracy standards






The flood hazard information is derived directly from the authoritative NFHL web services provided by FEMA. This map was exported on **10/20/2022 at 12:54 PM** and does not reflect changes or amendments subsequent to this date and time. The NFHL and effective information may change or become superseded by new data over time.


This map image is void if the one or more of the following map elements do not appear: basemap imagery, flood zone labels, legend, scale bar, map creation date, community identifiers, FIRM panel number, and FIRM effective date. Map images for unmapped and unmodernized areas cannot be used for regulatory purposes.

# Oceanside Land Use and Zoning



10/21/2022, 10:20:57 AM

-  Pre-Approved Mitigation Areas
  -  Residential
  -  PARCEL
  -  Commercial
  -  Wildlife Corridor Planning Zone
- LOCATION**



Esri Community Maps Contributors, SanGIS, California State Parks, © OpenStreetMap, Microsoft, Esri, HERE, Garmin, SafeGraph,

GIS Division, Water Utilities Department

Every reasonable effort has been made to assure the accuracy of the maps and data provided; nevertheless, some information may not be accurate. The City of Oceanside assumes no responsibility arising from use of this information.

**OCEANSIDE SITE DISCOVERY**

STUDY AREA BOUNDED BY OCEANSIDE BOULEVARD AND S COAST HIGHWAY  
OCEANSIDE, CA 92054

Inquiry Number:  
October 27, 2022

**EDR Site Report™**



6 Armstrong Road, 4th floor  
Shelton, CT 06484  
Toll Free: 800.352.0050  
[www.edrnet.com](http://www.edrnet.com)

# TABLE OF CONTENTS

The EDR-Site Report™ is a comprehensive presentation of government filings on a facility identified in a search of federal, state and local environmental databases.

**Section 1: Facility Detail Reports . . . . . Page 3**

All available detailed information from databases where sites are identified.

**Section 2: Databases and Update Information. . . . . Page 6**

Name, source, update dates, contact phone number and description of each of the databases for this report.

***Thank you for your business.***  
Please contact EDR at 1-800-352-0050  
with any questions or comments.

**Disclaimer - Copyright and Trademark Notice**

This report contains information obtained from a variety of public and other sources reasonably available to Environmental Data Resources, Inc. It cannot be concluded from this Report that coverage information for the target and surrounding properties does not exist from other sources. **NO WARRANTY EXPRESSED OR IMPLIED, IS MADE WHATSOEVER IN CONNECTION WITH THIS REPORT. ENVIRONMENTAL DATA RESOURCES, INC. SPECIFICALLY DISCLAIMS THE MAKING OF ANY SUCH WARRANTIES, INCLUDING WITHOUT LIMITATION, MERCHANTABILITY OR FITNESS FOR A PARTICULAR USE OR PURPOSE. ALL RISK IS ASSUMED BY THE USER. IN NO EVENT SHALL ENVIRONMENTAL DATA RESOURCES, INC. BE LIABLE TO ANYONE, WHETHER ARISING OUT OF ERRORS OR OMISSIONS, NEGLIGENCE, ACCIDENT OR ANY OTHER CAUSE, FOR ANY LOSS OR DAMAGE, INCLUDING, WITHOUT LIMITATION, SPECIAL, INCIDENTAL, CONSEQUENTIAL, OR EXEMPLARY DAMAGES. ANY LIABILITY ON THE PART OF ENVIRONMENTAL DATA RESOURCES, INC. IS STRICTLY LIMITED TO A REFUND OF THE AMOUNT PAID FOR THIS REPORT.** Purchaser accepts this report "AS IS". Any analyses, estimates, ratings, or risk codes provided in this report are provided for illustrative purposes only, and are not intended to provide, nor should they be interpreted as providing any facts regarding, or prediction or forecast of, any environmental risk for any property. Only a Phase I Environmental Site Assessment performed by an environmental professional can produce information regarding the environmental risk for any property. Additionally, the information provided in this Report is not to be construed as legal advice.

Copyright 2020 by Environmental Data Resources, Inc. All rights reserved. Reproduction in any media or format, in whole or in part, of any report or map of Environmental Data Resources, Inc., or its affiliates, is prohibited without prior written permission.

EDR and its logos (including Sanborn and Sanborn Map) are trademarks of Environmental Data Resources, Inc. or its affiliates. All other trademarks used herein are the property of their respective owners.

# SECTION 1: FACILITY DETAIL REPORTS

OCEANSIDE SITE DISCOVERY  
STUDY AREA BOUNDED BY OCEANSIDE BOULEVARD AND S COAST HIGHWAY  
OCEANSIDE, CA 92054  
EDR ID #S123785073

## Databases:

ENVIROSTOR: EnviroStor Database  
RESPONSE: State Response Sites

## ENVIROSTOR:

Name: OCEANSIDE SITE DISCOVERY  
Address: STUDY AREA BOUNDED BY OCEANSIDE BOULEVARD AND S COAST HIGHWAY  
City,State,Zip: OCEANSIDE, CA 92054  
Facility ID: 60002805  
Status: Refer: Local Agency  
Status Date: 04/14/2021  
Site Code: 401870  
Site Type: State Response  
Site Type Detailed: State Response or NPL  
Acres: 0  
NPL: NO  
Regulatory Agencies: SMBRP  
Lead Agency: SMBRP  
Program Manager: Scarlett Zhai  
Supervisor: Emad Yemut  
Division Branch: Southern California Schools & Brownfields Outreach  
Assembly: , 76  
Senate: , 36  
Special Program: Not reported  
Restricted Use: NO  
Site Mgmt Req: NONE SPECIFIED  
Funding: Orphan Funds  
Latitude: 33.18358  
Longitude: -117.3692  
APN: 1521720300  
Past Use: UNKNOWN  
Potential COC: Tetrachloroethylene (PCE Chromium III Chromium VI Under Investigation  
Not reported  
Confirmed COC: Tetrachloroethylene (PCE 30152-NO 30153-NO 31001-NO  
Potential Description: OTH, SOIL, SV  
Alias Name: 1521720300  
Alias Type: APN  
Alias Name: 401870  
Alias Type: Project Code (Site Code)  
Alias Name: 60002805  
Alias Type: Envirostor ID Number

## Completed Info:

Completed Area Name: PROJECT WIDE  
Completed Sub Area Name: Not reported  
Completed Document Type: Remedial Investigation Workplan  
Completed Date: 11/15/2019  
Comments: DTSC approved the Workplan for implementation on 11/15/2019.

Completed Area Name: PROJECT WIDE  
Completed Sub Area Name: Not reported  
Completed Document Type: State/Federal Funded Site Contract  
Completed Date: 06/26/2019  
Comments: Contract fully executed (term: Through 12/31/2020)

Completed Area Name: PROJECT WIDE  
Completed Sub Area Name: Not reported  
Completed Document Type: State/Federal Funded Site Work Order  
Completed Date: 06/27/2019  
Comments: Start Work Order issued.

Completed Area Name: PROJECT WIDE  
Completed Sub Area Name: Not reported  
Completed Document Type: Annual Oversight Cost Estimate  
Completed Date: 08/25/2020  
Comments: Resource Estimate Worksheet was finalized on 8/25/2020

Completed Area Name: PROJECT WIDE  
Completed Sub Area Name: Not reported  
Completed Document Type: Project Management  
Completed Date: 04/14/2021  
Comments: Project management activity was completed as of 4/14/2021 when the project status was changed to "Refer: Local Agency".

Completed Area Name: PROJECT WIDE  
Completed Sub Area Name: Not reported  
Completed Document Type: Information Request Letter

# SECTION 1: FACILITY DETAIL REPORTS

...Continued...

Completed Date: 03/10/2021  
Comments: Not reported

Completed Area Name: PROJECT WIDE  
Completed Sub Area Name: Not reported  
Completed Document Type: Site Characterization Report  
Completed Date: 01/21/2021  
Comments: DTSC approved the investigation report as is on 1/21/2021.

Future Area Name: Not reported  
Future Sub Area Name: Not reported  
Future Document Type: Not reported  
Future Due Date: Not reported  
Schedule Area Name: Not reported  
Schedule Sub Area Name: Not reported  
Schedule Document Type: Not reported  
Schedule Due Date: Not reported  
Schedule Revised Date: Not reported

## RESPONSE:

Name: OCEANSIDE SITE DISCOVERY  
Address: STUDY AREA BOUNDED BY OCEANSIDE BOULEVARD AND S COAST HIGHWAY  
City,State,Zip: OCEANSIDE, CA 92054  
Facility ID: 60002805  
Site Type: State Response  
Site Type Detail: State Response or NPL  
Acres: 0  
National Priorities List: NO  
Cleanup Oversight Agencies: SMBRP  
Lead Agency Description: DTSC - Site Cleanup Program  
Project Manager: Scarlett Zhai  
Supervisor: Emad Yemut  
Division Branch: Southern California Schools & Brownfields Outreach  
Site Code: 401870  
Site Mgmt. Req.: NONE SPECIFIED  
Assembly: , 76  
Senate: , 36  
Special Program Status: Not reported  
Status: Refer: Local Agency  
Status Date: 04/14/2021  
Restricted Use: NO  
Funding: Orphan Funds  
Latitude: 33.18358  
Longitude: -117.3692  
APN: 1521720300  
Past Use: UNKNOWN  
Potential COC : Tetrachloroethylene (PCE Chromium III Chromium VI Under Investigation  
Not reported  
Confirmed COC: Tetrachloroethylene (PCE 30152-NO 30153-NO 31001-NO  
Potential Description: OTH, SOIL, SV  
Alias Name: 1521720300  
Alias Type: APN  
Alias Name: 401870  
Alias Type: Project Code (Site Code)  
Alias Name: 60002805  
Alias Type: Envirostor ID Number

## Completed Info:

Completed Area Name: PROJECT WIDE  
Completed Sub Area Name: Not reported  
Completed Document Type: Remedial Investigation Workplan  
Completed Date: 11/15/2019  
Comments: DTSC approved the Workplan for implementation on 11/15/2019.

Completed Area Name: PROJECT WIDE  
Completed Sub Area Name: Not reported  
Completed Document Type: State/Federal Funded Site Contract  
Completed Date: 06/26/2019  
Comments: Contract fully executed (term: Through 12/31/2020)

Completed Area Name: PROJECT WIDE  
Completed Sub Area Name: Not reported  
Completed Document Type: State/Federal Funded Site Work Order  
Completed Date: 06/27/2019  
Comments: Start Work Order issued.

Completed Area Name: PROJECT WIDE  
Completed Sub Area Name: Not reported  
Completed Document Type: Annual Oversight Cost Estimate  
Completed Date: 08/25/2020  
Comments: Resource Estimate Worksheet was finalized on 8/25/2020

Completed Area Name: PROJECT WIDE  
Completed Sub Area Name: Not reported

# SECTION 1: FACILITY DETAIL REPORTS

...Continued...

Completed Document Type: Project Management  
Completed Date: 04/14/2021  
Comments: Project management activity was completed as of 4/14/2021 when the project status was changed to "Refer: Local Agency".

Completed Area Name: PROJECT WIDE  
Completed Sub Area Name: Not reported  
Completed Document Type: Information Request Letter  
Completed Date: 03/10/2021  
Comments: Not reported

Completed Area Name: PROJECT WIDE  
Completed Sub Area Name: Not reported  
Completed Document Type: Site Characterization Report  
Completed Date: 01/21/2021  
Comments: DTSC approved the investigation report as is on 1/21/2021.

Future Area Name: Not reported  
Future Sub Area Name: Not reported  
Future Document Type: Not reported  
Future Due Date: Not reported  
Schedule Area Name: Not reported  
Schedule Sub Area Name: Not reported  
Schedule Document Type: Not reported  
Schedule Due Date: Not reported  
Schedule Revised Date: Not reported

## SECTION 2: DATABASES AND UPDATE DATES

To maintain currency of the following federal, state and local databases, EDR contacts the appropriate government agency on a monthly or quarterly basis as required.

**Elapsed ASTM days:** Provides confirmation that this report meets or exceeds the 90-day updating requirement of the ASTM standard.

### DATABASES FOUND IN THIS REPORT

#### CA ENVIROSTOR: EnviroStor Database

Source: Department of Toxic Substances Control  
Telephone: 916-323-3400

The Department of Toxic Substances Control's (DTSC's) Site Mitigation and Brownfields Reuse Program's (SMBRP's) EnviroStor database identifies sites that have known contamination or sites for which there may be reasons to investigate further. The database includes the following site types: Federal Superfund sites (National Priorities List (NPL)); State Response, including Military Facilities and State Superfund; Voluntary Cleanup; and School sites. EnviroStor provides similar information to the information that was available in CalSites, and provides additional site information, including, but not limited to, identification of formerly-contaminated properties that have been released for reuse, properties where environmental deed restrictions have been recorded to prevent inappropriate land uses, and risk characterization information that is used to assess potential impacts to public health and the environment at contaminated sites.

Date of Government Version: 07/25/2022  
Database Release Frequency: Quarterly

Date of Last EDR Contact: 10/24/2022  
Date of Next Scheduled Update: 02/06/2023

#### CA RESPONSE: State Response Sites

Source: Department of Toxic Substances Control  
Telephone: 916-323-3400

Identifies confirmed release sites where DTSC is involved in remediation, either in a lead or oversight capacity. These confirmed release sites are generally high-priority and high potential risk.

Date of Government Version: 07/25/2022  
Database Release Frequency: Quarterly

Date of Last EDR Contact: 10/24/2022  
Date of Next Scheduled Update: 02/06/2023



STUDY AREA BOUNDED BY OCEANSIDE BOULEVARD AND S COAST HIGHWAY  
OCEANSIDE, CA 92054  
SAN DIEGO COUNTY  
**SITE TYPE:** STATE RESPONSE OR NPL

**OFFICE:** SOUTHERN CALIFORNIA SCHOOLS & BROWNFIELD OUTREACH  
**CENSUS TRACT:** 6073018200  
**CALENVIROSCREEN PERCENTILE SCORE:** 70-75%

[Summary](#) | [Activities](#) | [Site/Facility Docs](#) | [Map](#) | [Related Sites](#) | [CalEnviroScreen](#)

**Site Information**

**CLEANUP STATUS**

**REFER:** LOCAL AGENCY AS OF 4/14/2021

**SITE TYPE:** STATE RESPONSE OR NPL

**NATIONAL PRIORITIES LIST:** NO

**ACRES:** 0 ACRES

**APN:** 1521720300

**CLEANUP OVERSIGHT AGENCIES:**

DTSC - SITE CLEANUP PROGRAM - **LEAD AGENCY**

**ENVIROSTOR ID:** 60002805

**SITE CODE:** 401870

**SPECIAL PROGRAM:**

**FUNDING:** ORPHAN FUNDS

**ASSEMBLY DISTRICT:** , 76

**SENATE DISTRICT:** , 36

**Regulatory Profile**

**PAST USE(S) THAT CAUSED CONTAMINATION**

UNKNOWN

**POTENTIAL CONTAMINANTS OF CONCERN**

CHROMIUM III

CHROMIUM VI

TETRACHLOROETHYLENE (PCE)

UNDER INVESTIGATION

**POTENTIAL MEDIA AFFECTED**

OTHER GROUNDWATER AFFECTED (USES OTHER THAN DRINKING WATER), SOIL, SOI VAPOR

**Site History**

DTSC has overseen the assessment and remediation work at the former Tri-City Plating site (Site) located at 1307 S Coast Highway, Oceanside, California. An off-site source that may potentially impact groundwater and soil with VOCs at the Site has not been identified at this point. To evaluate potential off-site sources of chlorinated VOCs that may impact groundwater at the Site, the Oceanside Site Discovery project conducted additional investigation to identify relevant properties in the vicinity of the Site as source(s) of contaminants.

On November 15, 2019, DTSC approved the Technical Memorandum – Scope of Work for Site Discovery Near Former Tri-City Plating Facility Located in Oceanside, California, dated October 3, 2019. DTSC contractor conducted the investigation in November and December 2020, and the results are summarized in a report dated December 31, 2020. The sampling results indicate the former dry cleaner facility located at 601 Oceanside Boulevard might be a potential source of VOC contamination in soil vapor and groundwater. DTSC sent out Information Request Letter to the property owner at 601 Oceanside Boulevard on January 20, 2021, and received response on March 10, 2021. According to the response, the owner sought for oversight of San Diego Department of Environmental Health and Quality and reached an oversight agreement. The Site can be found on Geotracker: [https://geotracker.waterboards.ca.gov/profile\\_request/global\\_id=T10000016884](https://geotracker.waterboards.ca.gov/profile_request/global_id=T10000016884)

Updated by Scarlett Zhai on 4/14/2021

[Back to Top](#)

[Disclaimer](#)

[DTSC Home](#)

[Help](#)

[Contact Us](#)

**IVEY RANCH INC**  
MESA DR  
OCEANSIDE, CA 92056

Inquiry Number:  
October 27, 2022

## EDR Site Report™



6 Armstrong Road, 4th floor  
Shelton, CT 06484  
Toll Free: 800.352.0050  
[www.edrnet.com](http://www.edrnet.com)

# TABLE OF CONTENTS

The EDR-Site Report™ is a comprehensive presentation of government filings on a facility identified in a search of federal, state and local environmental databases.

**Section 1: Facility Detail Reports . . . . . Page 3**

All available detailed information from databases where sites are identified.

**Section 2: Databases and Update Information. . . . . Page 4**

Name, source, update dates, contact phone number and description of each of the databases for this report.

***Thank you for your business.***  
Please contact EDR at 1-800-352-0050  
with any questions or comments.

**Disclaimer - Copyright and Trademark Notice**

This report contains information obtained from a variety of public and other sources reasonably available to Environmental Data Resources, Inc. It cannot be concluded from this Report that coverage information for the target and surrounding properties does not exist from other sources. **NO WARRANTY EXPRESSED OR IMPLIED, IS MADE WHATSOEVER IN CONNECTION WITH THIS REPORT. ENVIRONMENTAL DATA RESOURCES, INC. SPECIFICALLY DISCLAIMS THE MAKING OF ANY SUCH WARRANTIES, INCLUDING WITHOUT LIMITATION, MERCHANTABILITY OR FITNESS FOR A PARTICULAR USE OR PURPOSE. ALL RISK IS ASSUMED BY THE USER. IN NO EVENT SHALL ENVIRONMENTAL DATA RESOURCES, INC. BE LIABLE TO ANYONE, WHETHER ARISING OUT OF ERRORS OR OMISSIONS, NEGLIGENCE, ACCIDENT OR ANY OTHER CAUSE, FOR ANY LOSS OR DAMAGE, INCLUDING, WITHOUT LIMITATION, SPECIAL, INCIDENTAL, CONSEQUENTIAL, OR EXEMPLARY DAMAGES. ANY LIABILITY ON THE PART OF ENVIRONMENTAL DATA RESOURCES, INC. IS STRICTLY LIMITED TO A REFUND OF THE AMOUNT PAID FOR THIS REPORT.** Purchaser accepts this report "AS IS". Any analyses, estimates, ratings, or risk codes provided in this report are provided for illustrative purposes only, and are not intended to provide, nor should they be interpreted as providing any facts regarding, or prediction or forecast of, any environmental risk for any property. Only a Phase I Environmental Site Assessment performed by an environmental professional can produce information regarding the environmental risk for any property. Additionally, the information provided in this Report is not to be construed as legal advice.

Copyright 2020 by Environmental Data Resources, Inc. All rights reserved. Reproduction in any media or format, in whole or in part, of any report or map of Environmental Data Resources, Inc., or its affiliates, is prohibited without prior written permission.

EDR and its logos (including Sanborn and Sanborn Map) are trademarks of Environmental Data Resources, Inc. or its affiliates. All other trademarks used herein are the property of their respective owners.

# SECTION 1: FACILITY DETAIL REPORTS

IVEY RANCH INC  
MESA DR  
OCEANSIDE, CA 92056  
EDR ID #S100733348

## Databases:

SAN DIEGO CO. SAM: Environmental Case Listing  
HMMD SAN DIEGO: Hazardous Materials Management Division Database

## SAN DIEGO CO. SAM:

Name:	IVEY RANCH INC
Address:	MESA DR
City,State,Zip:	OCEANSIDE, CA 92056
Case Number:	H25932-001
Agency:	DEH Site Assessment & Mitigation
Funding:	Non Billable
Facility Type:	GW With No Beneficial Use Designation
Facility Status:	Preliminary Assessment
Date:	4/25/1990
Date Began:	4/20/1990

## HMMD SAN DIEGO:

Name:	IVEY RANCH INC
Address:	MESA DR
City,State,Zip:	OCEANSIDE, CA 92056
Permit Number:	125932
Business Type:	Not reported
EPA Id Number:	Not reported
APN:	DEH-125932
Last HMMD Inspection:	Not reported
Facility Telephone:	Not reported
Permit Status:	INAC
Permit Expiration:	Not reported
Date Last Updated:	11/02/2012
Facility Owner:	IVEY RANCH INC
Facility Mailing Address:	400 MONTGOMERY ST 920
Facility Mailing City:	SAN FRANCISCO
Facility Mailing State:	CA
Facility Mailing Zip:	94104-1229
UST Owner:	Not reported
Handle Regulated Hazmat:	Not reported
Own Or Operate UST:	Not reported
Subject To APSA:	Not reported
Generate Haz Waste:	Not reported
Treat Haz Waste:	Not reported
Generate Medical Waste:	Not reported

## SECTION 2: DATABASES AND UPDATE DATES

To maintain currency of the following federal, state and local databases, EDR contacts the appropriate government agency on a monthly or quarterly basis as required.

**Elapsed ASTM days:** Provides confirmation that this report meets or exceeds the 90-day updating requirement of the ASTM standard.

### DATABASES FOUND IN THIS REPORT

#### CA SAN DIEGO CO. SAM: Environmental Case Listing

Source: San Diego County Department of Environmental Health  
Telephone: 619-338-2371

The listing contains all underground tank release cases and projects pertaining to properties contaminated with hazardous substances that are actively under review by the Site Assessment and Mitigation Program.

Date of Government Version: 03/23/2010  
Database Release Frequency: No Update Planned

Date of Last EDR Contact: 08/23/2022  
Date of Next Scheduled Update: 12/12/2022

#### CA HMMD SAN DIEGO: Hazardous Materials Management Division Database

Source: Hazardous Materials Management Division  
Telephone: 619-338-2268

The database includes: HE58 - This report contains the business name, site address, business phone number, establishment 'H' permit number, type of permit, and the business status. HE17 - In addition to providing the same information provided in the HE58 listing, HE17 provides inspection dates, violations received by the establishment, hazardous waste generated, the quantity, method of storage, treatment/disposal of waste and the hauler, and information on underground storage tanks. Unauthorized Release List - Includes a summary of environmental contamination cases in San Diego County (underground tank cases, non-tank cases, groundwater contamination, and soil contamination are included.)

Date of Government Version: 05/31/2022  
Database Release Frequency: Quarterly

Date of Last EDR Contact: 08/25/2022  
Date of Next Scheduled Update: 12/12/2022



NONE MESA DR  
 OCEANSIDE, CA 92056  
 SAN DIEGO COUNTY  
[CLEANUP PROGRAM SITE \(INFO\)](#)  
**COMPLETED - CASE CLOSED AS OF 11/30/2011** - [DEFINITION](#)  
[PRINTABLE CASE SUMMARY](#) / [CSM REPORT](#)

**CLEANUP OVERSIGHT AGENCIES**  
 SAN DIEGO COUNTY LOP (**LEAD**) - CASE #: F  
**CASEWORKER: [SCOTT WELDON](#)**  
 SAN DIEGO RWQCB (REGION 9)

[Summary](#) [Cleanup](#) [Action Report](#) [Regulatory Activities](#) [Environmental Data \(ES\)](#) [Site Maps / Documents](#) [Community Involvement](#) [Related Cases](#)

**Regulatory Profile**

[PRINTABLE CASE SUMMARY](#)

**CLEANUP STATUS - DEFINITIONS**

**COMPLETED - CASE CLOSED AS OF 11/30/2011** - [CLEANUP STATUS HISTORY](#)

**POTENTIAL CONTAMINANTS OF CONCERN**

DIESEL

**FILE LOCATION**

LOCAL AGENCY

**DWR GROUNDWATER SUB-BASIN NAME**

**POTENTIAL MEDIA OF CONCERN**

OTHER GROUNDWATER (USES OTHER THAN DRINKING WATER)

**DESIGNATED GROUNDWATER BENEFICIAL USE(S) - DEFINITIONS**

IND - Note: Does not apply west of I-5.

**CALWATER WATERSHED NAME**

Carlsbad - Loma Alta (904.10)

**Site History**

No site history available

[Back to Top](#)

[Privacy Policy](#)

[Contact Us](#)

[Conditions of Use](#)

[Accessibility](#)

## USER QUESTIONNAIRE

### INTRODUCTION

In order to qualify for one of the *Landowner Liability Protections* offered by the Small Business Liability Relief and Brownfields Revitalization Act of 2002, the *user* must provide the following information (if available) to the *environmental professional*. Failure to provide this information could result in a determination that “*all appropriate inquiry*” is not complete.

(1) Are you aware of any environmental cleanup liens against the property that are filed or recorded under federal, tribal, state or local law?

CIRCLE YES or  NO

If yes, please explain in detail.

(2) Are you aware of any Act Use Limitations (AUL), such as *engineering controls*, land use restrictions or *institutional controls* that are in place at the site and/or have been filed or recorded in a registry under federal, tribal, state or local law?

YES or  NO

If yes, please explain.

(3) As the *user* of this Environmental Site Assessment (ESA) do you have any specialized knowledge or familiarity related to the *property* or nearby properties? For example, are you involved in the same line of business as the current or former *occupants* of the *property* or its neighboring *property*, so that you may have specific knowledge of the chemicals and processes used by this type of business?

YES or  NO

If yes, please explain.

(4) Does the purchase price being paid for this *property* reasonably reflect the fair market value of the *property*?

YES or NO

If you believe that there is a difference, have you considered whether the lower purchase price is because contamination is known or believed to be present at the property?

YES or  NO

If yes, please explain.

(5) Are you aware of commonly known or *reasonably* ascertainable information that would help the *environment professional* to identify conditions pinpointing releases or threaten releases of hazardous materials and/ or chemicals? For example, as user,

(a.) Do you know of any past uses of the *property*?  YES or NO  
Elementary School

(b.) Do you know of specific chemicals that are present or once were present at the *property*? YES or  NO

(c.) Do you know of any chemical spills or any other chemical releases that have taken place at the *property*? YES or  NO

(d.) Do you know of any environmental cleanups that have taken place at the *property*? YES or  NO

If any yes, please explain.

(6) As the user of this Environmental Site Assessment (ESA), based on your knowledge and experience related to the *property* are there any *obvious* indicators that point to the presence or likely presence of a contamination at the *property*?

YES or  NO

If yes, please explain.

Completed By Michael Torres  
Print Name

---

**TTLIC MANAGEMENT, INC. AN ARIZONA CORPORATION  
333 GARRISON STREET  
OCEANSIDE, SAN DIEGO COUNTY, CALIFORNIA**

**PROJECT No. 3346-CR  
NOVEMBER 8, 2022  
APPENDIX D**

# **APPENDIX D**

## **PHOTOGRAPHS**

**PHOTOGRAPHS**  
**333 Garrison Street**  
**Oceanside, San Diego County, California**



**1. View at entrance to Staff Lounge area.**



**2. View inside Staff Lounge area.**

**PHOTOGRAPHS**  
**333 Garrison Street**  
**Oceanside, San Diego County, California**



**3. View south, of typical classroom building.**



**4. View south of Kindergarten playground towards La Cresta Dr residential.**

**PHOTOGRAPHS**  
**333 Garrison Street**  
**Oceanside, San Diego County, California**



**5. View south of Kindergarten storage sheds.**



**6. View north from Kindergarten playground towards classrooms.**

**PHOTOGRAPHS**  
**333 Garrison Street**  
**Oceanside, San Diego County, California**



**7. View south towards La Cresta Drive Multi-Family Residential.**



**8. View north of typical Air-Conditioning Unit.**

**PHOTOGRAPHS**  
**333 Garrison Street**  
**Oceanside, San Diego County, California**



**9. View west towards La Cresta Drive Multi-Family Residential covered parking.**



**10. View north of classrooms at westernmost boundary of the Property.**

**PHOTOGRAPHS**  
**333 Garrison Street**  
**Oceanside, San Diego County, California**



**11. View east towards typical classroom and Staff Lounge/Library building.**



**12. View north of classrooms at westernmost boundary of the Property.**

**PHOTOGRAPHS**  
**333 Garrison Street**  
**Oceanside, San Diego County, California**



**13. View north towards portable classrooms near asphalt playground.**



**14. View north from asphalt playground.**

**PHOTOGRAPHS**  
**333 Garrison Street**  
**Oceanside, San Diego County, California**



**15. View east from asphalt playground.**



**16. View east from beyond asphalt playground.**

**PHOTOGRAPHS**  
**333 Garrison Street**  
**Oceanside, San Diego County, California**



**17. View north from field north of asphalt playground.**



**18. View northwest, of neighboring single-family homes along Mainsail Rd.**

**PHOTOGRAPHS**  
**333 Garrison Street**  
**Oceanside, San Diego County, California**



**19. View south from baseball field north of property line.**



**20. View northeast of neighboring multi-family residential.**

**PHOTOGRAPHS**  
**333 Garrison Street**  
**Oceanside, San Diego County, California**



**21. View south from playground field.**



**22. View south from playground field.**

**PHOTOGRAPHS**  
**333 Garrison Street**  
**Oceanside, San Diego County, California**



**23. View south, of previously existing structure.**



**24. View southwest, of athletics courts.**

**PHOTOGRAPHS**  
**333 Garrison Street**  
**Oceanside, San Diego County, California**



**25. View southwest, of surficial damage from storm drain.**



**26. View southeast, of surficial damage from storm drain.**

**PHOTOGRAPHS**  
**333 Garrison Street**  
**Oceanside, San Diego County, California**



**27. View northwest, of portable classrooms.**



**28. View eastward, of miscellaneous mechanical items.**

**PHOTOGRAPHS**  
**333 Garrison Street**  
**Oceanside, San Diego County, California**



**29. View of portable classrooms.**



**30. View northwest, of athletics courts.**

**PHOTOGRAPHS**  
**333 Garrison Street**  
**Oceanside, San Diego County, California**



**31. View northwest, of driveway.**



**32. View south, of front parking lot drop-off area.**

**PHOTOGRAPHS**  
**333 Garrison Street**  
**Oceanside, San Diego County, California**



**33. View southwest, of front parking lot drop-off area.**



**34. View west, of front parking lot drop-off area.**

**PHOTOGRAPHS**  
**333 Garrison Street**  
**Oceanside, San Diego County, California**



**35. View south, of front parking lot drop-off area.**

**TTLIC MANAGEMENT, INC. AN ARIZONA CORPORATION  
333 GARRISON STREET  
OCEANSIDE, SAN DIEGO COUNTY, CALIFORNIA**

**PROJECT No. 3346-CR  
NOVEMBER 8, 2022  
APPENDIX E**

# **APPENDIX E**

## **EDR RADIUS REPORT**

**Garrison School Site**  
333 Garrison Street  
Oceanside, CA 92054

Inquiry Number: 7123328.2s  
September 20, 2022

# The EDR Radius Map™ Report with GeoCheck®



6 Armstrong Road, 4th floor  
Shelton, CT 06484  
Toll Free: 800.352.0050  
[www.edrnet.com](http://www.edrnet.com)

# TABLE OF CONTENTS

<u>SECTION</u>	<u>PAGE</u>
Executive Summary .....	ES1
Overview Map .....	2
Detail Map .....	3
Map Findings Summary .....	4
Map Findings .....	9
Orphan Summary .....	320
Government Records Searched/Data Currency Tracking .....	GR-1
 <b><u>GEOCHECK ADDENDUM</u></b>	
Physical Setting Source Addendum .....	A-1
Physical Setting Source Summary .....	A-2
Physical Setting SSURGO Soil Map .....	A-5
Physical Setting Source Map .....	A-17
Physical Setting Source Map Findings .....	A-19
Physical Setting Source Records Searched .....	PSGR-1

*Thank you for your business.*  
Please contact EDR at 1-800-352-0050  
with any questions or comments.

### Disclaimer - Copyright and Trademark Notice

This Report contains certain information obtained from a variety of public and other sources reasonably available to Environmental Data Resources, LLC. It cannot be concluded from this Report that coverage information for the target and surrounding properties does not exist from other sources. This Report is provided on an "AS IS", "AS AVAILABLE" basis. **NO WARRANTY EXPRESS OR IMPLIED IS MADE WHATSOEVER IN CONNECTION WITH THIS REPORT. ENVIRONMENTAL DATA RESOURCES, LLC AND ITS SUBSIDIARIES, AFFILIATES AND THIRD PARTY SUPPLIERS DISCLAIM ALL WARRANTIES, OF ANY KIND OR NATURE, EXPRESS OR IMPLIED, ARISING OUT OF OR RELATED TO THIS REPORT OR ANY OF THE DATA AND INFORMATION PROVIDED IN THIS REPORT, INCLUDING WITHOUT LIMITATION, ANY WARRANTIES REGARDING ACCURACY, QUALITY, CORRECTNESS, COMPLETENESS, COMPREHENSIVENESS, SUITABILITY, MERCHANTABILITY, FITNESS FOR A PARTICULAR PURPOSE, TITLE, NON-INFRINGEMENT, MISAPPROPRIATION, OR OTHERWISE. ALL RISK IS ASSUMED BY THE USER. IN NO EVENT SHALL ENVIRONMENTAL DATA RESOURCES, LLC OR ITS SUBSIDIARIES, AFFILIATES OR THIRD PARTY SUPPLIERS BE LIABLE TO ANYONE FOR ANY DIRECT, INCIDENTAL, INDIRECT, SPECIAL, CONSEQUENTIAL OR OTHER DAMAGES OF ANY TYPE OR KIND (INCLUDING BUT NOT LIMITED TO LOSS OF PROFITS, LOSS OF USE, OR LOSS OF DATA) INFORMATION PROVIDED IN THIS REPORT.** Any analyses, estimates, ratings, environmental risk levels, or risk codes provided in this Report are provided for illustrative purposes only, and are not intended to provide, nor should they be interpreted as providing any facts regarding, or prediction or forecast of, any environmental risk for any property. Only an assessment performed by a qualified environmental professional can provide findings, opinions or conclusions regarding the environmental risk or conditions in, on or at any property.

Copyright 2022 by Environmental Data Resources, LLC. All rights reserved. Reproduction in any media or format, in whole or in part, of any report or map of Environmental Data Resources, LLC, or its affiliates, is prohibited without prior written permission.

EDR and its logos (including Sanborn and Sanborn Map) are trademarks of Environmental Data Resources, LLC or its affiliates. All other trademarks used herein are the property of their respective owners.

## EXECUTIVE SUMMARY

A search of available environmental records was conducted by Environmental Data Resources, Inc (EDR). The report was designed to assist parties seeking to meet the search requirements of EPA's Standards and Practices for All Appropriate Inquiries (40 CFR Part 312), the ASTM Standard Practice for Environmental Site Assessments (E1527-21), the ASTM Standard Practice for Environmental Site Assessments for Forestland or Rural Property (E 2247-16), the ASTM Standard Practice for Limited Environmental Due Diligence: Transaction Screen Process (E 1528-14) or custom requirements developed for the evaluation of environmental risk associated with a parcel of real estate.

### TARGET PROPERTY INFORMATION

#### ADDRESS

333 GARRISON STREET  
OCEANSIDE, CA 92054

#### COORDINATES

Latitude (North): 33.2062790 - 33° 12' 22.60"  
Longitude (West): 117.3367370 - 117° 20' 12.25"  
Universal Transverse Mercator: Zone 11  
UTM X (Meters): 468616.1  
UTM Y (Meters): 3674014.0  
Elevation: 105 ft. above sea level

### USGS TOPOGRAPHIC MAP ASSOCIATED WITH TARGET PROPERTY

Target Property Map: 12014862 SAN LUIS REY, CA  
Version Date: 2018

### AERIAL PHOTOGRAPHY IN THIS REPORT

Portions of Photo from: 20140603  
Source: USDA

MAPPED SITES SUMMARY

Target Property Address:  
333 GARRISON STREET  
OCEANSIDE, CA 92054

Click on Map ID to see full detail.

MAP ID	SITE NAME	ADDRESS	DATABASE ACRONYMS	RELATIVE ELEVATION	DIST (ft. & mi.) DIRECTION
1	OCEANSIDE USD/GARRIS	333 GARRISON DR	HAZNET, HWTS		TP
A2	CREEKWOOD VILLA APAR	3020 OCEANSIDE BLVD	RCRA NonGen / NLR	Lower	365, 0.069, South
A3	LAKWOOD VILLA	3020 OCEANSIDE BLVD	Notify 65	Lower	365, 0.069, South
A4	CREEKWOOD VILLA APAR	3020 OCEANSIDE BLVD	RCRA NonGen / NLR	Lower	365, 0.069, South
A5	CREEKWOOD VILLA APAR	3020 OCEANSIDE BLVD	RCRA NonGen / NLR	Lower	365, 0.069, South
B6	NAPA AUTO PARTS	2954 OCEANSIDE BLVD	RCRA NonGen / NLR	Lower	989, 0.187, SSW
B7	AUTOPARTSPROS, LLC	2954 OCEANSIDE BLVD	San Diego Co. HMMD, CERS HAZ WASTE, HAZNET, CERS,...	Lower	989, 0.187, SSW
C8	LARRY SCHRACK	3030 OCEANSIDE BLVD.	RCRA NonGen / NLR	Higher	1036, 0.196, SSE
C9	TERRACE GARDENS MOBI	3030 OCEANSIDE BLVD	RCRA NonGen / NLR	Higher	1036, 0.196, SSE
C10	TERRACE GARDENS MOBI	3030 OCEANSIDE BLVD	RCRA NonGen / NLR	Higher	1036, 0.196, SSE
B11	NORTH COUNTY HYPER S	2933 OCEANSIDE BLVD	CERS HAZ WASTE, CERS	Lower	1120, 0.212, SSW
B12	NORTH COUNTY HYPER S	2933 OCEANSIDE BLVD	RCRA NonGen / NLR	Lower	1120, 0.212, SSW
B13	DISCOUNT TRANSMISSIO	2933 OCEANSIDE BLVD	San Diego Co. HMMD, CERS HAZ WASTE, CERS	Lower	1120, 0.212, SSW
B14	DISCOUNT TRANSMISSIO	2933 OCEANSIDE BLVD	RCRA NonGen / NLR	Lower	1120, 0.212, SSW
15	ANGELA GUZMAN	308 FAUSSAT RD.	RCRA NonGen / NLR	Higher	1221, 0.231, WSW
D16	CITY OF OCEANSIDE-PH	2880 INDUSTRY ST	SAN DIEGO CO. SAM, San Diego Co. HMMD, CERS HAZ...	Lower	1455, 0.276, SSW
D17	OCEANSIDE DISPOSAL I	2880 INDUSTRY ST	LUST, CPS-SLIC, SWRCY, SWEEPS UST, HIST UST	Lower	1455, 0.276, SSW
18	FOSTER METAL PRODUCT	3045 INDUSTRY ST.	ENVIROSTOR, SAN DIEGO CO. SAM, CPS-SLIC, San Diego...	Lower	1547, 0.293, South
E19	MISSION LINEN SUPPLY	2727 INDUSTRY ST	LUST, SAN DIEGO CO. SAM, San Diego Co. HMMD, CERS...	Lower	1953, 0.370, SW
E20	MISSION LINEN SUPPLY	2727 INDUSTRY STREET	LUST, HIST UST, CHMIRS, DRYCLEANERS, ENF, HIST...	Lower	1953, 0.370, SW
F21	CHEVRON SERVICE STAT	2601 OCEANSIDE BLVD	LUST	Lower	2305, 0.437, SW
F22	CHEVRON STATION 9 28	2601 OCEANSIDE BL	RCRA-SQG, LUST, SAN DIEGO CO. SAM, FINDS, ECHO,...	Lower	2305, 0.437, SW
G23	EL CORAZON COMPOST F	3210 OCEANSIDE BOULE	SWF/LF, CIWQS	Higher	2512, 0.476, SE
G24	AGRI SERVICE	3210 OCEANSIDE BLVD	SWF/LF, San Diego Co. HMMD, CERS HAZ WASTE, CIWQS,...	Higher	2512, 0.476, SE
H25	EMERALD ISLE GOLF CO	660 S EL CAMINO REAL	LUST, SAN DIEGO CO. SAM, San Diego Co. HMMD, CERS...	Higher	2558, 0.484, NNE
H26	OCEANSIDE COMMUNITY	660 EL CAMINO REAL	LUST, HIST CORTESE	Higher	2558, 0.484, NNE
27	BARNWELL ST. HOMES	337, 343, AND 347 BA	ENVIROSTOR	Higher	2910, 0.551, WSW
28	OCEANSIDE TRUCK CENT	2403 OCEANSIDE BOULE	ENVIROSTOR	Lower	3500, 0.663, SW
29	ENERTRON	305 B AIRPORT ROAD	ENVIROSTOR	Lower	4825, 0.914, NW
30	AKWAKLAME	270 VIA DEL NORTE	RCRA-SQG, San Diego Co. HMMD, FINDS, ECHO,...	Lower	4838, 0.916, WNW

# EXECUTIVE SUMMARY

## **TARGET PROPERTY SEARCH RESULTS**

The target property was identified in the following records. For more information on this property see page 9 of the attached EDR Radius Map report:

<u>Site</u>	<u>Database(s)</u>	<u>EPA ID</u>
OCEANSIDE USD/GARRIS 333 GARRISON DR OCEANSIDE, CA 92054	HAZNET GEPAID: CAC001474280 HWTS	N/A

## **DATABASES WITH NO MAPPED SITES**

No mapped sites were found in EDR's search of available ("reasonably ascertainable ") government records either on the target property or within the search radius around the target property for the following databases:

## **STANDARD ENVIRONMENTAL RECORDS**

### ***Lists of Federal NPL (Superfund) sites***

NPL..... National Priority List  
Proposed NPL..... Proposed National Priority List Sites  
NPL LIENS..... Federal Superfund Liens

### ***Lists of Federal Delisted NPL sites***

Delisted NPL..... National Priority List Deletions

### ***Lists of Federal sites subject to CERCLA removals and CERCLA orders***

FEDERAL FACILITY..... Federal Facility Site Information listing  
SEMS..... Superfund Enterprise Management System

### ***Lists of Federal CERCLA sites with NFRAP***

SEMS-ARCHIVE..... Superfund Enterprise Management System Archive

### ***Lists of Federal RCRA facilities undergoing Corrective Action***

CORRACTS..... Corrective Action Report

### ***Lists of Federal RCRA TSD facilities***

RCRA-TSDF..... RCRA - Treatment, Storage and Disposal

### ***Lists of Federal RCRA generators***

RCRA-LQG..... RCRA - Large Quantity Generators

## EXECUTIVE SUMMARY

RCRA-SQG..... RCRA - Small Quantity Generators  
RCRA-VSQG..... RCRA - Very Small Quantity Generators (Formerly Conditionally Exempt Small Quantity Generators)

### ***Federal institutional controls / engineering controls registries***

LUCIS..... Land Use Control Information System  
US ENG CONTROLS..... Engineering Controls Sites List  
US INST CONTROLS..... Institutional Controls Sites List

### ***Federal ERNS list***

ERNS..... Emergency Response Notification System

### ***Lists of state- and tribal (Superfund) equivalent sites***

RESPONSE..... State Response Sites

### ***Lists of state and tribal leaking storage tanks***

INDIAN LUST..... Leaking Underground Storage Tanks on Indian Land

### ***Lists of state and tribal registered storage tanks***

FEMA UST..... Underground Storage Tank Listing  
UST..... Active UST Facilities  
AST..... Aboveground Petroleum Storage Tank Facilities  
INDIAN UST..... Underground Storage Tanks on Indian Land

### ***Lists of state and tribal voluntary cleanup sites***

INDIAN VCP..... Voluntary Cleanup Priority Listing  
VCP..... Voluntary Cleanup Program Properties

### ***Lists of state and tribal brownfield sites***

BROWNFIELDS..... Considered Brownfields Sites Listing

## **ADDITIONAL ENVIRONMENTAL RECORDS**

### ***Local Brownfield lists***

US BROWNFIELDS..... A Listing of Brownfields Sites

### ***Local Lists of Landfill / Solid Waste Disposal Sites***

WMUDS/SWAT..... Waste Management Unit Database  
HAULERS..... Registered Waste Tire Haulers Listing  
INDIAN ODI..... Report on the Status of Open Dumps on Indian Lands  
ODI..... Open Dump Inventory  
DEBRIS REGION 9..... Torres Martinez Reservation Illegal Dump Site Locations  
IHS OPEN DUMPS..... Open Dumps on Indian Land

### ***Local Lists of Hazardous waste / Contaminated Sites***

US HIST CDL..... Delisted National Clandestine Laboratory Register

## EXECUTIVE SUMMARY

HIST Cal-Sites.....	Historical Calsites Database
SCH.....	School Property Evaluation Program
CDL.....	Clandestine Drug Labs
San Diego Co. HMMD.....	Hazardous Materials Management Division Database
Toxic Pits.....	Toxic Pits Cleanup Act Sites
US CDL.....	National Clandestine Laboratory Register
AQUEOUS FOAM.....	Former Fire Training Facility Assessments Listing
PFAS.....	PFAS Contamination Site Location Listing

### **Local Lists of Registered Storage Tanks**

SWEEPS UST.....	SWEEPS UST Listing
HIST UST.....	Hazardous Substance Storage Container Database
CA FID UST.....	Facility Inventory Database
CERS TANKS.....	California Environmental Reporting System (CERS) Tanks

### **Local Land Records**

LIENS.....	Environmental Liens Listing
LIENS 2.....	CERCLA Lien Information
DEED.....	Deed Restriction Listing

### **Records of Emergency Release Reports**

HMIRS.....	Hazardous Materials Information Reporting System
CHMIRS.....	California Hazardous Material Incident Report System
LDS.....	Land Disposal Sites Listing
MCS.....	Military Cleanup Sites Listing
SPILLS 90.....	SPILLS 90 data from FirstSearch

### **Other Ascertainable Records**

FUDS.....	Formerly Used Defense Sites
DOD.....	Department of Defense Sites
SCRD DRYCLEANERS.....	State Coalition for Remediation of Drycleaners Listing
US FIN ASSUR.....	Financial Assurance Information
EPA WATCH LIST.....	EPA WATCH LIST
2020 COR ACTION.....	2020 Corrective Action Program List
TSCA.....	Toxic Substances Control Act
TRIS.....	Toxic Chemical Release Inventory System
SSTS.....	Section 7 Tracking Systems
ROD.....	Records Of Decision
RMP.....	Risk Management Plans
RAATS.....	RCRA Administrative Action Tracking System
PRP.....	Potentially Responsible Parties
PADS.....	PCB Activity Database System
ICIS.....	Integrated Compliance Information System
FTTS.....	FIFRA/ TSCA Tracking System - FIFRA (Federal Insecticide, Fungicide, & Rodenticide Act)/TSCA (Toxic Substances Control Act)
MLTS.....	Material Licensing Tracking System
COAL ASH DOE.....	Steam-Electric Plant Operation Data
COAL ASH EPA.....	Coal Combustion Residues Surface Impoundments List
PCB TRANSFORMER.....	PCB Transformer Registration Database
RADINFO.....	Radiation Information Database
HIST FTTS.....	FIFRA/TSCA Tracking System Administrative Case Listing

## EXECUTIVE SUMMARY

DOT OPS.....	Incident and Accident Data
CONSENT.....	Superfund (CERCLA) Consent Decrees
INDIAN RESERV.....	Indian Reservations
FUSRAP.....	Formerly Utilized Sites Remedial Action Program
UMTRA.....	Uranium Mill Tailings Sites
LEAD SMELTERS.....	Lead Smelter Sites
US AIRS.....	Aerometric Information Retrieval System Facility Subsystem
US MINES.....	Mines Master Index File
ABANDONED MINES.....	Abandoned Mines
FINDS.....	Facility Index System/Facility Registry System
DOCKET HWC.....	Hazardous Waste Compliance Docket Listing
ECHO.....	Enforcement & Compliance History Information
UXO.....	Unexploded Ordnance Sites
FUELS PROGRAM.....	EPA Fuels Program Registered Listing
CA BOND EXP. PLAN.....	Bond Expenditure Plan
CUPA Listings.....	CUPA Resources List
DRYCLEANERS.....	Cleaner Facilities
EMI.....	Emissions Inventory Data
ENF.....	Enforcement Action Listing
Financial Assurance.....	Financial Assurance Information Listing
ICE.....	ICE
HWT.....	Registered Hazardous Waste Transporter Database
MINES.....	Mines Site Location Listing
MWMP.....	Medical Waste Management Program Listing
NPDES.....	NPDES Permits Listing
PEST LIC.....	Pesticide Regulation Licenses Listing
PROC.....	Certified Processors Database
UIC.....	UIC Listing
UIC GEO.....	UIC GEO (GEOTRACKER)
WASTEWATER PITS.....	Oil Wastewater Pits Listing
WDS.....	Waste Discharge System
WIP.....	Well Investigation Program Case List
MILITARY PRIV SITES.....	MILITARY PRIV SITES (GEOTRACKER)
PROJECT.....	PROJECT (GEOTRACKER)
WDR.....	Waste Discharge Requirements Listing
SAN DIEGO CO LOP.....	Local Oversight Program Listing
CIWQS.....	California Integrated Water Quality System
CERS.....	CERS
NON-CASE INFO.....	NON-CASE INFO (GEOTRACKER)
OTHER OIL GAS.....	OTHER OIL & GAS (GEOTRACKER)
PROD WATER PONDS.....	PROD WATER PONDS (GEOTRACKER)
SAMPLING POINT.....	SAMPLING POINT (GEOTRACKER)
WELL STIM PROJ.....	Well Stimulation Project (GEOTRACKER)
MINES MRDS.....	Mineral Resources Data System

### EDR HIGH RISK HISTORICAL RECORDS

#### ***EDR Exclusive Records***

EDR MGP.....	EDR Proprietary Manufactured Gas Plants
EDR Hist Auto.....	EDR Exclusive Historical Auto Stations
EDR Hist Cleaner.....	EDR Exclusive Historical Cleaners

### EDR RECOVERED GOVERNMENT ARCHIVES

#### ***Exclusive Recovered Govt. Archives***

RGA LF.....	Recovered Government Archive Solid Waste Facilities List
-------------	--

# EXECUTIVE SUMMARY

RGA LUST..... Recovered Government Archive Leaking Underground Storage Tank

## SURROUNDING SITES: SEARCH RESULTS

Surrounding sites were identified in the following databases.

Elevations have been determined from the USGS Digital Elevation Model and should be evaluated on a relative (not an absolute) basis. Relative elevation information between sites of close proximity should be field verified. Sites with an elevation equal to or higher than the target property have been differentiated below from sites with an elevation lower than the target property.

Page numbers and map identification numbers refer to the EDR Radius Map report where detailed data on individual sites can be reviewed.

Sites listed in ***bold italics*** are in multiple databases.

Unmappable (orphan) sites are not considered in the foregoing analysis.

## STANDARD ENVIRONMENTAL RECORDS

### ***Lists of state- and tribal hazardous waste facilities***

ENVIROSTOR: The Department of Toxic Substances Control's (DTSC's) Site Mitigation and Brownfields Reuse Program's (SMBRP's) EnviroStor database identifies sites that have known contamination or sites for which there may be reasons to investigate further. The database includes the following site types: Federal Superfund sites (National Priorities List (NPL)); State Response, including Military Facilities and State Superfund; Voluntary Cleanup; and School sites. EnviroStor provides similar information to the information that was available in CalSites, and provides additional site information, including, but not limited to, identification of formerly-contaminated properties that have been released for reuse, properties where environmental deed restrictions have been recorded to prevent inappropriate land uses, and risk characterization information that is used to assess potential impacts to public health and the environment at contaminated sites.

A review of the ENVIROSTOR list, as provided by EDR, and dated 04/25/2022 has revealed that there are 4 ENVIROSTOR sites within approximately 1 mile of the target property.

<u>Equal/Higher Elevation</u>	<u>Address</u>	<u>Direction / Distance</u>	<u>Map ID</u>	<u>Page</u>
BARNWELL ST. HOMES Facility Id: 60000751 Status: Refer: 1248 Local Agency	337, 343, AND 347 BA	WSW 1/2 - 1 (0.551 mi.)	27	233
<u>Lower Elevation</u>	<u>Address</u>	<u>Direction / Distance</u>	<u>Map ID</u>	<u>Page</u>
<b><i>FOSTER METAL PRODUCT</i></b> Facility Id: 37340140 Status: Refer: 1248 Local Agency	<b><i>3045 INDUSTRY ST.</i></b>	<b><i>S 1/4 - 1/2 (0.293 mi.)</i></b>	<b><i>18</i></b>	<b><i>101</i></b>
OCEANSIDE TRUCK CENT Facility Id: 37750002 Status: Refer: Other Agency	2403 OCEANSIDE BOULE	SW 1/2 - 1 (0.663 mi.)	28	234
ENERTRON Facility Id: 37990005 Status: Refer: 1248 Local Agency	305 B AIRPORT ROAD	NW 1/2 - 1 (0.914 mi.)	29	235

## EXECUTIVE SUMMARY

### ***Lists of state and tribal landfills and solid waste disposal facilities***

SWF/LF: The Solid Waste Facilities/Landfill Sites records typically contain an inventory of solid waste disposal facilities or landfills in a particular state. The data come from the Integrated Waste Management Board's Solid Waste Information System (SWIS) database.

A review of the SWF/LF list, as provided by EDR, has revealed that there are 2 SWF/LF sites within approximately 0.5 miles of the target property.

<u>Equal/Higher Elevation</u>	<u>Address</u>	<u>Direction / Distance</u>	<u>Map ID</u>	<u>Page</u>
<b><i>EL CORAZON COMPOST F</i></b> Database: SAN DIEGO CO. LF, Date of Government Version: 10/27/2021 Facility Status: ACTIVE SITES Operational Status: ACTIVE	<b><i>3210 OCEANSIDE BOULE</i></b>	<b><i>SE 1/4 - 1/2 (0.476 mi.)</i></b>	<b><i>G23</i></b>	<b><i>182</i></b>
<b><i>AGRI SERVICE</i></b> Database: LOS ANGELES CO. LF, Date of Government Version: 04/11/2022 Database: SAN DIEGO CO. LF, Date of Government Version: 10/27/2021 Database: SWF/LF (SWIS), Date of Government Version: 05/09/2022 Status: Active Facility Status: ACTIVE SITES Operational Status: ACTIVE Site ID: 2709 Operational Status: Active Operational Status: Closed Facility ID: 37-AA-0907 Facility ID: 37-AA-0955 Facility ID: 37-AA-0959 Regulation Status: Permitted Regulation Status: Notification	<b><i>3210 OCEANSIDE BLVD</i></b>	<b><i>SE 1/4 - 1/2 (0.476 mi.)</i></b>	<b><i>G24</i></b>	<b><i>183</i></b>

### ***Lists of state and tribal leaking storage tanks***

LUST: Leaking Underground Storage Tank (LUST) Sites included in GeoTracker. GeoTracker is the Water Boards data management system for sites that impact, or have the potential to impact, water quality in California, with emphasis on groundwater.

A review of the LUST list, as provided by EDR, has revealed that there are 7 LUST sites within approximately 0.5 miles of the target property.

<u>Equal/Higher Elevation</u>	<u>Address</u>	<u>Direction / Distance</u>	<u>Map ID</u>	<u>Page</u>
<b><i>EMERALD ISLE GOLF CO</i></b> Database: LUST, Date of Government Version: 05/23/2022 Global Id: T0607303001 Status: Completed - Case Closed	<b><i>660 S EL CAMINO REAL</i></b>	<b><i>NNE 1/4 - 1/2 (0.484 mi.)</i></b>	<b><i>H25</i></b>	<b><i>217</i></b>
<b><i>OCEANSIDE COMMUNITY</i></b> Database: LUST REG 9, Date of Government Version: 03/01/2001 Closed Date: 1/14/91 Status: Case Closed Case Number: 9UT739	<b><i>660 EL CAMINO REAL</i></b>	<b><i>NNE 1/4 - 1/2 (0.484 mi.)</i></b>	<b><i>H26</i></b>	<b><i>232</i></b>
<u>Lower Elevation</u>	<u>Address</u>	<u>Direction / Distance</u>	<u>Map ID</u>	<u>Page</u>
<b><i>OCEANSIDE DISPOSAL I</i></b> Database: LUST, Date of Government Version: 05/23/2022	<b><i>2880 INDUSTRY ST</i></b>	<b><i>SSW 1/4 - 1/2 (0.276 mi.)</i></b>	<b><i>D17</i></b>	<b><i>96</i></b>

## EXECUTIVE SUMMARY

Global Id: T0607302273  
 Status: Completed - Case Closed

<b>MISSION LINEN SUPPLY</b> Database: LUST REG 9, Date of Government Version: 03/01/2001	<b>2727 INDUSTRY ST</b>	<b>SW 1/4 - 1/2 (0.370 mi.)</b>	<b>E19</b>	<b>134</b>
---	-------------------------	---------------------------------	------------	------------

<b>MISSION LINEN SUPPLY</b> Database: LUST, Date of Government Version: 05/23/2022 Closed Date: 9/13/95 Global Id: T0607303010 Status: Completed - Case Closed Status: Case Closed Case Number: 9UT750	<b>2727 INDUSTRY STREET</b>	<b>SW 1/4 - 1/2 (0.370 mi.)</b>	<b>E20</b>	<b>159</b>
--	-----------------------------	---------------------------------	------------	------------

CHEVRON SERVICE STAT Database: LUST REG 9, Date of Government Version: 03/01/2001 Status: Pollution Characterization Case Number: 9UT768	<b>2601 OCEANSIDE BLVD</b>	<b>SW 1/4 - 1/2 (0.437 mi.)</b>	<b>F21</b>	<b>171</b>
---	----------------------------	---------------------------------	------------	------------

<b>CHEVRON STATION 9 28</b> Database: LUST, Date of Government Version: 05/23/2022 Global Id: T0607303023 Status: Completed - Case Closed	<b>2601 OCEANSIDE BL</b>	<b>SW 1/4 - 1/2 (0.437 mi.)</b>	<b>F22</b>	<b>171</b>
--	--------------------------	---------------------------------	------------	------------

SAN DIEGO CO. SAM: The listing contains all underground tank release cases and projects pertaining to properties contaminated with hazardous substances that are actively under review by the Site Assessment and Mitigation Program.

A review of the SAN DIEGO CO. SAM list, as provided by EDR, and dated 03/23/2010 has revealed that there are 5 SAN DIEGO CO. SAM sites within approximately 0.5 miles of the target property.

<u>Equal/Higher Elevation</u>	<u>Address</u>	<u>Direction / Distance</u>	<u>Map ID</u>	<u>Page</u>
<b>EMERALD ISLE GOLF CO</b> Case Number: H21487-001 Facility Status: Closed Case	<b>660 S EL CAMINO REAL</b>	<b>NNE 1/4 - 1/2 (0.484 mi.)</b>	<b>H25</b>	<b>217</b>

<u>Lower Elevation</u>	<u>Address</u>	<u>Direction / Distance</u>	<u>Map ID</u>	<u>Page</u>
<b>CITY OF OCEANSIDE-PH</b> Case Number: H10632-001 Case Number: H10632-002 Facility Status: Closed Case	<b>2880 INDUSTRY ST</b>	<b>SSW 1/4 - 1/2 (0.276 mi.)</b>	<b>D16</b>	<b>67</b>
<b>FOSTER METAL PRODUCT</b> Case Number: H28933-001 Facility Status: Preliminary Assessment	<b>3045 INDUSTRY ST.</b>	<b>S 1/4 - 1/2 (0.293 mi.)</b>	<b>18</b>	<b>101</b>
<b>MISSION LINEN SUPPLY</b> Case Number: H02405-001 Facility Status: Closed Case	<b>2727 INDUSTRY ST</b>	<b>SW 1/4 - 1/2 (0.370 mi.)</b>	<b>E19</b>	<b>134</b>
<b>CHEVRON STATION 9 28</b> Case Number: H05691-001 Facility Status: Remedial Action (Clean-Up)	<b>2601 OCEANSIDE BL</b>	<b>SW 1/4 - 1/2 (0.437 mi.)</b>	<b>F22</b>	<b>171</b>

## EXECUTIVE SUMMARY

CPS-SLIC: Cleanup Program Sites (CPS; also known as Site Cleanups [SC] and formerly known as Spills, Leaks, Investigations, and Cleanups [SLIC] sites) included in GeoTracker. GeoTracker is the Water Boards data management system for sites that impact, or have the potential to impact, water quality in California, with emphasis on groundwater.

A review of the CPS-SLIC list, as provided by EDR, has revealed that there are 2 CPS-SLIC sites within approximately 0.5 miles of the target property.

<u>Lower Elevation</u>	<u>Address</u>	<u>Direction / Distance</u>	<u>Map ID</u>	<u>Page</u>
<b>OCEANSIDE DISPOSAL I</b> Database: CPS-SLIC, Date of Government Version: 05/23/2022 Global Id: T0608172161 Facility Status: Completed - Case Closed	<b>2880 INDUSTRY ST</b>	<b>SSW 1/4 - 1/2 (0.276 mi.)</b>	<b>D17</b>	<b>96</b>
<b>FOSTER METAL PRODUCT</b> Database: CPS-SLIC, Date of Government Version: 05/23/2022 Global Id: T0608116723 Facility Status: Completed - Case Closed	<b>3045 INDUSTRY ST.</b>	<b>S 1/4 - 1/2 (0.293 mi.)</b>	<b>18</b>	<b>101</b>

### ADDITIONAL ENVIRONMENTAL RECORDS

#### **Local Lists of Landfill / Solid Waste Disposal Sites**

SWRCY: A listing of recycling facilities in California.

A review of the SWRCY list, as provided by EDR, and dated 06/06/2022 has revealed that there is 1 SWRCY site within approximately 0.5 miles of the target property.

<u>Lower Elevation</u>	<u>Address</u>	<u>Direction / Distance</u>	<u>Map ID</u>	<u>Page</u>
<b>OCEANSIDE DISPOSAL I</b> Cert Id: RC7449	<b>2880 INDUSTRY ST</b>	<b>SSW 1/4 - 1/2 (0.276 mi.)</b>	<b>D17</b>	<b>96</b>

#### **Local Lists of Hazardous waste / Contaminated Sites**

CERS HAZ WASTE: List of sites in the California Environmental Protection Agency (CalEPA) Regulated Site Portal which fall under the Hazardous Chemical Management, Hazardous Waste Onsite Treatment, Household Hazardous Waste Collection, Hazardous Waste Generator, and RCRA LQ HW Generator programs.

A review of the CERS HAZ WASTE list, as provided by EDR, and dated 04/18/2022 has revealed that there are 3 CERS HAZ WASTE sites within approximately 0.25 miles of the target property.

<u>Lower Elevation</u>	<u>Address</u>	<u>Direction / Distance</u>	<u>Map ID</u>	<u>Page</u>
<b>AUTOPARTSPROS, LLC</b>	<b>2954 OCEANSIDE BLVD</b>	<b>SSW 1/8 - 1/4 (0.187 mi.)</b>	<b>B7</b>	<b>20</b>
<b>NORTH COUNTY HYPER S</b>	<b>2933 OCEANSIDE BLVD</b>	<b>SSW 1/8 - 1/4 (0.212 mi.)</b>	<b>B11</b>	<b>43</b>
<b>DISCOUNT TRANSMISSIO</b>	<b>2933 OCEANSIDE BLVD</b>	<b>SSW 1/8 - 1/4 (0.212 mi.)</b>	<b>B13</b>	<b>50</b>

## EXECUTIVE SUMMARY

### ***Other Ascertainable Records***

RCRA NonGen / NLR: RCRAInfo is EPA's comprehensive information system, providing access to data supporting the Resource Conservation and Recovery Act (RCRA) of 1976 and the Hazardous and Solid Waste Amendments (HSWA) of 1984. The database includes selective information on sites which generate, transport, store, treat and/or dispose of hazardous waste as defined by the Resource Conservation and Recovery Act (RCRA). Non-Generators do not presently generate hazardous waste.

A review of the RCRA NonGen / NLR list, as provided by EDR, and dated 06/20/2022 has revealed that there are 10 RCRA NonGen / NLR sites within approximately 0.25 miles of the target property.

<u>Equal/Higher Elevation</u>	<u>Address</u>	<u>Direction / Distance</u>	<u>Map ID</u>	<u>Page</u>
LARRY SCHRACK EPA ID:: CAC002993030	3030 OCEANSIDE BLVD.	SSE 1/8 - 1/4 (0.196 mi.)	C8	36
TERRACE GARDENS MOBI EPA ID:: CAC003035892	3030 OCEANSIDE BLVD	SSE 1/8 - 1/4 (0.196 mi.)	C9	38
TERRACE GARDENS MOBI EPA ID:: CAC003035891	3030 OCEANSIDE BLVD	SSE 1/8 - 1/4 (0.196 mi.)	C10	41
ANGELA GUZMAN EPA ID:: CAC003126486	308 FAUSSAT RD.	WSW 1/8 - 1/4 (0.231 mi.)	15	64

<u>Lower Elevation</u>	<u>Address</u>	<u>Direction / Distance</u>	<u>Map ID</u>	<u>Page</u>
CREEKWOOD VILLA APAR EPA ID:: CAC002990056	3020 OCEANSIDE BLVD	S 0 - 1/8 (0.069 mi.)	A2	10
CREEKWOOD VILLA APAR EPA ID:: CAC002998827	3020 OCEANSIDE BLVD	S 0 - 1/8 (0.069 mi.)	A4	13
CREEKWOOD VILLA APAR EPA ID:: CAC002971982	3020 OCEANSIDE BLVD	S 0 - 1/8 (0.069 mi.)	A5	15
NAPA AUTO PARTS EPA ID:: CAL000450136	2954 OCEANSIDE BLVD	SSW 1/8 - 1/4 (0.187 mi.)	B6	18
NORTH COUNTY HYPER S EPA ID:: CAL000334858	2933 OCEANSIDE BLVD	SSW 1/8 - 1/4 (0.212 mi.)	B12	48
DISCOUNT TRANSMISSIO EPA ID:: CAL000405127	2933 OCEANSIDE BLVD	SSW 1/8 - 1/4 (0.212 mi.)	B14	62

Cortese: The sites for the list are designated by the State Water Resource Control Board (LUST), the Integrated Waste Board (SWF/LS), and the Department of Toxic Substances Control (Cal-Sites).

A review of the Cortese list, as provided by EDR, and dated 06/21/2022 has revealed that there are 4 Cortese sites within approximately 0.5 miles of the target property.

<u>Equal/Higher Elevation</u>	<u>Address</u>	<u>Direction / Distance</u>	<u>Map ID</u>	<u>Page</u>
<b>EMERALD ISLE GOLF CO</b> Cleanup Status: COMPLETED - CASE CLOSED	<b>660 S EL CAMINO REAL</b>	<b>NNE 1/4 - 1/2 (0.484 mi.)</b>	<b>H25</b>	<b>217</b>
<u>Lower Elevation</u>	<u>Address</u>	<u>Direction / Distance</u>	<u>Map ID</u>	<u>Page</u>
<b>CITY OF OCEANSIDE-PH</b>	<b>2880 INDUSTRY ST</b>	<b>SSW 1/4 - 1/2 (0.276 mi.)</b>	<b>D16</b>	<b>67</b>



## EXECUTIVE SUMMARY

Due to poor or inadequate address information, the following sites were not mapped. Count: 2 records.

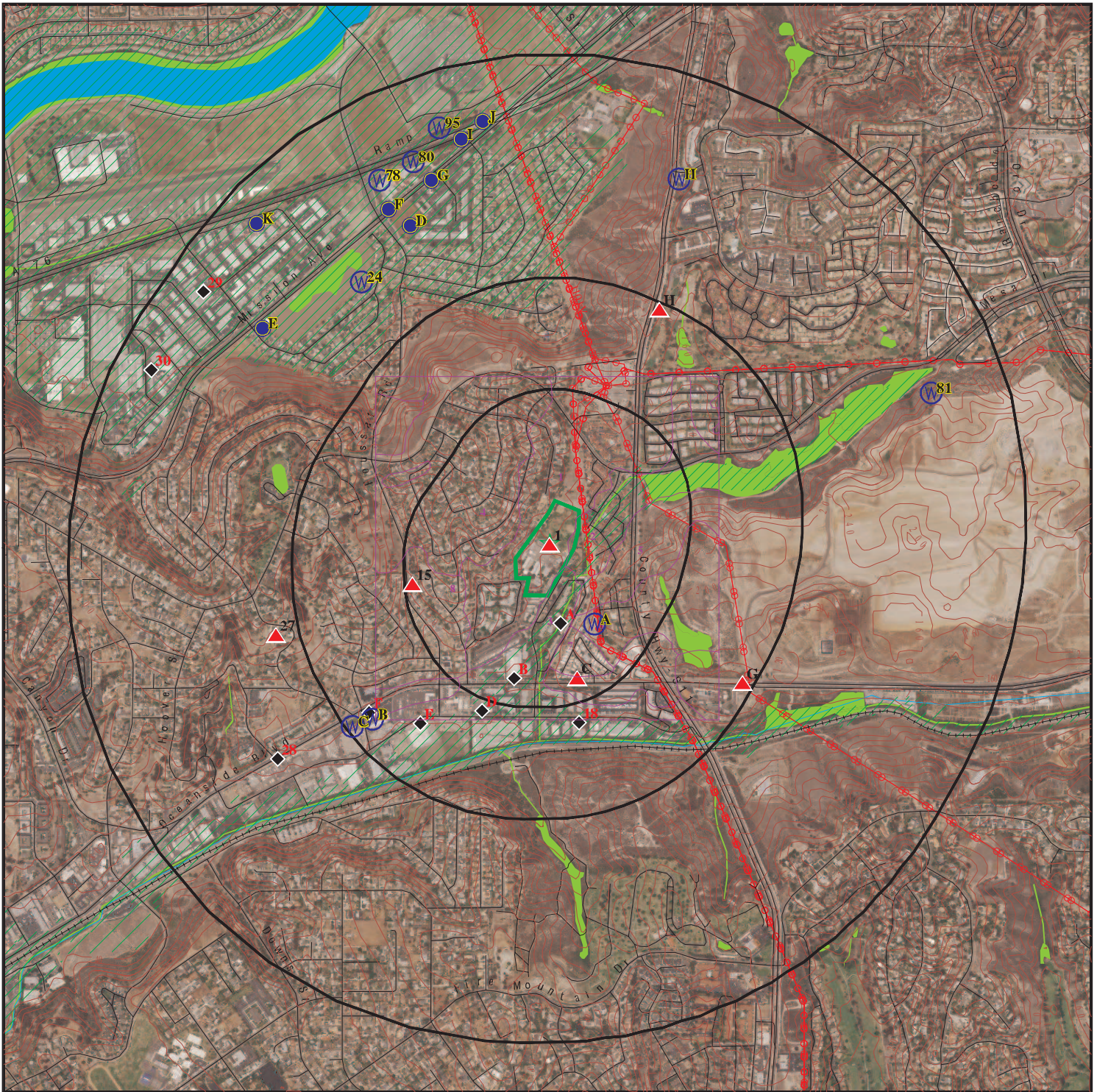
Site Name

OCEANSIDE SITE DISCOVERY  
IVEY RANCH INC

Database(s)

RESPONSE, ENVIROSTOR  
SAN DIEGO CO. SAM, San Diego Co.  
HMMD

# OVERVIEW MAP - 7123328.2S



Target Property

Sites at elevations higher than or equal to the target property

Sites at elevations lower than the target property

Manufactured Gas Plants

National Priority List Sites

Dept. Defense Sites

Indian Reservations BIA

Power transmission lines

Special Flood Hazard Area (1%)

0.2% Annual Chance Flood Hazard

National Wetland Inventory

State Wetlands

Areas of Concern

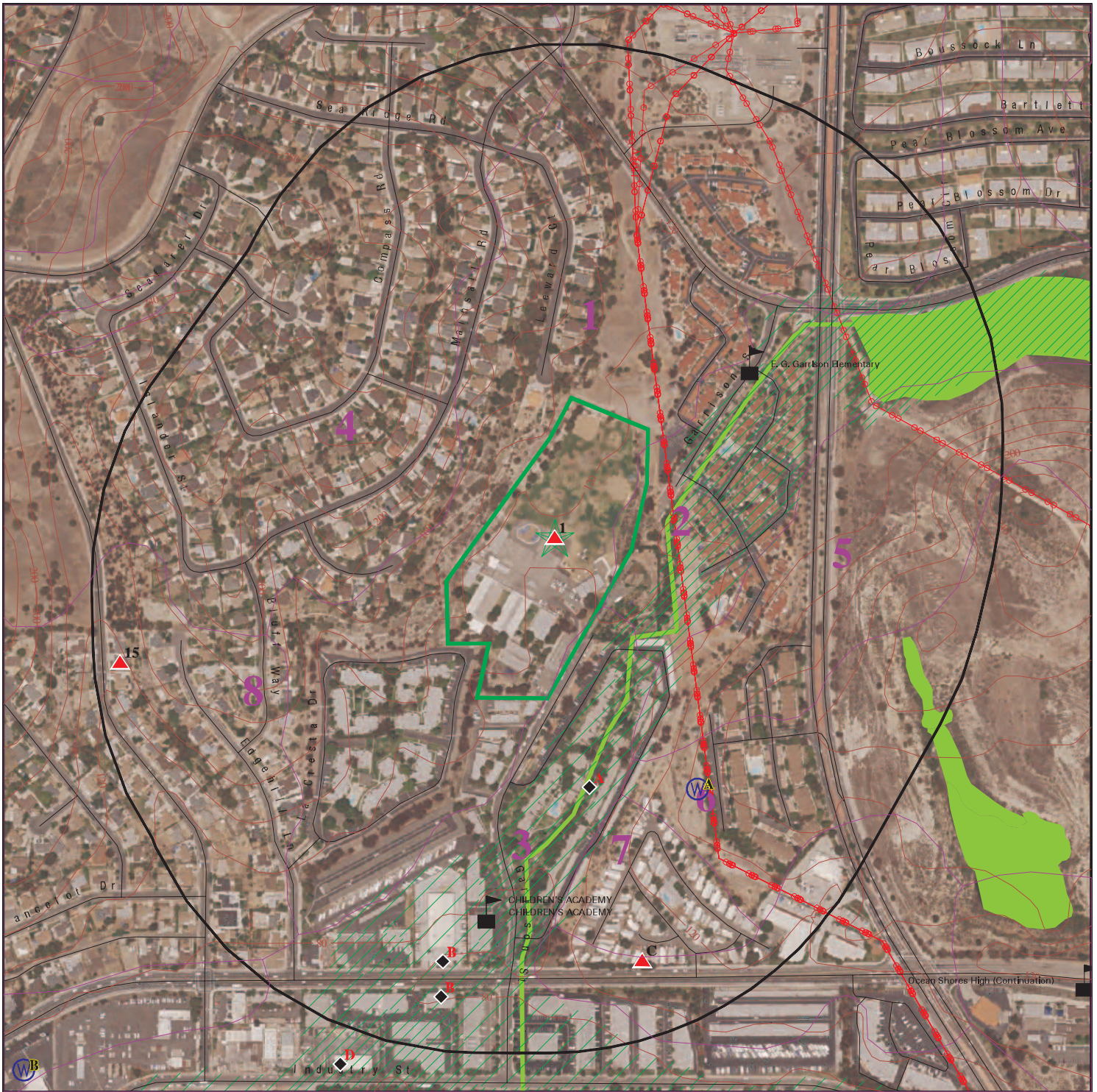



This report includes Interactive Map Layers to display and/or hide map information. The legend includes only those icons for the default map view.


SITE NAME: Garrison School Site  
 ADDRESS: 333 Garrison Street  
 Oceanside CA 92054  
 LAT/LONG: 33.206279 / 117.336737


CLIENT: Geotek  
 CONTACT: Kyle Mchargue  
 INQUIRY #: 7123328.2s  
 DATE: September 20, 2022 12:07 pm

# DETAIL MAP - 7123328.2S



 Target Property

 Sites at elevations higher than or equal to the target property

 Sites at elevations lower than the target property

 Manufactured Gas Plants

 Sensitive Receptors

 National Priority List Sites

 Dept. Defense Sites

 Indian Reservations BIA


 Power transmission lines

 Special Flood Hazard Area (1%)

 0.2% Annual Chance Flood Hazard

 National Wetland Inventory

 State Wetlands

 Areas of Concern



This report includes Interactive Map Layers to display and/or hide map information. The legend includes only those icons for the default map view.

SITE NAME: Garrison School Site  
 ADDRESS: 333 Garrison Street  
 Oceanside CA 92054  
 LAT/LONG: 33.206279 / 117.336737

CLIENT: Geotek  
 CONTACT: Kyle Mchargue  
 INQUIRY #: 7123328.2s  
 DATE: September 20, 2022 12:08 pm

## MAP FINDINGS SUMMARY

Database	Search Distance (Miles)	Target Property	< 1/8	1/8 - 1/4	1/4 - 1/2	1/2 - 1	> 1	Total Plotted
<b>STANDARD ENVIRONMENTAL RECORDS</b>								
<b><i>Lists of Federal NPL (Superfund) sites</i></b>								
NPL	1.000		0	0	0	0	NR	0
Proposed NPL	1.000		0	0	0	0	NR	0
NPL LIENS	1.000		0	0	0	0	NR	0
<b><i>Lists of Federal Delisted NPL sites</i></b>								
Delisted NPL	1.000		0	0	0	0	NR	0
<b><i>Lists of Federal sites subject to CERCLA removals and CERCLA orders</i></b>								
FEDERAL FACILITY	0.500		0	0	0	NR	NR	0
SEMS	0.500		0	0	0	NR	NR	0
<b><i>Lists of Federal CERCLA sites with NFRAP</i></b>								
SEMS-ARCHIVE	0.500		0	0	0	NR	NR	0
<b><i>Lists of Federal RCRA facilities undergoing Corrective Action</i></b>								
CORRACTS	1.000		0	0	0	0	NR	0
<b><i>Lists of Federal RCRA TSD facilities</i></b>								
RCRA-TSDF	0.500		0	0	0	NR	NR	0
<b><i>Lists of Federal RCRA generators</i></b>								
RCRA-LQG	0.250		0	0	NR	NR	NR	0
RCRA-SQG	0.250		0	0	NR	NR	NR	0
RCRA-VSQG	0.250		0	0	NR	NR	NR	0
<b><i>Federal institutional controls / engineering controls registries</i></b>								
LUCIS	0.500		0	0	0	NR	NR	0
US ENG CONTROLS	0.500		0	0	0	NR	NR	0
US INST CONTROLS	0.500		0	0	0	NR	NR	0
<b><i>Federal ERNS list</i></b>								
ERNS	0.001		0	NR	NR	NR	NR	0
<b><i>Lists of state- and tribal (Superfund) equivalent sites</i></b>								
RESPONSE	1.000		0	0	0	0	NR	0
<b><i>Lists of state- and tribal hazardous waste facilities</i></b>								
ENVIROSTOR	1.000		0	0	1	3	NR	4
<b><i>Lists of state and tribal landfills and solid waste disposal facilities</i></b>								
SWF/LF	0.500		0	0	2	NR	NR	2

## MAP FINDINGS SUMMARY

Database	Search Distance (Miles)	Target Property	< 1/8	1/8 - 1/4	1/4 - 1/2	1/2 - 1	> 1	Total Plotted
<b><i>Lists of state and tribal leaking storage tanks</i></b>								
LUST	0.500		0	0	7	NR	NR	7
SAN DIEGO CO. SAM	0.500		0	0	5	NR	NR	5
INDIAN LUST	0.500		0	0	0	NR	NR	0
CPS-SLIC	0.500		0	0	2	NR	NR	2
<b><i>Lists of state and tribal registered storage tanks</i></b>								
FEMA UST	0.250		0	0	NR	NR	NR	0
UST	0.250		0	0	NR	NR	NR	0
AST	0.250		0	0	NR	NR	NR	0
INDIAN UST	0.250		0	0	NR	NR	NR	0
<b><i>Lists of state and tribal voluntary cleanup sites</i></b>								
INDIAN VCP	0.500		0	0	0	NR	NR	0
VCP	0.500		0	0	0	NR	NR	0
<b><i>Lists of state and tribal brownfield sites</i></b>								
BROWNFIELDS	0.500		0	0	0	NR	NR	0
<b><u>ADDITIONAL ENVIRONMENTAL RECORDS</u></b>								
<b><i>Local Brownfield lists</i></b>								
US BROWNFIELDS	0.500		0	0	0	NR	NR	0
<b><i>Local Lists of Landfill / Solid Waste Disposal Sites</i></b>								
WMUDS/SWAT	0.500		0	0	0	NR	NR	0
SWRCY	0.500		0	0	1	NR	NR	1
HAULERS	0.001		0	NR	NR	NR	NR	0
INDIAN ODI	0.500		0	0	0	NR	NR	0
ODI	0.500		0	0	0	NR	NR	0
DEBRIS REGION 9	0.500		0	0	0	NR	NR	0
IHS OPEN DUMPS	0.500		0	0	0	NR	NR	0
<b><i>Local Lists of Hazardous waste / Contaminated Sites</i></b>								
US HIST CDL	0.001		0	NR	NR	NR	NR	0
HIST Cal-Sites	1.000		0	0	0	0	NR	0
SCH	0.250		0	0	NR	NR	NR	0
CDL	0.001		0	NR	NR	NR	NR	0
San Diego Co. HMMD	0.001		0	NR	NR	NR	NR	0
CERS HAZ WASTE	0.250		0	3	NR	NR	NR	3
Toxic Pits	1.000		0	0	0	0	NR	0
US CDL	0.001		0	NR	NR	NR	NR	0
AQUEOUS FOAM	TP		NR	NR	NR	NR	NR	0
PFAS	0.500		0	0	0	NR	NR	0
<b><i>Local Lists of Registered Storage Tanks</i></b>								
SWEEPS UST	0.250		0	0	NR	NR	NR	0

## MAP FINDINGS SUMMARY

Database	Search Distance (Miles)	Target Property	< 1/8	1/8 - 1/4	1/4 - 1/2	1/2 - 1	> 1	Total Plotted
HIST UST	0.250		0	0	NR	NR	NR	0
CA FID UST	0.250		0	0	NR	NR	NR	0
CERS TANKS	0.250		0	0	NR	NR	NR	0
<b>Local Land Records</b>								
LIENS	0.001		0	NR	NR	NR	NR	0
LIENS 2	0.001		0	NR	NR	NR	NR	0
DEED	0.500		0	0	0	NR	NR	0
<b>Records of Emergency Release Reports</b>								
HMIRS	0.001		0	NR	NR	NR	NR	0
CHMIRS	0.001		0	NR	NR	NR	NR	0
LDS	0.001		0	NR	NR	NR	NR	0
MCS	0.001		0	NR	NR	NR	NR	0
SPILLS 90	0.001		0	NR	NR	NR	NR	0
<b>Other Ascertainable Records</b>								
RCRA NonGen / NLR	0.250		3	7	NR	NR	NR	10
FUDS	1.000		0	0	0	0	NR	0
DOD	1.000		0	0	0	0	NR	0
SCRD DRYCLEANERS	0.500		0	0	0	NR	NR	0
US FIN ASSUR	0.001		0	NR	NR	NR	NR	0
EPA WATCH LIST	0.001		0	NR	NR	NR	NR	0
2020 COR ACTION	0.250		0	0	NR	NR	NR	0
TSCA	0.001		0	NR	NR	NR	NR	0
TRIS	0.001		0	NR	NR	NR	NR	0
SSTS	0.001		0	NR	NR	NR	NR	0
ROD	1.000		0	0	0	0	NR	0
RMP	0.001		0	NR	NR	NR	NR	0
RAATS	0.001		0	NR	NR	NR	NR	0
PRP	0.001		0	NR	NR	NR	NR	0
PADS	0.001		0	NR	NR	NR	NR	0
ICIS	0.001		0	NR	NR	NR	NR	0
FTTS	0.001		0	NR	NR	NR	NR	0
MLTS	0.001		0	NR	NR	NR	NR	0
COAL ASH DOE	0.001		0	NR	NR	NR	NR	0
COAL ASH EPA	0.500		0	0	0	NR	NR	0
PCB TRANSFORMER	0.001		0	NR	NR	NR	NR	0
RADINFO	0.001		0	NR	NR	NR	NR	0
HIST FTTS	0.001		0	NR	NR	NR	NR	0
DOT OPS	0.001		0	NR	NR	NR	NR	0
CONSENT	1.000		0	0	0	0	NR	0
INDIAN RESERV	1.000		0	0	0	0	NR	0
FUSRAP	1.000		0	0	0	0	NR	0
UMTRA	0.500		0	0	0	NR	NR	0
LEAD SMELTERS	0.001		0	NR	NR	NR	NR	0
US AIRS	0.001		0	NR	NR	NR	NR	0
US MINES	0.250		0	0	NR	NR	NR	0
ABANDONED MINES	0.250		0	0	NR	NR	NR	0
FINDS	0.001		0	NR	NR	NR	NR	0
DOCKET HWC	0.001		0	NR	NR	NR	NR	0

## MAP FINDINGS SUMMARY

Database	Search Distance (Miles)	Target Property	< 1/8	1/8 - 1/4	1/4 - 1/2	1/2 - 1	> 1	Total Plotted
ECHO	0.001		0	NR	NR	NR	NR	0
UXO	1.000		0	0	0	0	NR	0
FUELS PROGRAM	0.250		0	0	NR	NR	NR	0
CA BOND EXP. PLAN	1.000		0	0	0	0	NR	0
Cortese	0.500		0	0	4	NR	NR	4
CUPA Listings	0.250		0	0	NR	NR	NR	0
DRYCLEANERS	0.250		0	0	NR	NR	NR	0
EMI	0.001		0	NR	NR	NR	NR	0
ENF	0.001		0	NR	NR	NR	NR	0
Financial Assurance	0.001		0	NR	NR	NR	NR	0
HAZNET	0.001	1	0	NR	NR	NR	NR	1
ICE	0.001		0	NR	NR	NR	NR	0
HIST CORTESE	0.500		0	0	3	NR	NR	3
HWP	1.000		0	0	0	1	NR	1
HWT	0.250		0	0	NR	NR	NR	0
MINES	0.250		0	0	NR	NR	NR	0
MWMP	0.250		0	0	NR	NR	NR	0
NPDES	0.001		0	NR	NR	NR	NR	0
PEST LIC	0.001		0	NR	NR	NR	NR	0
PROC	0.500		0	0	0	NR	NR	0
Notify 65	1.000		1	0	0	0	NR	1
UIC	0.001		0	NR	NR	NR	NR	0
UIC GEO	0.001		0	NR	NR	NR	NR	0
WASTEWATER PITS	0.500		0	0	0	NR	NR	0
WDS	0.001		0	NR	NR	NR	NR	0
WIP	0.250		0	0	NR	NR	NR	0
MILITARY PRIV SITES	0.001		0	NR	NR	NR	NR	0
PROJECT	0.001		0	NR	NR	NR	NR	0
WDR	0.001		0	NR	NR	NR	NR	0
SAN DIEGO CO LOP	0.001		0	NR	NR	NR	NR	0
CIWQS	0.001		0	NR	NR	NR	NR	0
CERS	0.001		0	NR	NR	NR	NR	0
NON-CASE INFO	0.001		0	NR	NR	NR	NR	0
OTHER OIL GAS	0.001		0	NR	NR	NR	NR	0
PROD WATER PONDS	0.001		0	NR	NR	NR	NR	0
SAMPLING POINT	0.001		0	NR	NR	NR	NR	0
WELL STIM PROJ	0.001		0	NR	NR	NR	NR	0
HWTS	TP	1	NR	NR	NR	NR	NR	1
MINES MRDS	0.001		0	NR	NR	NR	NR	0

### EDR HIGH RISK HISTORICAL RECORDS

#### *EDR Exclusive Records*

EDR MGP	1.000		0	0	0	0	NR	0
EDR Hist Auto	0.125		0	NR	NR	NR	NR	0
EDR Hist Cleaner	0.125		0	NR	NR	NR	NR	0

### EDR RECOVERED GOVERNMENT ARCHIVES

#### *Exclusive Recovered Govt. Archives*

RGA LF	0.001		0	NR	NR	NR	NR	0
--------	-------	--	---	----	----	----	----	---

## MAP FINDINGS SUMMARY

<u>Database</u>	<u>Search Distance (Miles)</u>	<u>Target Property</u>	<u>&lt; 1/8</u>	<u>1/8 - 1/4</u>	<u>1/4 - 1/2</u>	<u>1/2 - 1</u>	<u>&gt; 1</u>	<u>Total Plotted</u>
RGA LUST	0.001		0	NR	NR	NR	NR	0
- Totals --		2	4	10	25	4	0	45

NOTES:

TP = Target Property

NR = Not Requested at this Search Distance

Sites may be listed in more than one database

Map ID  
Direction  
Distance  
Elevation

MAP FINDINGS

Site

Database(s)

EDR ID Number  
EPA ID Number

**1**  
**Target**  
**Property**

**OCEANSIDE USD/GARRISON ELEMENTARY**  
**333 GARRISON DR**  
**OCEANSIDE, CA 92054**

**HAZNET** **S112893967**  
**HWTS** **N/A**

**Actual:**  
**105 ft.**

HAZNET:  
Name: OCEANSIDE USD/GARRISON ELEMENTARY  
Address: 333 GARRISON DR  
Address 2: Not reported  
City,State,Zip: OCEANSIDE, CA 920540000  
Contact: RUSTY RINER/MGR BLDG & GROUNDS  
Telephone: 7604330050  
Mailing Name: Not reported  
Mailing Address: 2111 MISSION AVE  
  
Year: 1999  
Gepaid: CAC001474280  
TSD EPA ID: CAD009007626  
CA Waste Code: 151 - Asbestos containing waste  
Disposal Method: D80 - Disposal, Land Fill  
Tons: 0.8428

Additional Info:  
Year: 1999  
Gen EPA ID: CAC001474280

Shipment Date: 19990805  
Creation Date: 9/21/1999 0:00:00  
Receipt Date: 19990806  
Manifest ID: 99150818  
Trans EPA ID: CAR000017657  
Trans Name: Not reported  
Trans 2 EPA ID: Not reported  
Trans 2 Name: Not reported  
TSD EPA ID: CAD009007626  
Trans Name: Not reported  
TSD Alt EPA ID: Not reported  
TSD Alt Name: Not reported  
Waste Code Description: 151 - Asbestos-containing waste  
RCRA Code: Not reported  
Meth Code: D80 - Disposal, Land Fill  
Quantity Tons: 0.8428  
Waste Quantity: 1  
Quantity Unit: Y  
Additional Code 1: Not reported  
Additional Code 2: Not reported  
Additional Code 3: Not reported  
Additional Code 4: Not reported  
Additional Code 5: Not reported

HWTS:  
Name: OCEANSIDE USD/GARRISON ELEMENTARY  
Address: 333 GARRISON DR  
Address 2: Not reported  
City,State,Zip: OCEANSIDE, CA 92054  
EPA ID: CAC001474280  
Inactive Date: 10/25/2000  
Create Date: 08/03/1999

Map ID  
 Direction  
 Distance  
 Elevation

MAP FINDINGS

Site

Database(s)

EDR ID Number  
 EPA ID Number

**OCEANSIDE USD/GARRISON ELEMENTARY (Continued)**

**S112893967**

Last Act Date:	Not reported
Mailing Name:	Not reported
Mailing Address:	2111 MISSION AVE
Mailing Address 2:	Not reported
Mailing City,State,Zip:	OCEANSIDE, CA 920540000
Owner Name:	OCEANSIDE USD
Owner Address:	2111 MISSION AVE
Owner Address 2:	Not reported
Owner City,State,Zip:	OCEANSIDE, CA 920540000
Contact Name:	RUSTY RINER/MGR BLDG & GROUNDS
Contact Address:	2111 MISSION AVE
Contact Address 2:	Not reported
City,State,Zip:	OCEANSIDE, CA 920540000
Facility Status:	Inactive
Facility Type:	TEMPORARY
Category:	STATE
Latitude:	33.207562
Longitude:	-117.334686

**A2**  
**South**  
 < 1/8  
 0.069 mi.  
 365 ft.

**CREEKWOOD VILLA APARTMENTS**  
**3020 OCEANSIDE BLVD**  
**OCEANSIDE, CA 92054**

**RCRA NonGen / NLR**

**1024770157**  
**CAC002990056**

**Site 1 of 4 in cluster A**

**Relative:**  
**Lower**  
**Actual:**  
**91 ft.**

<b>RCRA NonGen / NLR:</b>		20181120
Date Form Received by Agency:		20181120
Handler Name:	CREEKWOOD VILLA APARTMENTS	
Handler Address:		3020 OCEANSIDE BLVD
Handler City,State,Zip:		OCEANSIDE, CA 92054
EPA ID:		CAC002990056
Contact Name:		REGINA WHITESELL
Contact Address:		3020 OCEANSIDE BLVD
Contact City,State,Zip:		OCEANSIDE, CA 92054
Contact Telephone:		760-721-9332
Contact Fax:		Not reported
Contact Email:		VIC@CASPERCOMPANY.COM
Contact Title:		Not reported
EPA Region:		09
Land Type:		Not reported
Federal Waste Generator Description:		Not a generator, verified
Non-Notifier:		Not reported
Biennial Report Cycle:		Not reported
Accessibility:		Not reported
Active Site Indicator:		Handler Activities
State District Owner:		Not reported
State District:		Not reported
Mailing Address:		3020 OCEANSIDE BLVD
Mailing City,State,Zip:		OCEANSIDE, CA 92054
Owner Name:	CREEKWOOD VILLA APARTMENTS	
Owner Type:		Other
Operator Name:	REGINA WHITESELL	
Operator Type:		Other
Short-Term Generator Activity:		No
Importer Activity:		No
Mixed Waste Generator:		No
Transporter Activity:		No
Transfer Facility Activity:		No

Map ID  
 Direction  
 Distance  
 Elevation

MAP FINDINGS

Site

Database(s)

EDR ID Number  
 EPA ID Number

**CREEKWOOD VILLA APARTMENTS (Continued)**

**1024770157**

Recycler Activity with Storage:	No
Small Quantity On-Site Burner Exemption:	No
Smelting Melting and Refining Furnace Exemption:	No
Underground Injection Control:	No
Off-Site Waste Receipt:	No
Universal Waste Indicator:	Yes
Universal Waste Destination Facility:	Yes
Federal Universal Waste:	No
Active Site Fed-Reg Treatment Storage and Disposal Facility:	Not reported
Active Site Converter Treatment storage and Disposal Facility:	Not reported
Active Site State-Reg Treatment Storage and Disposal Facility:	Not reported
Active Site State-Reg Handler:	---
Federal Facility Indicator:	Not reported
Hazardous Secondary Material Indicator:	N
Sub-Part K Indicator:	Not reported
Commercial TSD Indicator:	No
Treatment Storage and Disposal Type:	Not reported
2018 GPRA Permit Baseline:	Not on the Baseline
2018 GPRA Renewals Baseline:	Not on the Baseline
Permit Renewals Workload Universe:	Not reported
Permit Workload Universe:	Not reported
Permit Progress Universe:	Not reported
Post-Closure Workload Universe:	Not reported
Closure Workload Universe:	Not reported
202 GPRA Corrective Action Baseline:	No
Corrective Action Workload Universe:	No
Subject to Corrective Action Universe:	No
Non-TSDFs Where RCRA CA has Been Imposed Universe:	No
TSDFs Potentially Subject to CA Under 3004 (u)/(v) Universe:	No
TSDFs Only Subject to CA under Discretionary Auth Universe:	No
Corrective Action Priority Ranking:	No NCAPS ranking
Environmental Control Indicator:	No
Institutional Control Indicator:	No
Human Exposure Controls Indicator:	N/A
Groundwater Controls Indicator:	N/A
Operating TSDF Universe:	Not reported
Full Enforcement Universe:	Not reported
Significant Non-Complier Universe:	No
Unaddressed Significant Non-Complier Universe:	No
Addressed Significant Non-Complier Universe:	No
Significant Non-Complier With a Compliance Schedule Universe:	No
Financial Assurance Required:	Not reported
Handler Date of Last Change:	20181220
Recognized Trader-Importer:	No
Recognized Trader-Exporter:	No
Importer of Spent Lead Acid Batteries:	No
Exporter of Spent Lead Acid Batteries:	No
Recycler Activity Without Storage:	No
Manifest Broker:	No
Sub-Part P Indicator:	No

Handler - Owner Operator:

Owner/Operator Indicator:	Owner
Owner/Operator Name:	CREEKWOOD VILLA APARTMENTS
Legal Status:	Other
Date Became Current:	Not reported

Map ID  
Direction  
Distance  
Elevation

MAP FINDINGS

Site

Database(s)

EDR ID Number  
EPA ID Number

**CREEKWOOD VILLA APARTMENTS (Continued)**

**1024770157**

Date Ended Current: Not reported  
Owner/Operator Address: 3020 OCEANSIDE BLVD  
Owner/Operator City,State,Zip: OCEANSIDE, CA 92054  
Owner/Operator Telephone: 760-721-9332  
Owner/Operator Telephone Ext: Not reported  
Owner/Operator Fax: Not reported  
Owner/Operator Email: Not reported

Owner/Operator Indicator: Operator  
Owner/Operator Name: REGINA WHITESELL  
Legal Status: Other  
Date Became Current: Not reported  
Date Ended Current: Not reported  
Owner/Operator Address: 3020 OCEANSIDE BLVD  
Owner/Operator City,State,Zip: OCEANSIDE, CA 92054  
Owner/Operator Telephone: 760-721-9332  
Owner/Operator Telephone Ext: Not reported  
Owner/Operator Fax: Not reported  
Owner/Operator Email: Not reported

Historic Generators:  
Receive Date: 20181120  
Handler Name: CREEKWOOD VILLA APARTMENTS  
Federal Waste Generator Description: Not a generator, verified  
State District Owner: Not reported  
Large Quantity Handler of Universal Waste: No  
Recognized Trader Importer: No  
Recognized Trader Exporter: No  
Spent Lead Acid Battery Importer: No  
Spent Lead Acid Battery Exporter: No  
Current Record: Yes  
Non Storage Recycler Activity: Not reported  
Electronic Manifest Broker: Not reported

List of NAICS Codes and Descriptions:  
NAICS Code: 56299  
NAICS Description: ALL OTHER WASTE MANAGEMENT SERVICES

Facility Has Received Notices of Violations:  
Violations: No Violations Found

Evaluation Action Summary:  
Evaluations: No Evaluations Found

**A3**  
**South**  
**< 1/8**  
**0.069 mi.**  
**365 ft.**

**LAKEWOOD VILLA**  
**3020 OCEANSIDE BLVD**  
**OCEANSIDE, CA 92054**  
**Site 2 of 4 in cluster A**

**Notify 65** **S100179335**  
**N/A**

**Relative:**  
**Lower**  
**Actual:**  
**91 ft.**

NOTIFY 65:  
Name: LAKEWOOD VILLA  
Address: 3020 OCEANSIDE BLVD  
City,State,Zip: OCEANSIDE, CA 92054-4821  
Date Reported: Not reported

Map ID  
 Direction  
 Distance  
 Elevation

MAP FINDINGS

Site

Database(s)

EDR ID Number  
 EPA ID Number

**LAKEWOOD VILLA (Continued)**

**S100179335**

Staff Initials: Not reported  
 Board File Number: Not reported  
 Facility Type: Not reported  
 Discharge Date: Not reported  
 Issue Date: Not reported  
 Incident Description: Not reported  
 Global ID: Not reported  
 Status: Not reported

**A4**  
**South**  
**< 1/8**  
**0.069 mi.**  
**365 ft.**

**CREEKWOOD VILLA APARTMENTS**  
**3020 OCEANSIDE BLVD**  
**OCEANSIDE, CA 92054**  
**Site 3 of 4 in cluster A**

**RCRA NonGen / NLR**

**1024778880**  
**CAC002998827**

**Relative:**  
**Lower**  
**Actual:**  
**91 ft.**

RCRA NonGen / NLR:  
 Date Form Received by Agency: 20190130  
 Handler Name: CREEKWOOD VILLA APARTMENTS  
 Handler Address: 3020 OCEANSIDE BLVD  
 Handler City,State,Zip: OCEANSIDE, CA 92054  
 EPA ID: CAC002998827  
 Contact Name: REGINA WHITESELL  
 Contact Address: 3020 OCEANSIDE BLVD  
 Contact City,State,Zip: OCEANSIDE, CA 92054  
 Contact Telephone: 760-721-9332  
 Contact Fax: Not reported  
 Contact Email: VIC@CASPERCOMPANY.COM  
 Contact Title: Not reported  
 EPA Region: 09  
 Land Type: Not reported  
 Federal Waste Generator Description: Not a generator, verified  
 Non-Notifier: Not reported  
 Biennial Report Cycle: Not reported  
 Accessibility: Not reported  
 Active Site Indicator: Handler Activities  
 State District Owner: Not reported  
 State District: Not reported  
 Mailing Address: 3020 OCEANSIDE BLVD  
 Mailing City,State,Zip: OCEANSIDE, CA 92054  
 Owner Name: CREEKWOOD VILLA APARTMENTS  
 Owner Type: Other  
 Operator Name: REGINA WHITESELL  
 Operator Type: Other  
 Short-Term Generator Activity: No  
 Importer Activity: No  
 Mixed Waste Generator: No  
 Transporter Activity: No  
 Transfer Facility Activity: No  
 Recycler Activity with Storage: No  
 Small Quantity On-Site Burner Exemption: No  
 Smelting Melting and Refining Furnace Exemption: No  
 Underground Injection Control: No  
 Off-Site Waste Receipt: No  
 Universal Waste Indicator: Yes  
 Universal Waste Destination Facility: Yes  
 Federal Universal Waste: No  
 Active Site Fed-Reg Treatment Storage and Disposal Facility: Not reported  
 Active Site Converter Treatment storage and Disposal Facility: Not reported

Map ID  
 Direction  
 Distance  
 Elevation

MAP FINDINGS

Site

Database(s)

EDR ID Number  
 EPA ID Number

**CREEKWOOD VILLA APARTMENTS (Continued)**

**1024778880**

Active Site State-Reg Treatment Storage and Disposal Facility:	Not reported
Active Site State-Reg Handler:	---
Federal Facility Indicator:	Not reported
Hazardous Secondary Material Indicator:	N
Sub-Part K Indicator:	Not reported
Commercial TSD Indicator:	No
Treatment Storage and Disposal Type:	Not reported
2018 GPRA Permit Baseline:	Not on the Baseline
2018 GPRA Renewals Baseline:	Not on the Baseline
Permit Renewals Workload Universe:	Not reported
Permit Workload Universe:	Not reported
Permit Progress Universe:	Not reported
Post-Closure Workload Universe:	Not reported
Closure Workload Universe:	Not reported
202 GPRA Corrective Action Baseline:	No
Corrective Action Workload Universe:	No
Subject to Corrective Action Universe:	No
Non-TSDs Where RCRA CA has Been Imposed Universe:	No
TSDs Potentially Subject to CA Under 3004 (u)/(v) Universe:	No
TSDs Only Subject to CA under Discretionary Auth Universe:	No
Corrective Action Priority Ranking:	No NCAPS ranking
Environmental Control Indicator:	No
Institutional Control Indicator:	No
Human Exposure Controls Indicator:	N/A
Groundwater Controls Indicator:	N/A
Operating TSDF Universe:	Not reported
Full Enforcement Universe:	Not reported
Significant Non-Complier Universe:	No
Unaddressed Significant Non-Complier Universe:	No
Addressed Significant Non-Complier Universe:	No
Significant Non-Complier With a Compliance Schedule Universe:	No
Financial Assurance Required:	Not reported
Handler Date of Last Change:	20190222
Recognized Trader-Importer:	No
Recognized Trader-Exporter:	No
Importer of Spent Lead Acid Batteries:	No
Exporter of Spent Lead Acid Batteries:	No
Recycler Activity Without Storage:	No
Manifest Broker:	No
Sub-Part P Indicator:	No

Handler - Owner Operator:

Owner/Operator Indicator:	Operator
Owner/Operator Name: REGINA WHITESELL	
Legal Status:	Other
Date Became Current:	Not reported
Date Ended Current:	Not reported
Owner/Operator Address:	3020 OCEANSIDE BLVD
Owner/Operator City,State,Zip:	OCEANSIDE, CA 92054
Owner/Operator Telephone:	760-721-9332
Owner/Operator Telephone Ext:	Not reported
Owner/Operator Fax:	Not reported
Owner/Operator Email:	Not reported

Owner/Operator Indicator:	Owner
Owner/Operator Name: CREEKWOOD VILLA APARTMENTS	

Map ID  
 Direction  
 Distance  
 Elevation

MAP FINDINGS

Site

Database(s)

EDR ID Number  
 EPA ID Number

**CREEKWOOD VILLA APARTMENTS (Continued)**

**1024778880**

Legal Status:	Other
Date Became Current:	Not reported
Date Ended Current:	Not reported
Owner/Operator Address:	3020 OCEANSIDE BLVD
Owner/Operator City,State,Zip:	OCEANSIDE, CA 92054
Owner/Operator Telephone:	760-721-9332
Owner/Operator Telephone Ext:	Not reported
Owner/Operator Fax:	Not reported
Owner/Operator Email:	Not reported

Historic Generators:

Receive Date:	20190130
Handler Name:	CREEKWOOD VILLA APARTMENTS
Federal Waste Generator Description:	Not a generator, verified
State District Owner:	Not reported
Large Quantity Handler of Universal Waste:	No
Recognized Trader Importer:	No
Recognized Trader Exporter:	No
Spent Lead Acid Battery Importer:	No
Spent Lead Acid Battery Exporter:	No
Current Record:	Yes
Non Storage Recycler Activity:	Not reported
Electronic Manifest Broker:	Not reported

List of NAICS Codes and Descriptions:

NAICS Code:	56299
NAICS Description:	ALL OTHER WASTE MANAGEMENT SERVICES

Facility Has Received Notices of Violations:

Violations:	No Violations Found
-------------	---------------------

Evaluation Action Summary:

Evaluations:	No Evaluations Found
--------------	----------------------

**A5**  
**South**  
**< 1/8**  
**0.069 mi.**  
**365 ft.**

**CREEKWOOD VILLA APARTMENTS**  
**3020 OCEANSIDE BLVD**  
**OCEANSIDE, CA 92054**

**RCRA NonGen / NLR**

**1024752182**  
**CAC002971982**

**Site 4 of 4 in cluster A**

**Relative:**  
**Lower**  
**Actual:**  
**91 ft.**

RCRA NonGen / NLR:	
Date Form Received by Agency:	20180720
Handler Name:	CREEKWOOD VILLA APARTMENTS
Handler Address:	3020 OCEANSIDE BLVD
Handler City,State,Zip:	OCEANSIDE, CA 92054
EPA ID:	CAC002971982
Contact Name:	REGINA WHITESELL
Contact Address:	3020 OCEANSIDE BLVD
Contact City,State,Zip:	OCEANSIDE, CA 92054
Contact Telephone:	760-721-9332
Contact Fax:	Not reported
Contact Email:	VIC@CASPERCOMPANY.COM
Contact Title:	Not reported
EPA Region:	09
Land Type:	Not reported

Map ID  
 Direction  
 Distance  
 Elevation

MAP FINDINGS

Site

Database(s)

EDR ID Number  
 EPA ID Number

**CREEKWOOD VILLA APARTMENTS (Continued)**

**1024752182**

Federal Waste Generator Description:	Not a generator, verified
Non-Notifier:	Not reported
Biennial Report Cycle:	Not reported
Accessibility:	Not reported
Active Site Indicator:	Handler Activities
State District Owner:	Not reported
State District:	Not reported
Mailing Address:	3020 OCEANSIDE BLVD
Mailing City, State, Zip:	OCEANSIDE, CA 92054
Owner Name:	CREEKWOOD VILLA APARTMENTS
Owner Type:	Other
Operator Name:	REGINA WHITESELL
Operator Type:	Other
Short-Term Generator Activity:	No
Importer Activity:	No
Mixed Waste Generator:	No
Transporter Activity:	No
Transfer Facility Activity:	No
Recycler Activity with Storage:	No
Small Quantity On-Site Burner Exemption:	No
Smelting Melting and Refining Furnace Exemption:	No
Underground Injection Control:	No
Off-Site Waste Receipt:	No
Universal Waste Indicator:	Yes
Universal Waste Destination Facility:	Yes
Federal Universal Waste:	No
Active Site Fed-Reg Treatment Storage and Disposal Facility:	Not reported
Active Site Converter Treatment storage and Disposal Facility:	Not reported
Active Site State-Reg Treatment Storage and Disposal Facility:	Not reported
Active Site State-Reg Handler:	---
Federal Facility Indicator:	Not reported
Hazardous Secondary Material Indicator:	N
Sub-Part K Indicator:	Not reported
Commercial TSD Indicator:	No
Treatment Storage and Disposal Type:	Not reported
2018 GPRA Permit Baseline:	Not on the Baseline
2018 GPRA Renewals Baseline:	Not on the Baseline
Permit Renewals Workload Universe:	Not reported
Permit Workload Universe:	Not reported
Permit Progress Universe:	Not reported
Post-Closure Workload Universe:	Not reported
Closure Workload Universe:	Not reported
202 GPRA Corrective Action Baseline:	No
Corrective Action Workload Universe:	No
Subject to Corrective Action Universe:	No
Non-TSDFs Where RCRA CA has Been Imposed Universe:	No
TSDFs Potentially Subject to CA Under 3004 (u)/(v) Universe:	No
TSDFs Only Subject to CA under Discretionary Auth Universe:	No
Corrective Action Priority Ranking:	No NCAPS ranking
Environmental Control Indicator:	No
Institutional Control Indicator:	No
Human Exposure Controls Indicator:	N/A
Groundwater Controls Indicator:	N/A
Operating TSDF Universe:	Not reported
Full Enforcement Universe:	Not reported
Significant Non-Complier Universe:	No
Unaddressed Significant Non-Complier Universe:	No

Map ID  
Direction  
Distance  
Elevation

MAP FINDINGS

Site

Database(s)

EDR ID Number  
EPA ID Number

**CREEKWOOD VILLA APARTMENTS (Continued)**

**1024752182**

Addressed Significant Non-Complier Universe: No  
Significant Non-Complier With a Compliance Schedule Universe: No  
Financial Assurance Required: Not reported  
Handler Date of Last Change: 20180831  
Recognized Trader-Importer: No  
Recognized Trader-Exporter: No  
Importer of Spent Lead Acid Batteries: No  
Exporter of Spent Lead Acid Batteries: No  
Recycler Activity Without Storage: No  
Manifest Broker: No  
Sub-Part P Indicator: No

Handler - Owner Operator:

Owner/Operator Indicator: Operator  
Owner/Operator Name: REGINA WHITESELL  
Legal Status: Other  
Date Became Current: Not reported  
Date Ended Current: Not reported  
Owner/Operator Address: 3020 OCEANSIDE BLVD  
Owner/Operator City,State,Zip: OCEANSIDE, CA 92054  
Owner/Operator Telephone: 760-721-9332  
Owner/Operator Telephone Ext: Not reported  
Owner/Operator Fax: Not reported  
Owner/Operator Email: Not reported

Owner/Operator Indicator: Owner  
Owner/Operator Name: CREEKWOOD VILLA APARTMENTS  
Legal Status: Other  
Date Became Current: Not reported  
Date Ended Current: Not reported  
Owner/Operator Address: 3020 OCEANSIDE BLVD  
Owner/Operator City,State,Zip: OCEANSIDE, CA 92054  
Owner/Operator Telephone: 760-721-9332  
Owner/Operator Telephone Ext: Not reported  
Owner/Operator Fax: Not reported  
Owner/Operator Email: Not reported

Historic Generators:

Receive Date: 20180720  
Handler Name: CREEKWOOD VILLA APARTMENTS  
Federal Waste Generator Description: Not a generator, verified  
State District Owner: Not reported  
Large Quantity Handler of Universal Waste: No  
Recognized Trader Importer: No  
Recognized Trader Exporter: No  
Spent Lead Acid Battery Importer: No  
Spent Lead Acid Battery Exporter: No  
Current Record: Yes  
Non Storage Recycler Activity: Not reported  
Electronic Manifest Broker: Not reported

List of NAICS Codes and Descriptions:

NAICS Code: 56299  
NAICS Description: ALL OTHER WASTE MANAGEMENT SERVICES

Map ID  
 Direction  
 Distance  
 Elevation

MAP FINDINGS

Site

Database(s)

EDR ID Number  
 EPA ID Number

**CREEKWOOD VILLA APARTMENTS (Continued)**

**1024752182**

Facility Has Received Notices of Violations:  
 Violations: No Violations Found

Evaluation Action Summary:  
 Evaluations: No Evaluations Found

**B6**  
**SSW**  
**1/8-1/4**  
**0.187 mi.**  
**989 ft.**

**NAPA AUTO PARTS**  
**2954 OCEANSIDE BLVD**  
**OCEANSIDE, CA 92056**

**RCRA NonGen / NLR**

**1025877000**  
**CAL000450136**

**Site 1 of 6 in cluster B**

**Relative:**  
**Lower**  
**Actual:**  
**81 ft.**

RCRA NonGen / NLR:		20191021
Date Form Received by Agency:		20191021
Handler Name:	NAPA AUTO PARTS	
Handler Address:		2954 OCEANSIDE BLVD
Handler City,State,Zip:		OCEANSIDE, CA 92056
EPA ID:		CAL000450136
Contact Name:		DEBBIE MCGRATH
Contact Address:		560 W MISSION RD
Contact City,State,Zip:		SAN MARCOS, CA 92069
Contact Telephone:		760-752-1112
Contact Fax:		760-752-1102
Contact Email:		DEBBIEMCGRATH@NAPAHQ.COM
Contact Title:		Not reported
EPA Region:		09
Land Type:		Not reported
Federal Waste Generator Description:		Not a generator, verified
Non-Notifier:		Not reported
Biennial Report Cycle:		Not reported
Accessibility:		Not reported
Active Site Indicator:		Not reported
State District Owner:		Not reported
State District:		Not reported
Mailing Address:		560 W MISSION RD
Mailing City,State,Zip:		SAN MARCOS, CA 92069
Owner Name:	MATT HERR	
Owner Type:		Other
Operator Name:	DEBBIE MCGRATH	
Operator Type:		Other
Short-Term Generator Activity:		No
Importer Activity:		No
Mixed Waste Generator:		No
Transporter Activity:		No
Transfer Facility Activity:		No
Recycler Activity with Storage:		No
Small Quantity On-Site Burner Exemption:		No
Smelting Melting and Refining Furnace Exemption:		No
Underground Injection Control:		No
Off-Site Waste Receipt:		No
Universal Waste Indicator:		No
Universal Waste Destination Facility:		No
Federal Universal Waste:		No
Active Site Fed-Reg Treatment Storage and Disposal Facility:		Not reported
Active Site Converter Treatment storage and Disposal Facility:		Not reported
Active Site State-Reg Treatment Storage and Disposal Facility:		Not reported

Map ID  
 Direction  
 Distance  
 Elevation

MAP FINDINGS

Site

Database(s)

EDR ID Number  
 EPA ID Number

**NAPA AUTO PARTS (Continued)**

**1025877000**

Active Site State-Reg Handler:	---
Federal Facility Indicator:	Not reported
Hazardous Secondary Material Indicator:	N
Sub-Part K Indicator:	Not reported
Commercial TSD Indicator:	No
Treatment Storage and Disposal Type:	Not reported
2018 GPRA Permit Baseline:	Not on the Baseline
2018 GPRA Renewals Baseline:	Not on the Baseline
Permit Renewals Workload Universe:	Not reported
Permit Workload Universe:	Not reported
Permit Progress Universe:	Not reported
Post-Closure Workload Universe:	Not reported
Closure Workload Universe:	Not reported
202 GPRA Corrective Action Baseline:	No
Corrective Action Workload Universe:	No
Subject to Corrective Action Universe:	No
Non-TSDs Where RCRA CA has Been Imposed Universe:	No
TSDs Potentially Subject to CA Under 3004 (u)/(v) Universe:	No
TSDs Only Subject to CA under Discretionary Auth Universe:	No
Corrective Action Priority Ranking:	No NCAPS ranking
Environmental Control Indicator:	No
Institutional Control Indicator:	No
Human Exposure Controls Indicator:	N/A
Groundwater Controls Indicator:	N/A
Operating TSDF Universe:	Not reported
Full Enforcement Universe:	Not reported
Significant Non-Complier Universe:	No
Unaddressed Significant Non-Complier Universe:	No
Addressed Significant Non-Complier Universe:	No
Significant Non-Complier With a Compliance Schedule Universe:	No
Financial Assurance Required:	Not reported
Handler Date of Last Change:	20191025
Recognized Trader-Importer:	No
Recognized Trader-Exporter:	No
Importer of Spent Lead Acid Batteries:	No
Exporter of Spent Lead Acid Batteries:	No
Recycler Activity Without Storage:	No
Manifest Broker:	No
Sub-Part P Indicator:	No

**Handler - Owner Operator:**

Owner/Operator Indicator:	Operator
Owner/Operator Name: DEBBIE MCGRATH	
Legal Status:	Other
Date Became Current:	Not reported
Date Ended Current:	Not reported
Owner/Operator Address:	560 W MISSION RD
Owner/Operator City,State,Zip:	SAN MARCOS, CA 92069
Owner/Operator Telephone:	760-752-1112
Owner/Operator Telephone Ext:	Not reported
Owner/Operator Fax:	Not reported
Owner/Operator Email:	Not reported

Owner/Operator Indicator:	Owner
Owner/Operator Name: MATT HERR	
Legal Status:	Other

Map ID  
 Direction  
 Distance  
 Elevation

MAP FINDINGS

Site

Database(s)

EDR ID Number  
 EPA ID Number

**NAPA AUTO PARTS (Continued)**

**1025877000**

Date Became Current: Not reported  
 Date Ended Current: Not reported  
 Owner/Operator Address: 560 W MISSION RD  
 Owner/Operator City,State,Zip: SAN MARCOS, CA 92069  
 Owner/Operator Telephone: 760-752-1112  
 Owner/Operator Telephone Ext: Not reported  
 Owner/Operator Fax: Not reported  
 Owner/Operator Email: Not reported

Historic Generators:

Receive Date: 20191021  
 Handler Name: NAPA AUTO PARTS  
 Federal Waste Generator Description: Not a generator, verified  
 State District Owner: Not reported  
 Large Quantity Handler of Universal Waste: No  
 Recognized Trader Importer: No  
 Recognized Trader Exporter: No  
 Spent Lead Acid Battery Importer: No  
 Spent Lead Acid Battery Exporter: No  
 Current Record: Yes  
 Non Storage Recycler Activity: Not reported  
 Electronic Manifest Broker: Not reported

List of NAICS Codes and Descriptions:

NAICS Code: 56299  
 NAICS Description: ALL OTHER WASTE MANAGEMENT SERVICES

Facility Has Received Notices of Violations:

Violations: No Violations Found

Evaluation Action Summary:

Evaluations: No Evaluations Found

**B7**  
**SSW**  
**1/8-1/4**  
**0.187 mi.**  
**989 ft.**

**AUTOPARTSPROS, LLC**  
**2954 OCEANSIDE BLVD**  
**OCEANSIDE, CA 92056**

**Site 2 of 6 in cluster B**

**San Diego Co. HMMD**  
**CERS HAZ WASTE**  
**HAZNET**  
**CERS**  
**HWTS**

**S106070893**  
**N/A**

**Relative:**  
**Lower**  
**Actual:**  
**81 ft.**

HMMD SAN DIEGO:  
 Name: NAPA AUTO PARTS  
 Address: 2954 OCEANSIDE BLVD  
 City,State,Zip: OCEANSIDE, CA 92054  
 Permit Number: 200797  
 Business Type: 6HK18  
 EPA Id Number: CAL000224412  
 APN: 162-030-66-00  
 Last HMMD Inspection: 01/25/2012  
 Facility Telephone: 760-722-8243  
 Permit Status: OPEN  
 Permit Expiration: 01/31/2013  
 Date Last Updated: 11/02/2012  
 Facility Owner: CHARLES A HERR  
 Facility Mailing Address: 560 W. MISSION RD  
 Facility Mailing City: SAN MARCOS

Map ID  
Direction  
Distance  
Elevation

MAP FINDINGS

Site

Database(s)

EDR ID Number  
EPA ID Number

**AUTOPARTSPROS, LLC (Continued)**

**S106070893**

Facility Mailing State: CA  
Facility Mailing Zip: 92069  
UST Owner: Not reported  
Handle Regulated Hazmat: Y  
Own Or Operate UST: Not reported  
Subject To APSA: Not reported  
Generate Haz Waste: Y  
Treat Haz Waste: Not reported  
Generate Medical Waste: Not reported

Inventory Active Permits (not SQG Medical):

Permit Number: 200797  
Update Date: 11/02/2012  
Case Number: 68476-85-7  
Name: PROPANE  
Other Information: Not reported  
Material Waste: Material  
Hazardous Categories 1: PRESSURE RELEASE  
Hazardous Categories 2: Not reported

Permit Number: 200797  
Update Date: 11/02/2012  
Case Number: Not reported  
Name: WASTE 444 USED BATTERIES  
Other Information: USED LEAD ACID BATTERIES  
Material Waste: Waste  
Hazardous Categories 1: Not reported  
Hazardous Categories 2: Not reported

Violations Active Permits:

Permit Number: 200797  
Update Date: 11/02/2012  
Inspection Date: 09/20/2006  
Violation Code: 6HV0220  
Violation: SPENT LEAD ACID BATTERY IMPROP. MANAGED  
Violation Citation: Spent lead acid batteries not properly managed. 66266.81  
Activity: ACTIVE

Permit Number: 200797  
Update Date: 11/02/2012  
Inspection Date: 01/25/2012  
Violation Code: 6HV1009  
Violation: HMBP: INADEQUATE SITE MAP  
Violation Citation: Business Plan does not have a site map which provides sufficient or complete information for emergency response agencies. HSC 25509(a)(5) & 25505(a)(2)  
Activity: ACTIVE

Permit Number: 200797  
Update Date: 11/02/2012  
Inspection Date: 01/25/2012  
Violation Code: 6HV1018  
Violation: INVENTORY INCOMPLETE/NOT AMENDED  
Violation Citation: Inventory not amended for 100% increase of hazardous material onsite or inventory is incomplete. 25509, 25510  
Activity: ACTIVE

Map ID  
Direction  
Distance  
Elevation

MAP FINDINGS

Site

Database(s)

EDR ID Number  
EPA ID Number

**AUTOPARTSPROS, LLC (Continued)**

**S106070893**

Name: AUTOPARTSPROS, LLC  
Address: 2954 OCEANSIDE BLVD  
City,State,Zip: OCEANSIDE, CA 92056  
Permit Number: Not reported  
Business Type: Not reported  
EPA Id Number: CAL000450136  
APN: Not reported  
Last HMMD Inspection: Not reported  
Facility Telephone: 760-752-1112  
Permit Status: Permit Renewed  
Permit Expiration: Not reported  
Date Last Updated: 12/02/2021  
Facility Owner: Not reported  
Facility Mailing Address: 560 W. Mission Rd., San Marcos, CA 92069  
Facility Mailing City: Not reported  
Facility Mailing State: Not reported  
Facility Mailing Zip: Not reported  
UST Owner: N  
Handle Regulated Hazmat: Not reported  
Own Or Operate UST: Not reported  
Subject To APSA: Not reported  
Generate Haz Waste: Y  
Treat Haz Waste: N  
Generate Medical Waste: Not reported

Inspection Violation:

Record ID: DEH2002-HUPFP-200797  
Permit Status: Permit Renewed  
Active Permit: Y  
Facility Id Number: 37-000-200797  
Program Element: Hazardous Materials Release Response Plans  
Inspection Type: Routine  
Inspection Number: 4113619  
Return To Compliance Date: 2016-01-21T00:00:00.000  
Nov: No  
Violation Classification: Minor  
Underground Storage Tank Id: Not reported  
Container/Tank Id: Not reported  
Last Update: 2021-12-02T00:00:00.000  
Inspection Date: 2015-03-24T00:00:00.000  
Violation Code: 1010003 Owner/Operator failed to complete and/or submit the Business Activities Page and/or Business Owner Operator Identification Page; 19 CCR 4 2729.2(a)(1).

Record ID: DEH2002-HUPFP-200797  
Permit Status: Permit Renewed  
Active Permit: Y  
Facility Id Number: 37-000-200797  
Program Element: Hazardous Materials Release Response Plans  
Inspection Type: Initial Inspection  
Inspection Number: 6368291  
Return To Compliance Date: 2019-12-16T00:00:00.000  
Nov: No  
Violation Classification: Class II  
Underground Storage Tank Id: Not reported  
Container/Tank Id: Not reported  
Last Update: 2021-12-02T00:00:00.000  
Inspection Date: 2019-10-28T00:00:00.000

Map ID  
Direction  
Distance  
Elevation

MAP FINDINGS

Site

Database(s)

EDR ID Number  
EPA ID Number

**AUTOPARTSPROS, LLC (Continued)**

**S106070893**

Violation Code: HMD1001 Unified Program Facility permit not obtained for hazardous materials. SDCC 68.904; 68.905; 68.906, 68.907; 68.907.1

Record ID: DEH2002-HUPFP-200797  
Permit Status: Permit Renewed  
Active Permit: Y  
Facility Id Number: 37-000-200797  
Program Element: Hazardous Waste Generator  
Inspection Type: Initial Inspection  
Inspection Number: 6368291  
Return To Compliance Date: 2019-12-16T00:00:00.000  
Nov: No  
Violation Classification: Class II  
Underground Storage Tank Id: Not reported  
Container/Tank Id: Not reported  
Last Update: 2021-12-02T00:00:00.000  
Inspection Date: 2019-10-28T00:00:00.000  
Violation Code: HMD0131 Unified Program Facility Permit not obtained &/or maintained for the generation of hazardous waste. SDCC 68.904; 68.905; 68.907.1

Record ID: DEH2002-HUPFP-200797  
Permit Status: Permit Renewed  
Active Permit: Y  
Facility Id Number: 37-000-200797  
Program Element: Hazardous Materials Release Response Plans  
Inspection Type: Routine  
Inspection Number: 4113619  
Return To Compliance Date: 2016-01-21T00:00:00.000  
Nov: No  
Violation Classification: Minor  
Underground Storage Tank Id: Not reported  
Container/Tank Id: Not reported  
Last Update: 2021-12-02T00:00:00.000  
Inspection Date: 2015-03-24T00:00:00.000  
Violation Code: 1010002 Owner/Operator failed to complete and/or submit a Hazardous Materials Business Plan when storing hazardous materials at or above the thresholds quantities of 55 gallons/500 lbs/200 cubic feet; HSC 6.95 25508(a)1A

Record ID: DEH2002-HUPFP-200797  
Permit Status: Permit Renewed  
Active Permit: Y  
Facility Id Number: 37-000-200797  
Program Element: Hazardous Materials Release Response Plans  
Inspection Type: Routine  
Inspection Number: 4113619  
Return To Compliance Date: 2016-01-21T00:00:00.000  
Nov: No  
Violation Classification: Minor  
Underground Storage Tank Id: Not reported  
Container/Tank Id: Not reported  
Last Update: 2021-12-02T00:00:00.000  
Inspection Date: 2015-03-24T00:00:00.000  
Violation Code: 1020001 Failure to include an adequate training program in the business plan, which is reasonable and appropriate for the size of the business and the nature of the hazardous material handled; HSC 6.95 25505(a)4

Map ID  
Direction  
Distance  
Elevation

MAP FINDINGS

Site

Database(s)

EDR ID Number  
EPA ID Number

**AUTOPARTSPROS, LLC (Continued)**

**S106070893**

Record ID: DEH2002-HUPFP-200797  
Permit Status: Permit Renewed  
Active Permit: Y  
Facility Id Number: 37-000-200797  
Program Element: Hazardous Materials Release Response Plans  
Inspection Type: Initial Inspection  
Inspection Number: 6368291  
Return To Compliance Date: 2019-11-06T00:00:00.000  
Nov: No  
Violation Classification: Class II  
Underground Storage Tank Id: Not reported  
Container/Tank Id: Not reported  
Last Update: 2021-12-02T00:00:00.000  
Inspection Date: 2019-10-28T00:00:00.000  
Violation Code: 1010004 Chemical inventory incomplete or not submitted in CERS. HSC 25505(a)(1); 25507(a); 25508.1(a-b); 19 CCR 2654 (a) or (d)

**Waste and Materials:**

Record ID: DEH2002-HUPFP-200797  
Permit Status: Permit Renewed  
Active Permit: Y  
Child Record Id: DEH2021-HCHEM-0313183  
Trade Secret: N  
Hazardous Material Type: Pure  
Last Updated: 2021-12-02T02:32:20.000  
Chemical Name: Ethylene Glycol  
Common Name: Ethylene Glycol  
Case Number: 107-21-1

Record ID: DEH2002-HUPFP-200797  
Permit Status: Permit Renewed  
Active Permit: Y  
Child Record Id: DEH2021-HCHEM-0313184  
Trade Secret: N  
Hazardous Material Type: Pure  
Last Updated: 2021-12-02T02:32:20.000  
Chemical Name: Propane  
Common Name: Propane  
Case Number: 74-98-6

Record ID: DEH2002-HUPFP-200797  
Permit Status: Permit Renewed  
Active Permit: Y  
Child Record Id: DEH2021-HCHEM-0313185  
Trade Secret: N  
Hazardous Material Type: Pure  
Last Updated: 2021-12-02T02:32:20.000  
Chemical Name: Not reported  
Common Name: Motor Oil  
Case Number: Not reported

Record ID: DEH2002-HUPFP-200797  
Permit Status: Permit Renewed  
Active Permit: Y  
Child Record Id: DEH2021-HWAST-0281013  
Trade Secret: N  
Hazardous Material Type: Not reported

Map ID  
Direction  
Distance  
Elevation

MAP FINDINGS

Site

Database(s)

EDR ID Number  
EPA ID Number

**AUTOPARTSPROS, LLC (Continued)**

**S106070893**

Last Updated: 2021-12-02T02:32:20.000  
Chemical Name: Waste Flammables / Aerosols  
Common Name: Waste Flammables / Aerosols  
Case Number: Not reported

Record ID: DEH2002-HUPFP-200797  
Permit Status: Permit Renewed  
Active Permit: Y  
Child Record Id: DEH2021-HWAST-0281014  
Trade Secret: N  
Hazardous Material Type: Not reported  
Last Updated: 2021-12-02T02:32:20.000  
Chemical Name: Waste Corrosive Acids  
Common Name: Waste Corrosive Acids  
Case Number: Not reported

Record ID: DEH2002-HUPFP-200797  
Permit Status: Permit Renewed  
Active Permit: Y  
Child Record Id: DEH2021-HWAST-0281015  
Trade Secret: N  
Hazardous Material Type: Not reported  
Last Updated: 2021-12-02T02:32:20.000  
Chemical Name: Waste Corrosive Bases  
Common Name: Waste Corrosive Bases  
Case Number: Not reported

Record ID: DEH2002-HUPFP-200797  
Permit Status: Permit Renewed  
Active Permit: Y  
Child Record Id: DEH2021-HWAST-0281016  
Trade Secret: N  
Hazardous Material Type: Not reported  
Last Updated: 2021-12-02T02:32:20.000  
Chemical Name: Waste Oxidizers  
Common Name: Waste Oxidizers  
Case Number: Not reported

Record ID: DEH2002-HUPFP-200797  
Permit Status: Permit Renewed  
Active Permit: Y  
Child Record Id: DEH2021-HWAST-0281017  
Trade Secret: N  
Hazardous Material Type: Not reported  
Last Updated: 2021-12-02T02:32:20.000  
Chemical Name: Waste Toxics  
Common Name: Waste Toxics  
Case Number: Not reported

Record ID: DEH2002-HUPFP-200797  
Permit Status: Permit Renewed  
Active Permit: Y  
Child Record Id: DEH2019-HWAST-0208833  
Trade Secret: N  
Hazardous Material Type: Not reported  
Last Updated: 2020-11-18T00:52:02.000  
Chemical Name: Waste Corrosive Acids

Map ID  
Direction  
Distance  
Elevation

MAP FINDINGS

Site

Database(s)

EDR ID Number  
EPA ID Number

**AUTOPARTSPROS, LLC (Continued)**

**S106070893**

Common Name: Waste Corrosive Acids  
Case Number: Not reported  
  
Record ID: DEH2002-HUPFP-200797  
Permit Status: Permit Renewed  
Active Permit: Y  
Child Record Id: DEH2019-HWAST-0208834  
Trade Secret: N  
Hazardous Material Type: Not reported  
Last Updated: 2020-11-18T00:52:02.000  
Chemical Name: Waste Corrosive Bases  
Common Name: Waste Corrosive Bases  
Case Number: Not reported

Record ID: DEH2002-HUPFP-200797  
Permit Status: Permit Renewed  
Active Permit: Y  
Child Record Id: DEH2019-HWAST-0208835  
Trade Secret: N  
Hazardous Material Type: Not reported  
Last Updated: 2020-11-18T00:52:02.000  
Chemical Name: Waste Oxidizers  
Common Name: Waste Oxidizers  
Case Number: Not reported

Record ID: DEH2002-HUPFP-200797  
Permit Status: Permit Renewed  
Active Permit: Y  
Child Record Id: DEH2019-HWAST-0208836  
Trade Secret: N  
Hazardous Material Type: Not reported  
Last Updated: 2020-11-18T00:52:02.000  
Chemical Name: Waste Toxics  
Common Name: Waste Toxics  
Case Number: Not reported

Record ID: DEH2002-HUPFP-200797  
Permit Status: Permit Renewed  
Active Permit: Y  
Child Record Id: DEH2019-HCHEM-0237418  
Trade Secret: N  
Hazardous Material Type: Pure  
Last Updated: 2020-11-18T00:52:02.000  
Chemical Name: Propane  
Common Name: Propane  
Case Number: 74-98-6

Record ID: DEH2002-HUPFP-200797  
Permit Status: Permit Renewed  
Active Permit: Y  
Child Record Id: DEH2019-HCHEM-0237419  
Trade Secret: N  
Hazardous Material Type: Pure  
Last Updated: 2020-11-18T00:52:02.000  
Chemical Name: Not reported  
Common Name: Motor Oil  
Case Number: Not reported

Map ID  
Direction  
Distance  
Elevation

MAP FINDINGS

Site

Database(s)

EDR ID Number  
EPA ID Number

**AUTOPARTSPROS, LLC (Continued)**

**S106070893**

Record ID: DEH2002-HUPFP-200797  
Permit Status: Permit Renewed  
Active Permit: Y  
Child Record Id: DEH2019-HCHEM-0237420  
Trade Secret: N  
Hazardous Material Type: Pure  
Last Updated: 2020-11-18T00:52:02.000  
Chemical Name: Ethylene Glycol  
Common Name: Ethylene Glycol  
Case Number: 107-21-1

Record ID: DEH2002-HUPFP-200797  
Permit Status: Permit Renewed  
Active Permit: Y  
Child Record Id: DEH2019-HWAST-0208832  
Trade Secret: N  
Hazardous Material Type: Not reported  
Last Updated: 2020-11-18T00:52:02.000  
Chemical Name: Waste Flammables / Aerosols  
Common Name: Waste Flammables / Aerosols  
Case Number: Not reported

Record ID: DEH2002-HUPFP-200797  
Permit Status: Permit Renewed  
Active Permit: Y  
Child Record Id: DEH2020-HCHEM-0280309  
Trade Secret: N  
Hazardous Material Type: Pure  
Last Updated: 2020-12-05T02:34:23.000  
Chemical Name: Ethylene Glycol  
Common Name: Ethylene Glycol  
Case Number: 107-21-1

Record ID: DEH2002-HUPFP-200797  
Permit Status: Permit Renewed  
Active Permit: Y  
Child Record Id: DEH2020-HCHEM-0280310  
Trade Secret: N  
Hazardous Material Type: Pure  
Last Updated: 2020-12-05T02:34:23.000  
Chemical Name: Propane  
Common Name: Propane  
Case Number: 74-98-6

Record ID: DEH2002-HUPFP-200797  
Permit Status: Permit Renewed  
Active Permit: Y  
Child Record Id: DEH2020-HCHEM-0280311  
Trade Secret: N  
Hazardous Material Type: Pure  
Last Updated: 2020-12-05T02:34:23.000  
Chemical Name: Not reported  
Common Name: Motor Oil  
Case Number: Not reported

Record ID: DEH2002-HUPFP-200797  
Permit Status: Permit Renewed

Map ID  
Direction  
Distance  
Elevation

MAP FINDINGS

Site

Database(s)

EDR ID Number  
EPA ID Number

**AUTOPARTSPROS, LLC (Continued)**

**S106070893**

Active Permit: Y  
Child Record Id: DEH2020-HWAST-0248031  
Trade Secret: N  
Hazardous Material Type: Not reported  
Last Updated: 2020-12-05T02:34:23.000  
Chemical Name: Waste Flammables / Aerosols  
Common Name: Waste Flammables / Aerosols  
Case Number: Not reported

Record ID: DEH2002-HUPFP-200797  
Permit Status: Permit Renewed  
Active Permit: Y  
Child Record Id: DEH2020-HWAST-0248032  
Trade Secret: N  
Hazardous Material Type: Not reported  
Last Updated: 2020-12-05T02:34:23.000  
Chemical Name: Waste Corrosive Acids  
Common Name: Waste Corrosive Acids  
Case Number: Not reported

Record ID: DEH2002-HUPFP-200797  
Permit Status: Permit Renewed  
Active Permit: Y  
Child Record Id: DEH2020-HWAST-0248033  
Trade Secret: N  
Hazardous Material Type: Not reported  
Last Updated: 2020-12-05T02:34:23.000  
Chemical Name: Waste Corrosive Bases  
Common Name: Waste Corrosive Bases  
Case Number: Not reported

Record ID: DEH2002-HUPFP-200797  
Permit Status: Permit Renewed  
Active Permit: Y  
Child Record Id: DEH2020-HWAST-0248034  
Trade Secret: N  
Hazardous Material Type: Not reported  
Last Updated: 2020-12-05T02:34:23.000  
Chemical Name: Waste Oxidizers  
Common Name: Waste Oxidizers  
Case Number: Not reported

Record ID: DEH2002-HUPFP-200797  
Permit Status: Permit Renewed  
Active Permit: Y  
Child Record Id: DEH2020-HWAST-0248035  
Trade Secret: N  
Hazardous Material Type: Not reported  
Last Updated: 2020-12-05T02:34:23.000  
Chemical Name: Waste Toxics  
Common Name: Waste Toxics  
Case Number: Not reported

**CERS HAZ WASTE:**

Name: AUTOPARTSPROS, LLC  
Address: 2954 OCEANSIDE BLVD

Map ID  
Direction  
Distance  
Elevation

MAP FINDINGS

Site

Database(s)

EDR ID Number  
EPA ID Number

**AUTOPARTSPROS, LLC (Continued)**

**S106070893**

City,State,Zip: OCEANSIDE, CA 92056  
Site ID: 558670  
CERS ID: 10373395  
CERS Description: Hazardous Waste Generator

**HAZNET:**

Name: AUTOPARTSPROS, LLC (NAPA AUTO PARTS)  
Address: 2954 OCEANSIDE BLVD  
Address 2: Not reported  
City,State,Zip: OCEANSIDE, CA 920544817  
Contact: BOB SMITH  
Telephone: 7607228243  
Mailing Name: Not reported  
Mailing Address: 560 W. MISSION RD.

Year: 2013  
Gepaid: CAC002729255  
TSD EPA ID: CAD008252405  
CA Waste Code: 221 - Waste oil and mixed oil  
Disposal Method: H061 - Fuel Blending Prior To Energy Recovery At Another Site  
Tons: 0.0038

Year: 2013  
Gepaid: CAC002729255  
TSD EPA ID: CAD008252405  
CA Waste Code: 352 - Other organic solids  
Disposal Method: H141 - Storage, Bulking, And/Or Transfer Off Site--No Treatment/Reovery (H010-H129) Or (H131-H135)  
Tons: 0.15

Year: 2013  
Gepaid: CAC002729255  
TSD EPA ID: CAD008252405  
CA Waste Code: 214 - Unspecified solvent mixture  
Disposal Method: H061 - Fuel Blending Prior To Energy Recovery At Another Site  
Tons: 0.072

**Additional Info:**

Year: 2013  
Gen EPA ID: CAC002729255

Shipment Date: 20130516  
Creation Date: 10/16/2013 22:15:06  
Receipt Date: 20130520  
Manifest ID: 010802610JJK  
Trans EPA ID: CAD008252405  
Trans Name: PACIFIC RESOURCE RECOVERY SERVICES  
Trans 2 EPA ID: Not reported  
Trans 2 Name: Not reported  
TSD EPA ID: CAD008252405  
Trans Name: PACIFIC RESOURCE RECOVERY SERVICES  
TSD EPA ID: Not reported  
TSD EPA Name: Not reported  
Waste Code Description: 352 - Other organic solids  
RCRA Code: Not reported

Map ID  
Direction  
Distance  
Elevation

MAP FINDINGS

Site

Database(s)

EDR ID Number  
EPA ID Number

**AUTOPARTSPROS, LLC (Continued)**

**S106070893**

Meth Code:	H141 - Storage, Bulking, And/Or Transfer Off Site--No Treatment/Reovery (H010-H129) Or (H131-H135)
Quantity Tons:	0.15
Waste Quantity:	300
Quantity Unit:	P
Additional Code 1:	Not reported
Additional Code 2:	Not reported
Additional Code 3:	Not reported
Additional Code 4:	Not reported
Additional Code 5:	Not reported
Shipment Date:	20130516
Creation Date:	10/16/2013 22:15:06
Receipt Date:	20130520
Manifest ID:	010802610JJK
Trans EPA ID:	CAD008252405
Trans Name:	PACIFIC RESOURCE RECOVERY SERVICES
Trans 2 EPA ID:	Not reported
Trans 2 Name:	Not reported
TSDf EPA ID:	CAD008252405
Trans Name:	PACIFIC RESOURCE RECOVERY SERVICES
TSDf Alt EPA ID:	Not reported
TSDf Alt Name:	Not reported
Waste Code Description:	214 - Unspecified solvent mixture
RCRA Code:	F005
Meth Code:	H061 - Fuel Blending Prior To Energy Recovery At Another Site
Quantity Tons:	0.072
Waste Quantity:	20
Quantity Unit:	G
Additional Code 1:	F003
Additional Code 2:	D001
Additional Code 3:	Not reported
Additional Code 4:	Not reported
Additional Code 5:	Not reported
Shipment Date:	20130516
Creation Date:	10/16/2013 22:15:06
Receipt Date:	20130520
Manifest ID:	010802610JJK
Trans EPA ID:	CAD008252405
Trans Name:	PACIFIC RESOURCE RECOVERY SERVICES
Trans 2 EPA ID:	Not reported
Trans 2 Name:	Not reported
TSDf EPA ID:	CAD008252405
Trans Name:	PACIFIC RESOURCE RECOVERY SERVICES
TSDf Alt EPA ID:	Not reported
TSDf Alt Name:	Not reported
Waste Code Description:	221 - Waste oil and mixed oil
RCRA Code:	Not reported
Meth Code:	H061 - Fuel Blending Prior To Energy Recovery At Another Site
Quantity Tons:	0.0038
Waste Quantity:	1
Quantity Unit:	G
Additional Code 1:	Not reported
Additional Code 2:	Not reported
Additional Code 3:	Not reported
Additional Code 4:	Not reported

Map ID  
Direction  
Distance  
Elevation

MAP FINDINGS

Site

Database(s)

EDR ID Number  
EPA ID Number

**AUTOPARTSPROS, LLC (Continued)**

**S106070893**

Additional Code 5: Not reported

**CERS:**

Name: AUTOPARTSPROS, LLC  
Address: 2954 OCEANSIDE BLVD  
City,State,Zip: OCEANSIDE, CA 92056  
Site ID: 558670  
CERS ID: 10373395  
CERS Description: Chemical Storage Facilities

**Violations:**

Site ID: 558670  
Site Name: AutoPartsPros, LLC  
Violation Date: 03-24-2015  
Citation: 19 CCR 6.95 25508(a)(1) - California Code of Regulations, Title 19, Chapter 6.95, Section(s) 25508(a)(1)  
Violation Description: Failure to complete and electronically submit the Business Activities Page and/or Business Owner Operator Identification Page.  
Violation Notes: Returned to compliance on 01/21/2016.  
Violation Division: San Diego County Department of Env Health  
Violation Program: HMRRP  
Violation Source: CERS,

Site ID: 558670  
Site Name: AutoPartsPros, LLC  
Violation Date: 10-28-2019  
Citation: HSC 6.95 25508(a)(1) - California Health and Safety Code, Chapter 6.95, Section(s) 25508(a)(1)  
Violation Description: Failure to complete and electronically submit hazardous material inventory information for all reportable hazardous materials on site at or above reportable quantities.  
Violation Notes: Returned to compliance on 11/06/2019. Inspection Sequence ID:6368291  
Violation Division: San Diego County Department of Env Health  
Violation Program: HMRRP  
Violation Source: CERS,

Site ID: 558670  
Site Name: AutoPartsPros, LLC  
Violation Date: 03-24-2015  
Citation: HSC 6.95 25508(a)(1) - California Health and Safety Code, Chapter 6.95, Section(s) 25508(a)(1)  
Violation Description: Failure to establish and electronically submit an adequate training program in safety procedures in the event of a release or threatened release of a hazardous material.  
Violation Notes: Returned to compliance on 01/21/2016.  
Violation Division: San Diego County Department of Env Health  
Violation Program: HMRRP  
Violation Source: CERS,

Site ID: 558670  
Site Name: AutoPartsPros, LLC  
Violation Date: 10-28-2019  
Citation: HSC 6.95 Multiple - California Health and Safety Code, Chapter 6.95, Section(s) Multiple  
Violation Description: Business Plan Program - Administration/Documentation - General  
Violation Notes: Returned to compliance on 12/16/2019. Inspection Sequence ID:6368291;Violation:HMD1001 Unified Program Facility permit not

Map ID  
Direction  
Distance  
Elevation

MAP FINDINGS

Site

Database(s)

EDR ID Number  
EPA ID Number

**AUTOPARTSPROS, LLC (Continued)**

**S106070893**

obtained for hazardous materials. SDCC 68.904; 68.905; 68.906, 68.907;  
68.907.1  
Violation Division: San Diego County Department of Env Health  
Violation Program: HMRRP  
Violation Source: CERS,

Site ID: 558670  
Site Name: AutoPartsPros, LLC  
Violation Date: 03-24-2015  
Citation: HSC 6.95 25508(d) - California Health and Safety Code, Chapter 6.95,  
Section(s) 25508(d)  
Violation Description: Failure to complete and/or electronically submit a business plan when  
storing/handling a hazardous material at or above reportable  
quantities.  
Violation Notes: Returned to compliance on 01/21/2016.  
Violation Division: San Diego County Department of Env Health  
Violation Program: HMRRP  
Violation Source: CERS,

Site ID: 558670  
Site Name: AutoPartsPros, LLC  
Violation Date: 10-28-2019  
Citation: HSC 6.5 Multiple - California Health and Safety Code, Chapter 6.5,  
Section(s) Multiple  
Violation Description: Hazardous Waste Generator Program - Administration/Documentation -  
General  
Violation Notes: Returned to compliance on 12/16/2020. Inspection Sequence  
ID:6368291;Violation:HMD0131 Unified Program Facility Permit not  
obtained &/or maintained for the generation of hazardous waste. SDCC  
68.904; 68.905; 68.907.1  
Violation Division: San Diego County Department of Env Health  
Violation Program: HW  
Violation Source: CERS,

Evaluation:  
Eval General Type: Compliance Evaluation Inspection  
Eval Date: 03-24-2015  
Violations Found: Yes  
Eval Type: Routine done by local agency  
Eval Notes: Inspector: Burke Mike Inspection ID:4113619  
Eval Division: San Diego County Department of Env Health  
Eval Program: HMRRP  
Eval Source: CERS,

Eval General Type: Compliance Evaluation Inspection  
Eval Date: 10-28-2019  
Violations Found: Yes  
Eval Type: Routine done by local agency  
Eval Notes: Inspector: Soquiat Joseph Inspection ID:6368291  
Eval Division: San Diego County Department of Env Health  
Eval Program: HW  
Eval Source: CERS,

Eval General Type: Compliance Evaluation Inspection  
Eval Date: 10-28-2019  
Violations Found: Yes  
Eval Type: Routine done by local agency

Map ID  
Direction  
Distance  
Elevation

MAP FINDINGS

Site

Database(s)

EDR ID Number  
EPA ID Number

**AUTOPARTSPROS, LLC (Continued)**

**S106070893**

Eval Notes: Inspector: Soqui Joseph Inspection ID:6368291  
Eval Division: San Diego County Department of Env Health  
Eval Program: HMRRP  
Eval Source: CERS,

Affiliation:

Affiliation Type Desc: Document Preparer  
Entity Name: Donelle Griffin  
Entity Title: Not reported  
Affiliation Address: Not reported  
Affiliation City: Not reported  
Affiliation State: Not reported  
Affiliation Country: Not reported  
Affiliation Zip: Not reported  
Affiliation Phone: ,

Affiliation Type Desc: Environmental Contact  
Entity Name: Matt Herr  
Entity Title: Not reported  
Affiliation Address: 560 W. Mission Rd.  
Affiliation City: San Marcos  
Affiliation State: CA  
Affiliation Country: Not reported  
Affiliation Zip: 92069  
Affiliation Phone: ,

Affiliation Type Desc: Operator  
Entity Name: Matt Herr  
Entity Title: Not reported  
Affiliation Address: Not reported  
Affiliation City: Not reported  
Affiliation State: Not reported  
Affiliation Country: Not reported  
Affiliation Zip: Not reported  
Affiliation Phone: (760) 752-1112,

Affiliation Type Desc: Parent Corporation  
Entity Name: NAPA Auto Parts  
Entity Title: Not reported  
Affiliation Address: Not reported  
Affiliation City: Not reported  
Affiliation State: Not reported  
Affiliation Country: Not reported  
Affiliation Zip: Not reported  
Affiliation Phone: ,

Affiliation Type Desc: Identification Signer  
Entity Name: Matt Herr  
Entity Title: President  
Affiliation Address: Not reported  
Affiliation City: Not reported  
Affiliation State: Not reported  
Affiliation Country: Not reported  
Affiliation Zip: Not reported  
Affiliation Phone: ,

Affiliation Type Desc: CUPA District

Map ID  
Direction  
Distance  
Elevation

MAP FINDINGS

Site

Database(s)

EDR ID Number  
EPA ID Number

**AUTOPARTSPROS, LLC (Continued)**

**S106070893**

Entity Name: San Diego County Env Health Qlty  
Entity Title: Not reported  
Affiliation Address: PO Box 129261  
Affiliation City: San Diego  
Affiliation State: CA  
Affiliation Country: Not reported  
Affiliation Zip: 92112-9261  
Affiliation Phone: (858) 505-6880,

Affiliation Type Desc: Facility Mailing Address  
Entity Name: Mailing Address  
Entity Title: Not reported  
Affiliation Address: 560 W. Mission Rd.  
Affiliation City: San Marcos  
Affiliation State: CA  
Affiliation Country: Not reported  
Affiliation Zip: 92069  
Affiliation Phone: ,

Affiliation Type Desc: Legal Owner  
Entity Name: AutoPartsPros LLC  
Entity Title: Not reported  
Affiliation Address: 560 Mission Rd.  
Affiliation City: San Marcos  
Affiliation State: CA  
Affiliation Country: United States  
Affiliation Zip: 92069  
Affiliation Phone: (760) 752-1112,

**HWTS:**

Name: AUTOPARTSPROS, LLC (NAPA AUTO PARTS)  
Address: 2954 OCEANSIDE BLVD  
Address 2: Not reported  
City,State,Zip: OCEANSIDE, CA 92054  
EPA ID: CAC002729255  
Inactive Date: 08/07/2013  
Create Date: 05/08/2013  
Last Act Date: Not reported  
Mailing Name: Not reported  
Mailing Address: 560 W. MISSION RD.  
Mailing Address 2: Not reported  
Mailing City,State,Zip: SAN MARCOS, CA 92069  
Owner Name: AUTOPARTSPROS, LLC  
Owner Address: 560 W. MISSION RD.  
Owner Address 2: Not reported  
Owner City,State,Zip: SAN MARCOS, CA 92069  
Contact Name: BOB SMITH  
Contact Address: 2954 OCEANSIDE BLVD  
Contact Address 2: Not reported  
City,State,Zip: OCEANSIDE, CA 920544817  
Facility Status: Inactive  
Facility Type: TEMPORARY  
Category: STATE  
Latitude: 33.201824  
Longitude: -117.338337

Map ID  
Direction  
Distance  
Elevation

MAP FINDINGS

Site

Database(s)

EDR ID Number  
EPA ID Number

**AUTOPARTSPROS, LLC (Continued)**

**S106070893**

NAICS:

EPA ID: CAC002729255  
Create Date: 2013-05-08 10:17:37.740  
NAICS Code: 44131  
NAICS Description: Automotive Parts and Accessories Stores  
Issued EPA ID Date: 2013-05-08 10:17:37.74300  
Inactive Date: 2013-08-07 10:17:37.74000  
Facility Name: AUTOPARTSPROS, LLC (NAPA AUTO PARTS)  
Facility Address: 2954 OCEANSIDE BLVD  
Facility Address 2: Not reported  
Facility City: OCEANSIDE  
Facility County: Not reported  
Facility State: CA  
Facility Zip: 920544817

Name: NAPA AUTO PARTS  
Address: 2954 OCEANSIDE BLVD  
Address 2: Not reported  
City,State,Zip: OCEANSIDE, CA 92056  
EPA ID: CAL000450136  
Inactive Date: Not reported  
Create Date: 10/21/2019  
Last Act Date: Not reported  
Mailing Name: Not reported  
Mailing Address: 560 W MISSION RD  
Mailing Address 2: Not reported  
Mailing City,State,Zip: SAN MARCOS, CA 92069  
Owner Name: MATT HERR  
Owner Address: 560 W MISSION RD  
Owner Address 2: Not reported  
Owner City,State,Zip: SAN MARCOS, CA 92069  
Contact Name: DEBBIE MCGRATH  
Contact Address: 560 W MISSION RD  
Contact Address 2: Not reported  
City,State,Zip: SAN MARCOS, CA 92069  
Facility Status: Active  
Facility Type: PERMANENT  
Category: STATE  
Latitude: 33.20182447  
Longitude: -117.338337

NAICS:

EPA ID: CAL000450136  
Create Date: 2019-10-21 15:04:56.727  
NAICS Code: 336399  
NAICS Description: All Other Motor Vehicle Parts Manufacturing  
Issued EPA ID Date: 2019-10-21 15:04:56.71000  
Inactive Date: Not reported  
Facility Name: NAPA AUTO PARTS  
Facility Address: 2954 OCEANSIDE BLVD  
Facility Address 2: Not reported  
Facility City: OCEANSIDE  
Facility County: Not reported  
Facility State: CA  
Facility Zip: 92056

Map ID  
 Direction  
 Distance  
 Elevation

MAP FINDINGS

Site

Database(s)

EDR ID Number  
 EPA ID Number

**C8**  
**SSE**  
**1/8-1/4**  
**0.196 mi.**  
**1036 ft.**

**LARRY SCHRACK**  
**3030 OCEANSIDE BLVD.**  
**OCEANSIDE, CA 92056**

**RCRA NonGen / NLR**

**1024773113**  
**CAC002993030**

**Site 1 of 3 in cluster C**

**Relative:**  
**Higher**  
**Actual:**  
**109 ft.**

RCRA NonGen / NLR:		20181213
Date Form Received by Agency:		
Handler Name:	LARRY SCHRACK	
Handler Address:		3030 OCEANSIDE BLVD.
Handler City,State,Zip:		OCEANSIDE, CA 92056
EPA ID:		CAC002993030
Contact Name:		LARRY SCHRACK
Contact Address:		3030 OCEANSIDE BLVD.
Contact City,State,Zip:		OCEANSIDE, CA 92056
Contact Telephone:		760-453-7297
Contact Fax:		Not reported
Contact Email:		NANCYL@PWSEI.COM
Contact Title:		Not reported
EPA Region:		09
Land Type:		Not reported
Federal Waste Generator Description:		Not a generator, verified
Non-Notifier:		Not reported
Biennial Report Cycle:		Not reported
Accessibility:		Not reported
Active Site Indicator:		Handler Activities
State District Owner:		Not reported
State District:		Not reported
Mailing Address:		3030 OCEANSIDE BLVD.
Mailing City,State,Zip:		OCEANSIDE, CA 92056
Owner Name:	LARRY SCHRACK	
Owner Type:		Other
Operator Name:	LARRY SCHRACK	
Operator Type:		Other
Short-Term Generator Activity:		No
Importer Activity:		No
Mixed Waste Generator:		No
Transporter Activity:		No
Transfer Facility Activity:		No
Recycler Activity with Storage:		No
Small Quantity On-Site Burner Exemption:		No
Smelting Melting and Refining Furnace Exemption:		No
Underground Injection Control:		No
Off-Site Waste Receipt:		No
Universal Waste Indicator:		Yes
Universal Waste Destination Facility:		Yes
Federal Universal Waste:		No
Active Site Fed-Reg Treatment Storage and Disposal Facility:		Not reported
Active Site Converter Treatment storage and Disposal Facility:		Not reported
Active Site State-Reg Treatment Storage and Disposal Facility:		Not reported
Active Site State-Reg Handler:		---
Federal Facility Indicator:		Not reported
Hazardous Secondary Material Indicator:		N
Sub-Part K Indicator:		Not reported
Commercial TSD Indicator:		No
Treatment Storage and Disposal Type:		Not reported
2018 GPRR Permit Baseline:		Not on the Baseline
2018 GPRR Renewals Baseline:		Not on the Baseline
Permit Renewals Workload Universe:		Not reported

Map ID  
Direction  
Distance  
Elevation

MAP FINDINGS

Site

Database(s)

EDR ID Number  
EPA ID Number

**LARRY SCHRACK (Continued)**

**1024773113**

Permit Workload Universe:	Not reported
Permit Progress Universe:	Not reported
Post-Closure Workload Universe:	Not reported
Closure Workload Universe:	Not reported
202 GPRA Corrective Action Baseline:	No
Corrective Action Workload Universe:	No
Subject to Corrective Action Universe:	No
Non-TSDFs Where RCRA CA has Been Imposed Universe:	No
TSDFs Potentially Subject to CA Under 3004 (u)/(v) Universe:	No
TSDFs Only Subject to CA under Discretionary Auth Universe:	No
Corrective Action Priority Ranking:	No NCAPS ranking
Environmental Control Indicator:	No
Institutional Control Indicator:	No
Human Exposure Controls Indicator:	N/A
Groundwater Controls Indicator:	N/A
Operating TSDF Universe:	Not reported
Full Enforcement Universe:	Not reported
Significant Non-Complier Universe:	No
Unaddressed Significant Non-Complier Universe:	No
Addressed Significant Non-Complier Universe:	No
Significant Non-Complier With a Compliance Schedule Universe:	No
Financial Assurance Required:	Not reported
Handler Date of Last Change:	20181220
Recognized Trader-Importer:	No
Recognized Trader-Exporter:	No
Importer of Spent Lead Acid Batteries:	No
Exporter of Spent Lead Acid Batteries:	No
Recycler Activity Without Storage:	No
Manifest Broker:	No
Sub-Part P Indicator:	No

Handler - Owner Operator:

Owner/Operator Indicator:	Owner
Owner/Operator Name: LARRY SCHRACK	
Legal Status:	Other
Date Became Current:	Not reported
Date Ended Current:	Not reported
Owner/Operator Address:	3030 OCEANSIDE BLVD.
Owner/Operator City,State,Zip:	OCEANSIDE, CA 92056
Owner/Operator Telephone:	760-453-7297
Owner/Operator Telephone Ext:	Not reported
Owner/Operator Fax:	Not reported
Owner/Operator Email:	Not reported

Owner/Operator Indicator:	Operator
Owner/Operator Name: LARRY SCHRACK	
Legal Status:	Other
Date Became Current:	Not reported
Date Ended Current:	Not reported
Owner/Operator Address:	3030 OCEANSIDE BLVD.
Owner/Operator City,State,Zip:	OCEANSIDE, CA 92056
Owner/Operator Telephone:	760-453-7297
Owner/Operator Telephone Ext:	Not reported
Owner/Operator Fax:	Not reported
Owner/Operator Email:	Not reported

Map ID  
 Direction  
 Distance  
 Elevation

MAP FINDINGS

Site

Database(s)

EDR ID Number  
 EPA ID Number

**LARRY SCHRACK (Continued)**

**1024773113**

Historic Generators:

Receive Date:	20181213
Handler Name:	LARRY SCHRACK
Federal Waste Generator Description:	Not a generator, verified
State District Owner:	Not reported
Large Quantity Handler of Universal Waste:	No
Recognized Trader Importer:	No
Recognized Trader Exporter:	No
Spent Lead Acid Battery Importer:	No
Spent Lead Acid Battery Exporter:	No
Current Record:	Yes
Non Storage Recycler Activity:	Not reported
Electronic Manifest Broker:	Not reported

List of NAICS Codes and Descriptions:

NAICS Code:	56299
NAICS Description:	ALL OTHER WASTE MANAGEMENT SERVICES

Facility Has Received Notices of Violations:

Violations:	No Violations Found
-------------	---------------------

Evaluation Action Summary:

Evaluations:	No Evaluations Found
--------------	----------------------

**C9**  
**SSE**  
 1/8-1/4  
 0.196 mi.  
 1036 ft.

**TERRACE GARDENS MOBILE HOME ESTATES**  
**3030 OCEANSIDE BLVD**  
**OCEANSIDE, CA 92054**

**RCRA NonGen / NLR**

**1025855615**  
**CAC003035892**

**Site 2 of 3 in cluster C**

**Relative:**  
**Higher**  
**Actual:**  
**109 ft.**

RCRA NonGen / NLR:	
Date Form Received by Agency:	20190926
Handler Name:	TERRACE GARDENS MOBILE HOME ESTATES
Handler Address:	3030 OCEANSIDE BLVD
Handler City,State,Zip:	OCEANSIDE, CA 92054
EPA ID:	CAC003035892
Contact Name:	AZALEAH TORRES
Contact Address:	3030 OCEANSIDE BLVD
Contact City,State,Zip:	OCEANSIDE, CA 92054
Contact Telephone:	760-757-1828
Contact Fax:	Not reported
Contact Email:	CUSTOMERSERVICE@EFRENVIRO.COM
Contact Title:	Not reported
EPA Region:	09
Land Type:	Not reported
Federal Waste Generator Description:	Not a generator, verified
Non-Notifier:	Not reported
Biennial Report Cycle:	Not reported
Accessibility:	Not reported
Active Site Indicator:	Not reported
State District Owner:	Not reported
State District:	Not reported
Mailing Address:	PO BOX 1919
Mailing City,State,Zip:	RANCHO CUCAMONGA, CA 91729
Owner Name:	VMA OCEANSIDE 74, LLC

Map ID  
 Direction  
 Distance  
 Elevation

MAP FINDINGS

Site

Database(s)

EDR ID Number  
 EPA ID Number

**TERRACE GARDENS MOBILE HOME ESTATES (Continued)**

**1025855615**

Owner Type:		Other
Operator Name:	AZALEAH TORRES	
Operator Type:		Other
Short-Term Generator Activity:		No
Importer Activity:		No
Mixed Waste Generator:		No
Transporter Activity:		No
Transfer Facility Activity:		No
Recycler Activity with Storage:		No
Small Quantity On-Site Burner Exemption:		No
Smelting Melting and Refining Furnace Exemption:		No
Underground Injection Control:		No
Off-Site Waste Receipt:		No
Universal Waste Indicator:		No
Universal Waste Destination Facility:		No
Federal Universal Waste:		No
Active Site Fed-Reg Treatment Storage and Disposal Facility:		Not reported
Active Site Converter Treatment storage and Disposal Facility:		Not reported
Active Site State-Reg Treatment Storage and Disposal Facility:		Not reported
Active Site State-Reg Handler:		---
Federal Facility Indicator:		Not reported
Hazardous Secondary Material Indicator:		N
Sub-Part K Indicator:		Not reported
Commercial TSD Indicator:		No
Treatment Storage and Disposal Type:		Not reported
2018 GPRA Permit Baseline:		Not on the Baseline
2018 GPRA Renewals Baseline:		Not on the Baseline
Permit Renewals Workload Universe:		Not reported
Permit Workload Universe:		Not reported
Permit Progress Universe:		Not reported
Post-Closure Workload Universe:		Not reported
Closure Workload Universe:		Not reported
202 GPRA Corrective Action Baseline:		No
Corrective Action Workload Universe:		No
Subject to Corrective Action Universe:		No
Non-TSDs Where RCRA CA has Been Imposed Universe:		No
TSDs Potentially Subject to CA Under 3004 (u)/(v) Universe:		No
TSDs Only Subject to CA under Discretionary Auth Universe:		No
Corrective Action Priority Ranking:		No NCAPS ranking
Environmental Control Indicator:		No
Institutional Control Indicator:		No
Human Exposure Controls Indicator:		N/A
Groundwater Controls Indicator:		N/A
Operating TSD Universe:		Not reported
Full Enforcement Universe:		Not reported
Significant Non-Complier Universe:		No
Unaddressed Significant Non-Complier Universe:		No
Addressed Significant Non-Complier Universe:		No
Significant Non-Complier With a Compliance Schedule Universe:		No
Financial Assurance Required:		Not reported
Handler Date of Last Change:		20190927
Recognized Trader-Importer:		No
Recognized Trader-Exporter:		No
Importer of Spent Lead Acid Batteries:		No
Exporter of Spent Lead Acid Batteries:		No
Recycler Activity Without Storage:		No
Manifest Broker:		No

Map ID  
Direction  
Distance  
Elevation

MAP FINDINGS

Site

Database(s)

EDR ID Number  
EPA ID Number

**TERRACE GARDENS MOBILE HOME ESTATES (Continued)**

**1025855615**

Sub-Part P Indicator: No

Handler - Owner Operator:  
Owner/Operator Indicator: Owner  
Owner/Operator Name: VMA OCEANSIDE 74, LLC  
Legal Status: Other  
Date Became Current: Not reported  
Date Ended Current: Not reported  
Owner/Operator Address: PO BOX 1919  
Owner/Operator City,State,Zip: RANCHO CUCAMONGA, CA 91729  
Owner/Operator Telephone: 909-945-8888  
Owner/Operator Telephone Ext: Not reported  
Owner/Operator Fax: Not reported  
Owner/Operator Email: Not reported

Owner/Operator Indicator: Operator  
Owner/Operator Name: AZALEAH TORRES  
Legal Status: Other  
Date Became Current: Not reported  
Date Ended Current: Not reported  
Owner/Operator Address: 3030 OCEANSIDE BLVD  
Owner/Operator City,State,Zip: OCEANSIDE, CA 92054  
Owner/Operator Telephone: 760-757-1828  
Owner/Operator Telephone Ext: Not reported  
Owner/Operator Fax: Not reported  
Owner/Operator Email: Not reported

Historic Generators:  
Receive Date: 20190926  
Handler Name: TERRACE GARDENS MOBILE HOME ESTATES  
Federal Waste Generator Description: Not a generator, verified  
State District Owner: Not reported  
Large Quantity Handler of Universal Waste: No  
Recognized Trader Importer: No  
Recognized Trader Exporter: No  
Spent Lead Acid Battery Importer: No  
Spent Lead Acid Battery Exporter: No  
Current Record: Yes  
Non Storage Recycler Activity: Not reported  
Electronic Manifest Broker: Not reported

List of NAICS Codes and Descriptions:  
NAICS Code: 56299  
NAICS Description: ALL OTHER WASTE MANAGEMENT SERVICES

Facility Has Received Notices of Violations:  
Violations: No Violations Found

Evaluation Action Summary:  
Evaluations: No Evaluations Found

Map ID  
 Direction  
 Distance  
 Elevation

MAP FINDINGS

Site

Database(s)

EDR ID Number  
 EPA ID Number

<b>C10</b> <b>SSE</b> <b>1/8-1/4</b> <b>0.196 mi.</b> <b>1036 ft.</b>  <b>Relative:</b> <b>Higher</b>  <b>Actual:</b> <b>109 ft.</b>	<b>TERRACE GARDENS MOBILE HOME ESTATES</b> <b>3030 OCEANSIDE BLVD</b> <b>OCEANSIDE, CA 92054</b>  <b>Site 3 of 3 in cluster C</b>  RCRA NonGen / NLR: Date Form Received by Agency: Handler Name: Handler Address: Handler City,State,Zip: EPA ID: Contact Name: Contact Address: Contact City,State,Zip: Contact Telephone: Contact Fax: Contact Email: Contact Title: EPA Region: Land Type: Federal Waste Generator Description: Non-Notifier: Biennial Report Cycle: Accessibility: Active Site Indicator: State District Owner: State District: Mailing Address: Mailing City,State,Zip: Owner Name: Owner Type: Operator Name: Operator Type: Short-Term Generator Activity: Importer Activity: Mixed Waste Generator: Transporter Activity: Transfer Facility Activity: Recycler Activity with Storage: Small Quantity On-Site Burner Exemption: Smelting Melting and Refining Furnace Exemption: Underground Injection Control: Off-Site Waste Receipt: Universal Waste Indicator: Universal Waste Destination Facility: Federal Universal Waste: Active Site Fed-Reg Treatment Storage and Disposal Facility: Active Site Converter Treatment storage and Disposal Facility: Active Site State-Reg Treatment Storage and Disposal Facility: Active Site State-Reg Handler: Federal Facility Indicator: Hazardous Secondary Material Indicator: Sub-Part K Indicator: Commercial TSD Indicator: Treatment Storage and Disposal Type: 2018 GPRA Permit Baseline: 2018 GPRA Renewals Baseline: Permit Renewals Workload Universe:	RCRA NonGen / NLR  20190926 TERRACE GARDENS MOBILE HOME ESTATES 3030 OCEANSIDE BLVD OCEANSIDE, CA 92054 CAC003035891 VIKTOR MARTINEZ PO BOX 1919 RANCHO CUCAMONGA, CA 91729 760-757-1828 Not reported CINDYEDWARDS@ALLIANCE-ENVIRO.COM Not reported 09 Not reported Not a generator, verified Not reported Not reported Not reported Not reported Not reported Not reported Not reported PO BOX 1919 RANCHO CUCAMONGA, CA 91729 VIKTOR MARTINEZ Other VIKTOR MARTINEZ Other No No No No No No No No No No No No No No No No No No Not reported Not reported Not reported --- Not reported N Not reported No Not reported Not on the Baseline Not on the Baseline Not reported	1025855614 CAC003035891
--	---	--	----------------------------

Map ID  
 Direction  
 Distance  
 Elevation

MAP FINDINGS

Site

Database(s)

EDR ID Number  
 EPA ID Number

**TERRACE GARDENS MOBILE HOME ESTATES (Continued)**

**1025855614**

Permit Workload Universe:	Not reported
Permit Progress Universe:	Not reported
Post-Closure Workload Universe:	Not reported
Closure Workload Universe:	Not reported
202 GPRA Corrective Action Baseline:	No
Corrective Action Workload Universe:	No
Subject to Corrective Action Universe:	No
Non-TSDFs Where RCRA CA has Been Imposed Universe:	No
TSDFs Potentially Subject to CA Under 3004 (u)/(v) Universe:	No
TSDFs Only Subject to CA under Discretionary Auth Universe:	No
Corrective Action Priority Ranking:	No NCAPS ranking
Environmental Control Indicator:	No
Institutional Control Indicator:	No
Human Exposure Controls Indicator:	N/A
Groundwater Controls Indicator:	N/A
Operating TSDF Universe:	Not reported
Full Enforcement Universe:	Not reported
Significant Non-Complier Universe:	No
Unaddressed Significant Non-Complier Universe:	No
Addressed Significant Non-Complier Universe:	No
Significant Non-Complier With a Compliance Schedule Universe:	No
Financial Assurance Required:	Not reported
Handler Date of Last Change:	20190927
Recognized Trader-Importer:	No
Recognized Trader-Exporter:	No
Importer of Spent Lead Acid Batteries:	No
Exporter of Spent Lead Acid Batteries:	No
Recycler Activity Without Storage:	No
Manifest Broker:	No
Sub-Part P Indicator:	No

Handler - Owner Operator:

Owner/Operator Indicator:	Owner
Owner/Operator Name: VIKTOR MARTINEZ	
Legal Status:	Other
Date Became Current:	Not reported
Date Ended Current:	Not reported
Owner/Operator Address:	PO BOX 1919
Owner/Operator City,State,Zip:	RANCHO CUCAMONGA, CA 91729
Owner/Operator Telephone:	760-757-1828
Owner/Operator Telephone Ext:	Not reported
Owner/Operator Fax:	Not reported
Owner/Operator Email:	Not reported

Owner/Operator Indicator:	Operator
Owner/Operator Name: VIKTOR MARTINEZ	
Legal Status:	Other
Date Became Current:	Not reported
Date Ended Current:	Not reported
Owner/Operator Address:	PO BOX 1919
Owner/Operator City,State,Zip:	RANCHO CUCAMONGA, CA 91729
Owner/Operator Telephone:	760-757-1828
Owner/Operator Telephone Ext:	Not reported
Owner/Operator Fax:	Not reported
Owner/Operator Email:	Not reported

Map ID  
Direction  
Distance  
Elevation

MAP FINDINGS

Site

Database(s)

EDR ID Number  
EPA ID Number

**TERRACE GARDENS MOBILE HOME ESTATES (Continued)**

**1025855614**

Historic Generators:

Receive Date: 20190926  
Handler Name: TERRACE GARDENS MOBILE HOME ESTATES  
Federal Waste Generator Description: Not a generator, verified  
State District Owner: Not reported  
Large Quantity Handler of Universal Waste: No  
Recognized Trader Importer: No  
Recognized Trader Exporter: No  
Spent Lead Acid Battery Importer: No  
Spent Lead Acid Battery Exporter: No  
Current Record: Yes  
Non Storage Recycler Activity: Not reported  
Electronic Manifest Broker: Not reported

List of NAICS Codes and Descriptions:

NAICS Code: 56299  
NAICS Description: ALL OTHER WASTE MANAGEMENT SERVICES

Facility Has Received Notices of Violations:

Violations: No Violations Found

Evaluation Action Summary:

Evaluations: No Evaluations Found

**B11**  
**SSW**  
**1/8-1/4**  
**0.212 mi.**  
**1120 ft.**

**NORTH COUNTY HYPER SPORT**  
**2933 OCEANSIDE BLVD STEB**  
**OCEANSIDE, CA 92054**

**CERS HAZ WASTE** **S123532848**  
**CERS** **N/A**

**Site 3 of 6 in cluster B**

**Relative:**

**CERS HAZ WASTE:**

**Lower**  
**Actual:**  
**80 ft.**

Name: NORTH COUNTY HYPER SPORT  
Address: 2933 OCEANSIDE BLVD STEB  
City,State,Zip: OCEANSIDE, CA 92054  
Site ID: 52520  
CERS ID: 10372195  
CERS Description: Hazardous Waste Generator

**CERS:**

Name: NORTH COUNTY HYPER SPORT  
Address: 2933 OCEANSIDE BLVD STEB  
City,State,Zip: OCEANSIDE, CA 92054  
Site ID: 52520  
CERS ID: 10372195  
CERS Description: Chemical Storage Facilities

**Violations:**

Site ID: 52520  
Site Name: NORTH COUNTY HYPER SPORT  
Violation Date: 06-24-2015  
Citation: 22 CCR 16 66266.130 - California Code of Regulations, Title 22, Chapter 16, Section(s) 66266.130  
Violation Description: Failure to properly handle, manage, label, and recycle used oil and fuel filters.  
Violation Notes: Returned to compliance on 07/10/2015.

Map ID  
Direction  
Distance  
Elevation

MAP FINDINGS

Site

Database(s)

EDR ID Number  
EPA ID Number

**NORTH COUNTY HYPER SPORT (Continued)**

**S123532848**

Violation Division: San Diego County Department of Env Health  
Violation Program: HW  
Violation Source: CERS,

Site ID: 52520  
Site Name: NORTH COUNTY HYPER SPORT  
Violation Date: 06-24-2015  
Citation: HSC 6.95 25508.2 - California Health and Safety Code, Chapter 6.95, Section(s) 25508.2

Violation Description: Failure to annually review and electronically certify that the business plan is complete, accurate, and up-to-date.

Violation Notes: Returned to compliance on 07/16/2015.  
Violation Division: San Diego County Department of Env Health  
Violation Program: HMRRP  
Violation Source: CERS,

Site ID: 52520  
Site Name: NORTH COUNTY HYPER SPORT  
Violation Date: 06-24-2015  
Citation: HSC 6.95 25505(a)(4) - California Health and Safety Code, Chapter 6.95, Section(s) 25505(a)(4)

Violation Description: Failure to provide initial and annual training to all employees in safety procedures in the event of a release or threatened release of a hazardous material or failure to document and maintain training records for a minimum of three years.

Violation Notes: Returned to compliance on 07/16/2015.  
Violation Division: San Diego County Department of Env Health  
Violation Program: HMRRP  
Violation Source: CERS,

Site ID: 52520  
Site Name: NORTH COUNTY HYPER SPORT  
Violation Date: 06-24-2015  
Citation: HSC 6.95 25508(d) - California Health and Safety Code, Chapter 6.95, Section(s) 25508(d)

Violation Description: Failure to complete and/or electronically submit a business plan when storing/handling a hazardous material at or above reportable quantities.

Violation Notes: Returned to compliance on 07/16/2015.  
Violation Division: San Diego County Department of Env Health  
Violation Program: HMRRP  
Violation Source: CERS,

Site ID: 52520  
Site Name: NORTH COUNTY HYPER SPORT  
Violation Date: 06-24-2015  
Citation: 19 CCR 6.95 25508(a)(1) - California Code of Regulations, Title 19, Chapter 6.95, Section(s) 25508(a)(1)

Violation Description: Failure to complete and electronically submit the Business Activities Page and/or Business Owner Operator Identification Page.

Violation Notes: Returned to compliance on 07/16/2015.  
Violation Division: San Diego County Department of Env Health  
Violation Program: HMRRP  
Violation Source: CERS,

Site ID: 52520  
Site Name: NORTH COUNTY HYPER SPORT

Map ID  
Direction  
Distance  
Elevation

MAP FINDINGS

Site

Database(s)

EDR ID Number  
EPA ID Number

**NORTH COUNTY HYPER SPORT (Continued)**

**S123532848**

Violation Date: 05-16-2017  
Citation: HSC 6.5 25250.22 - California Health and Safety Code, Chapter 6.5, Section(s) 25250.22  
Violation Description: Failure to properly manage used oil and/or fuel filters in accordance with the requirements.  
Violation Notes: Returned to compliance on 06/06/2017.  
Violation Division: San Diego County Department of Env Health  
Violation Program: HW  
Violation Source: CERS,

Site ID: 52520  
Site Name: NORTH COUNTY HYPER SPORT  
Violation Date: 05-16-2017  
Citation: 22 CCR 12 66262.40(a) - California Code of Regulations, Title 22, Chapter 12, Section(s) 66262.40(a)  
Violation Description: Failure to keep a copy of each properly signed manifest for at least three years from the date the waste was accepted by the initial transporter. The manifest signed at the time the waste was accepted for transport shall be kept until receiving a signed copy from the designated facility which received the waste.  
Violation Notes: Returned to compliance on 06/06/2017.  
Violation Division: San Diego County Department of Env Health  
Violation Program: HW  
Violation Source: CERS,

**Evaluation:**

Eval General Type: Compliance Evaluation Inspection  
Eval Date: 05-16-2017  
Violations Found: Yes  
Eval Type: Routine done by local agency  
Eval Notes: Inspector: Griffin Donelle Inspection ID:5686347  
Eval Division: San Diego County Department of Env Health  
Eval Program: HW  
Eval Source: CERS,

Eval General Type: Other/Unknown  
Eval Date: 06-15-2021  
Violations Found: No  
Eval Type: Other, not routine, done by local agency  
Eval Notes: Inspector: Kieu Bridget Inspection ID:6750543  
Eval Division: San Diego County Department of Env Health  
Eval Program: HW  
Eval Source: CERS,

Eval General Type: Compliance Evaluation Inspection  
Eval Date: 06-24-2015  
Violations Found: Yes  
Eval Type: Routine done by local agency  
Eval Notes: Inspector: Santos Steven Inspection ID:4314231  
Eval Division: San Diego County Department of Env Health  
Eval Program: HMRRP  
Eval Source: CERS,

Eval General Type: Compliance Evaluation Inspection  
Eval Date: 10-23-2019  
Violations Found: No  
Eval Type: Routine done by local agency

Map ID  
Direction  
Distance  
Elevation

MAP FINDINGS

Site

Database(s)

EDR ID Number  
EPA ID Number

**NORTH COUNTY HYPER SPORT (Continued)**

**S123532848**

Eval Notes: Inspector: Kieu Bridget Inspection ID:6176488  
Eval Division: San Diego County Department of Env Health  
Eval Program: HW  
Eval Source: CERS,

Eval General Type: Compliance Evaluation Inspection  
Eval Date: 10-23-2019  
Violations Found: No  
Eval Type: Routine done by local agency  
Eval Notes: Inspector: Kieu Bridget Inspection ID:6176488  
Eval Division: San Diego County Department of Env Health  
Eval Program: HMRRP  
Eval Source: CERS,

Eval General Type: Compliance Evaluation Inspection  
Eval Date: 05-16-2017  
Violations Found: No  
Eval Type: Routine done by local agency  
Eval Notes: Inspector: Griffin Donelle Inspection ID:5686347  
Eval Division: San Diego County Department of Env Health  
Eval Program: HMRRP  
Eval Source: CERS,

Eval General Type: Compliance Evaluation Inspection  
Eval Date: 06-24-2015  
Violations Found: Yes  
Eval Type: Routine done by local agency  
Eval Notes: Inspector: Santos Steven Inspection ID:4314231  
Eval Division: San Diego County Department of Env Health  
Eval Program: HW  
Eval Source: CERS,

**Affiliation:**

Affiliation Type Desc: Operator  
Entity Name: GLENN A CASTRO  
Entity Title: Not reported  
Affiliation Address: Not reported  
Affiliation City: Not reported  
Affiliation State: Not reported  
Affiliation Country: Not reported  
Affiliation Zip: Not reported  
Affiliation Phone: (760) 722-8863,

Affiliation Type Desc: Parent Corporation  
Entity Name: NORTH COUNTY HYPER SPORT  
Entity Title: Not reported  
Affiliation Address: Not reported  
Affiliation City: Not reported  
Affiliation State: Not reported  
Affiliation Country: Not reported  
Affiliation Zip: Not reported  
Affiliation Phone: ,

Affiliation Type Desc: Property Owner  
Entity Name: GILDRED DEVELOPMENT CO  
Entity Title: Not reported  
Affiliation Address: 550 WEST C ST 1820

Map ID  
Direction  
Distance  
Elevation

MAP FINDINGS

Site

Database(s)

EDR ID Number  
EPA ID Number

**NORTH COUNTY HYPER SPORT (Continued)**

**S123532848**

Affiliation City: SAN DIEGO  
Affiliation State: CA  
Affiliation Country: United States  
Affiliation Zip: 92101  
Affiliation Phone: (760) 438-9200,

Affiliation Type Desc: Environmental Contact  
Entity Name: glenn castro  
Entity Title: Not reported  
Affiliation Address: 2933 oceanside blvd #B  
Affiliation City: oceanside  
Affiliation State: CA  
Affiliation Country: Not reported  
Affiliation Zip: 92054  
Affiliation Phone: ,

Affiliation Type Desc: Facility Mailing Address  
Entity Name: Mailing Address  
Entity Title: Not reported  
Affiliation Address: 2933 OCEANSIDE BL B  
Affiliation City: OCEANSIDE  
Affiliation State: CA  
Affiliation Country: Not reported  
Affiliation Zip: 92054  
Affiliation Phone: ,

Affiliation Type Desc: Identification Signer  
Entity Name: glenn a castro  
Entity Title: owner  
Affiliation Address: Not reported  
Affiliation City: Not reported  
Affiliation State: Not reported  
Affiliation Country: Not reported  
Affiliation Zip: Not reported  
Affiliation Phone: ,

Affiliation Type Desc: CUPA District  
Entity Name: San Diego County Env Health Qlty  
Entity Title: Not reported  
Affiliation Address: PO Box 129261  
Affiliation City: San Diego  
Affiliation State: CA  
Affiliation Country: Not reported  
Affiliation Zip: 92112-9261  
Affiliation Phone: (858) 505-6880,

Affiliation Type Desc: Document Preparer  
Entity Name: glenn a castro  
Entity Title: Not reported  
Affiliation Address: Not reported  
Affiliation City: Not reported  
Affiliation State: Not reported  
Affiliation Country: Not reported  
Affiliation Zip: Not reported  
Affiliation Phone: ,

Affiliation Type Desc: Legal Owner

Map ID  
 Direction  
 Distance  
 Elevation

MAP FINDINGS

Site

Database(s)

EDR ID Number  
 EPA ID Number

**NORTH COUNTY HYPER SPORT (Continued)**

**S123532848**

Entity Name: GLENN A CASTRO  
 Entity Title: Not reported  
 Affiliation Address: 2933 OCEANSIDE BLVD., B  
 Affiliation City: OCEANSIDE  
 Affiliation State: CA  
 Affiliation Country: United States  
 Affiliation Zip: 92054  
 Affiliation Phone: (760) 722-8863,

**B12**  
**SSW**  
**1/8-1/4**  
**0.212 mi.**  
**1120 ft.**

**NORTH COUNTY HYPER SPORTS INC**  
**2933 OCEANSIDE BLVD STE B**  
**OCEANSIDE, CA 92054**  
**Site 4 of 6 in cluster B**

**RCRA NonGen / NLR**

**1024820774**  
**CAL000334858**

**Relative:**  
**Lower**  
**Actual:**  
**80 ft.**

RCRA NonGen / NLR:  
 Date Form Received by Agency: 20080728  
 Handler Name: NORTH COUNTY HYPER SPORTS INC  
 Handler Address: 2933 OCEANSIDE BLVD STE B  
 Handler City,State,Zip: OCEANSIDE, CA 92054  
 EPA ID: CAL000334858  
 Contact Name: GLENN CASTRO  
 Contact Address: 2933 OCEANSIDE BLVD STE B  
 Contact City,State,Zip: OCEANSIDE, CA 92054  
 Contact Telephone: 760-722-8863  
 Contact Fax: 760-722-6159  
 Contact Email: GLENN@NCHYPERSPORTS.COM  
 Contact Title: Not reported  
 EPA Region: 09  
 Land Type: Not reported  
 Federal Waste Generator Description: Not a generator, verified  
 Non-Notifier: Not reported  
 Biennial Report Cycle: Not reported  
 Accessibility: Not reported  
 Active Site Indicator: Handler Activities  
 State District Owner: Not reported  
 State District: Not reported  
 Mailing Address: 2933 OCEANSIDE BLVD STE B  
 Mailing City,State,Zip: OCEANSIDE, CA 92054-0000  
 Owner Name: GLENN A CASTRO  
 Owner Type: Other  
 Operator Name: GLENN CASTRO  
 Operator Type: Other  
 Short-Term Generator Activity: No  
 Importer Activity: No  
 Mixed Waste Generator: No  
 Transporter Activity: No  
 Transfer Facility Activity: No  
 Recycler Activity with Storage: No  
 Small Quantity On-Site Burner Exemption: No  
 Smelting Melting and Refining Furnace Exemption: No  
 Underground Injection Control: No  
 Off-Site Waste Receipt: No  
 Universal Waste Indicator: Yes  
 Universal Waste Destination Facility: Yes  
 Federal Universal Waste: No  
 Active Site Fed-Reg Treatment Storage and Disposal Facility: Not reported

Map ID  
 Direction  
 Distance  
 Elevation

MAP FINDINGS

Site

Database(s)

EDR ID Number  
 EPA ID Number

**NORTH COUNTY HYPER SPORTS INC (Continued)**

**1024820774**

Active Site Converter Treatment storage and Disposal Facility:	Not reported
Active Site State-Reg Treatment Storage and Disposal Facility:	Not reported
Active Site State-Reg Handler:	---
Federal Facility Indicator:	Not reported
Hazardous Secondary Material Indicator:	N
Sub-Part K Indicator:	Not reported
Commercial TSD Indicator:	No
Treatment Storage and Disposal Type:	Not reported
2018 GPRA Permit Baseline:	Not on the Baseline
2018 GPRA Renewals Baseline:	Not on the Baseline
Permit Renewals Workload Universe:	Not reported
Permit Workload Universe:	Not reported
Permit Progress Universe:	Not reported
Post-Closure Workload Universe:	Not reported
Closure Workload Universe:	Not reported
202 GPRA Corrective Action Baseline:	No
Corrective Action Workload Universe:	No
Subject to Corrective Action Universe:	No
Non-TSDFs Where RCRA CA has Been Imposed Universe:	No
TSDFs Potentially Subject to CA Under 3004 (u)/(v) Universe:	No
TSDFs Only Subject to CA under Discretionary Auth Universe:	No
Corrective Action Priority Ranking:	No NCAPS ranking
Environmental Control Indicator:	No
Institutional Control Indicator:	No
Human Exposure Controls Indicator:	N/A
Groundwater Controls Indicator:	N/A
Operating TSDF Universe:	Not reported
Full Enforcement Universe:	Not reported
Significant Non-Complier Universe:	No
Unaddressed Significant Non-Complier Universe:	No
Addressed Significant Non-Complier Universe:	No
Significant Non-Complier With a Compliance Schedule Universe:	No
Financial Assurance Required:	Not reported
Handler Date of Last Change:	20180905
Recognized Trader-Importer:	No
Recognized Trader-Exporter:	No
Importer of Spent Lead Acid Batteries:	No
Exporter of Spent Lead Acid Batteries:	No
Recycler Activity Without Storage:	No
Manifest Broker:	No
Sub-Part P Indicator:	No

**Handler - Owner Operator:**

Owner/Operator Indicator:	Owner
Owner/Operator Name: GLENN A CASTRO	
Legal Status:	Other
Date Became Current:	Not reported
Date Ended Current:	Not reported
Owner/Operator Address:	2933 OCEANSIDE BLVD STE B
Owner/Operator City,State,Zip:	OCEANSIDE, CA 92054-0000
Owner/Operator Telephone:	760-583-3476
Owner/Operator Telephone Ext:	Not reported
Owner/Operator Fax:	Not reported
Owner/Operator Email:	Not reported

Owner/Operator Indicator: Operator

Map ID  
 Direction  
 Distance  
 Elevation

MAP FINDINGS

Site

Database(s)

EDR ID Number  
 EPA ID Number

**NORTH COUNTY HYPER SPORTS INC (Continued)**

**1024820774**

Owner/Operator Name: GLENN CASTRO  
 Legal Status: Other  
 Date Became Current: Not reported  
 Date Ended Current: Not reported  
 Owner/Operator Address: 2933 OCEANSIDE BLVD STE B  
 Owner/Operator City,State,Zip: OCEANSIDE, CA 92054  
 Owner/Operator Telephone: 760-722-8863  
 Owner/Operator Telephone Ext: Not reported  
 Owner/Operator Fax: Not reported  
 Owner/Operator Email: Not reported

Historic Generators:

Receive Date: 20080728  
 Handler Name: NORTH COUNTY HYPER SPORTS INC  
 Federal Waste Generator Description: Not a generator, verified  
 State District Owner: Not reported  
 Large Quantity Handler of Universal Waste: No  
 Recognized Trader Importer: No  
 Recognized Trader Exporter: No  
 Spent Lead Acid Battery Importer: No  
 Spent Lead Acid Battery Exporter: No  
 Current Record: Yes  
 Non Storage Recycler Activity: Not reported  
 Electronic Manifest Broker: Not reported

List of NAICS Codes and Descriptions:

NAICS Code: 56299  
 NAICS Description: ALL OTHER WASTE MANAGEMENT SERVICES

Facility Has Received Notices of Violations:

Violations: No Violations Found

Evaluation Action Summary:

Evaluations: No Evaluations Found

**B13**  
**SSW**  
**1/8-1/4**  
**0.212 mi.**  
**1120 ft.**

**DISCOUNT TRANSMISSION**  
**2933 OCEANSIDE BLVD #A**  
**OCEANSIDE, CA 92054**

**San Diego Co. HMMD**  
**CERS HAZ WASTE**  
**CERS**

**S100728018**  
**N/A**

**Site 5 of 6 in cluster B**

**Relative:**  
**Lower**  
**Actual:**  
**80 ft.**

HMMD SAN DIEGO:  
 Name: DISCOUNT TRANSMISSION & AXLES  
 Address: 2933 OCEANSIDE BL  
 City,State,Zip: OCEANSIDE, CA 92054  
 Permit Number: 214350  
 Business Type: 6HK26  
 EPA Id Number: CAL000362014  
 APN: 162-031-11-00  
 Last HMMD Inspection: 03/24/2011  
 Facility Telephone: 760-722-8249  
 Permit Status: OPEN  
 Permit Expiration: 06/30/2013  
 Date Last Updated: 11/02/2012  
 Facility Owner: AMANDA DUONG

Map ID  
Direction  
Distance  
Elevation

MAP FINDINGS

Site

Database(s)

EDR ID Number  
EPA ID Number

**DISCOUNT TRANSMISSION (Continued)**

**S100728018**

Facility Mailing Address: 2933 OCEANSIDE BL #A  
Facility Mailing City: Oceanside  
Facility Mailing State: CA  
Facility Mailing Zip: 92054  
UST Owner: Not reported  
Handle Regulated Hazmat: Y  
Own Or Operate UST: Not reported  
Subject To APSA: Not reported  
Generate Haz Waste: Y  
Treat Haz Waste: Not reported  
Generate Medical Waste: Not reported

Inventory Active Permits (not SQG Medical):

Permit Number: 214350  
Update Date: 11/02/2012  
Case Number: 8002-05-9  
Name: OILS, LUBRICATING  
Other Information: Not reported  
Material Waste: Material  
Hazardous Categories 1: FIRE  
Hazardous Categories 2: CHRONIC

Permit Number: 214350  
Update Date: 11/02/2012  
Case Number: Not reported  
Name: WASTE 135 UNSPECIFIED AQUEOUS SOL'N  
Other Information: PARTS WASHER  
Material Waste: Waste  
Hazardous Categories 1: Not reported  
Hazardous Categories 2: Not reported

Permit Number: 214350  
Update Date: 11/02/2012  
Case Number: Not reported  
Name: WASTE 221 WASTE OIL & MIXED OIL  
Other Information: USED OIL  
Material Waste: Waste  
Hazardous Categories 1: Not reported  
Hazardous Categories 2: Not reported

Permit Number: 214350  
Update Date: 11/02/2012  
Case Number: Not reported  
Name: WASTE 888 USED OIL FILTERS  
Other Information: USED TRANSMISSION FILTERS  
Material Waste: Waste  
Hazardous Categories 1: Not reported  
Hazardous Categories 2: Not reported

Name: DISCOUNT TRANSMISSION  
Address: 2933 OCEANSIDE BLVD A  
City,State,Zip: OCEANSIDE, CA 92054  
Permit Number: Not reported  
Business Type: Not reported  
EPA Id Number: CAL000405127  
APN: Not reported  
Last HMMMD Inspection: Not reported

Map ID  
Direction  
Distance  
Elevation

MAP FINDINGS

Site

Database(s)

EDR ID Number  
EPA ID Number

**DISCOUNT TRANSMISSION (Continued)**

**S100728018**

Facility Telephone: 760-722-8249  
Permit Status: Permit Renewed  
Permit Expiration: Not reported  
Date Last Updated: 03/08/2022  
Facility Owner: Not reported  
Facility Mailing Address: 2933 OCEANSIDE BL #A, OCEANSIDE, CA 92054  
Facility Mailing City: Not reported  
Facility Mailing State: Not reported  
Facility Mailing Zip: Not reported  
UST Owner: N  
Handle Regulated Hazmat: Not reported  
Own Or Operate UST: Not reported  
Subject To APSA: Not reported  
Generate Haz Waste: Y  
Treat Haz Waste: N  
Generate Medical Waste: Not reported

Inspection Violation:

Record ID: DEH2011-HUPFP-214350  
Permit Status: Permit Renewed  
Active Permit: Y  
Facility Id Number: 37-000-214350  
Program Element: Hazardous Waste Generator  
Inspection Type: Routine  
Inspection Number: 4351060  
Return To Compliance Date: 2014-10-22T00:00:00.000  
Nov: No  
Violation Classification: Minor  
Underground Storage Tank Id: Not reported  
Container/Tank Id: Not reported  
Last Update: 2022-03-08T00:00:00.000  
Inspection Date: 2014-10-20T00:00:00.000  
Violation Code: 3010010 Failure to maintain uniform hazardous waste manifest, consolidated manifest, or bills of lading copies for three years.; 22 CCR 12 66262.40(a).

Record ID: DEH2011-HUPFP-214350  
Permit Status: Permit Renewed  
Active Permit: Y  
Facility Id Number: 37-000-214350  
Program Element: Hazardous Materials Release Response Plans  
Inspection Type: Routine  
Inspection Number: 6322359  
Return To Compliance Date: 2019-12-13T00:00:00.000  
Nov: No  
Violation Classification: Class II  
Underground Storage Tank Id: Not reported  
Container/Tank Id: Not reported  
Last Update: 2022-03-08T00:00:00.000  
Inspection Date: 2019-10-23T00:00:00.000  
Violation Code: 1010008 HMBP not certified annually as complete and accurate in CERS. HSC 25508(a)(1)(A), 25508.2, 19 CCR 2654(b)

Record ID: DEH2011-HUPFP-214350  
Permit Status: Permit Renewed  
Active Permit: Y  
Facility Id Number: 37-000-214350  
Program Element: Hazardous Waste Generator

Map ID  
Direction  
Distance  
Elevation

MAP FINDINGS

Site

Database(s)

EDR ID Number  
EPA ID Number

**DISCOUNT TRANSMISSION (Continued)**

**S100728018**

Inspection Type: Routine  
Inspection Number: 4351060  
Return To Compliance Date: 2014-10-21T00:00:00.000  
Nov: No  
Violation Classification: Minor  
Underground Storage Tank Id: Not reported  
Container/Tank Id: Not reported  
Last Update: 2022-03-08T00:00:00.000  
Inspection Date: 2014-10-20T00:00:00.000  
Violation Code: 3020001 Failure to ensure employees are familiar with the handling and compliance of hazardous waste regulations and emergency response. 22 CCR 12 66262.34(d)(2); 40 CFR 1 262.34(d)(5)(iii)

Waste and Materials:

Record ID: DEH2011-HUPFP-214350  
Permit Status: Permit Renewed  
Active Permit: Y  
Child Record Id: DEH2017-HWAST-0137997  
Trade Secret: N  
Hazardous Material Type: Not reported  
Last Updated: 2019-11-27T01:18:10.000  
Chemical Name: WASTE 221 WASTE OIL & MIXED OIL  
Common Name: USED OIL  
Case Number: Not reported

Record ID: DEH2011-HUPFP-214350  
Permit Status: Permit Renewed  
Active Permit: Y  
Child Record Id: DEH2019-HWAST-0210735  
Trade Secret: N  
Hazardous Material Type: Not reported  
Last Updated: 2020-02-08T02:33:19.000  
Chemical Name: WASTE 221 WASTE OIL & MIXED OIL  
Common Name: USED OIL  
Case Number: Not reported

Record ID: DEH2011-HUPFP-214350  
Permit Status: Permit Renewed  
Active Permit: Y  
Child Record Id: DEH2020-HWAST-0245214  
Trade Secret: N  
Hazardous Material Type: Not reported  
Last Updated: 2022-03-08T02:30:50.000  
Chemical Name: WASTE 221 WASTE OIL & MIXED OIL  
Common Name: USED OIL  
Case Number: Not reported

Record ID: DEH2011-HUPFP-214350  
Permit Status: Permit Renewed  
Active Permit: Y  
Child Record Id: DEH2015-HWAST-0067704  
Trade Secret: N  
Hazardous Material Type: Not reported  
Last Updated: 2017-03-29T09:25:37.000  
Chemical Name: WASTE 221 WASTE OIL & MIXED OIL  
Common Name: USED OIL  
Case Number: Not reported

Map ID  
Direction  
Distance  
Elevation

MAP FINDINGS

Site

Database(s)

EDR ID Number  
EPA ID Number

**DISCOUNT TRANSMISSION (Continued)**

**S100728018**

Record ID: DEH2011-HUPFP-214350  
Permit Status: Permit Renewed  
Active Permit: Y  
Child Record Id: DEH2015-HWAST-0067705  
Trade Secret: N  
Hazardous Material Type: Not reported  
Last Updated: 2017-03-29T09:25:37.000  
Chemical Name: WASTE 135 UNSPECIFIED AQUEOUS SOL'N  
Common Name: PARTS WASHER  
Case Number: Not reported

Name: NORTH COUNTY HYPER SPORT  
Address: 2933 OCEANSIDE BLVD B  
City,State,Zip: OCEANSIDE, CA 92054  
Permit Number: Not reported  
Business Type: Not reported  
EPA Id Number: CAL000334858  
APN: Not reported  
Last HMMD Inspection: Not reported  
Facility Telephone: 760-722-8863  
Permit Status: Permit Renewed  
Permit Expiration: Not reported  
Date Last Updated: 07/29/2021  
Facility Owner: Not reported  
Facility Mailing Address: 2933 OCEANSIDE BL B, OCEANSIDE, CA 92054  
Facility Mailing City: Not reported  
Facility Mailing State: Not reported  
Facility Mailing Zip: Not reported  
UST Owner: N  
Handle Regulated Hazmat: Not reported  
Own Or Operate UST: Not reported  
Subject To APSA: Not reported  
Generate Haz Waste: Y  
Treat Haz Waste: N  
Generate Medical Waste: Not reported

**Inspection Violation:**

Record ID: DEH2002-HUPFP-133968  
Permit Status: Permit Renewed  
Active Permit: Y  
Facility Id Number: 37-000-133968  
Program Element: Hazardous Waste Generator  
Inspection Type: Routine  
Inspection Number: 5686347  
Return To Compliance Date: 2017-06-06T00:00:00.000  
Nov: No  
Violation Classification: Minor  
Underground Storage Tank Id: Not reported  
Container/Tank Id: Not reported  
Last Update: 2021-07-29T00:56:21.000  
Inspection Date: 2017-05-16T15:03:00.000  
Violation Code: 3010010 Failed to maintain uniform hazardous waste manifest, consolidated manifest, or bills of lading copies for 3 years. HSC 25160.2(b)(3), 25185(a)(4); 22 CCR 66262.40(a)

Record ID: DEH2002-HUPFP-133968  
Permit Status: Permit Renewed

Map ID  
Direction  
Distance  
Elevation

MAP FINDINGS

Site

Database(s)

EDR ID Number  
EPA ID Number

**DISCOUNT TRANSMISSION (Continued)**

**S100728018**

Active Permit: Y  
Facility Id Number: 37-000-133968  
Program Element: Hazardous Waste Generator  
Inspection Type: Routine  
Inspection Number: 4314231  
Return To Compliance Date: 2015-07-10T00:00:00.000  
Nov: No  
Violation Classification: Minor  
Underground Storage Tank Id: Not reported  
Container/Tank Id: Not reported  
Last Update: 2021-07-29T00:56:21.000  
Inspection Date: 2015-06-24T00:00:00.000  
Violation Code: 3030004 Failed to properly manage, store, label, and/or recycle used oil filters and/or used fuel filters. HSC 25250.22; 22 CCR 66266.130

Record ID: DEH2002-HUPFP-133968  
Permit Status: Permit Renewed  
Active Permit: Y  
Facility Id Number: 37-000-133968  
Program Element: Hazardous Materials Release Response Plans  
Inspection Type: Routine  
Inspection Number: 4314231  
Return To Compliance Date: 2015-07-16T00:00:00.000  
Nov: No  
Violation Classification: Class II  
Underground Storage Tank Id: Not reported  
Container/Tank Id: Not reported  
Last Update: 2021-07-29T00:56:21.000  
Inspection Date: 2015-06-24T00:00:00.000  
Violation Code: 1010008 HMBP not certified annually as complete and accurate in CERS. HSC 25508.2

Record ID: DEH2002-HUPFP-133968  
Permit Status: Permit Renewed  
Active Permit: Y  
Facility Id Number: 37-000-133968  
Program Element: Hazardous Materials Release Response Plans  
Inspection Type: Routine  
Inspection Number: 4314231  
Return To Compliance Date: 2015-07-16T00:00:00.000  
Nov: No  
Violation Classification: Minor  
Underground Storage Tank Id: Not reported  
Container/Tank Id: Not reported  
Last Update: 2021-07-29T00:56:21.000  
Inspection Date: 2015-06-24T00:00:00.000  
Violation Code: 1010003 Business Activities and/or Business Owner/Operator Identification not completed in CERS. 19 CCR 2729.2(a)(1); HSC 25404(e)(4)

Record ID: DEH2002-HUPFP-133968  
Permit Status: Permit Renewed  
Active Permit: Y  
Facility Id Number: 37-000-133968  
Program Element: Hazardous Materials Release Response Plans  
Inspection Type: Routine  
Inspection Number: 4314231

Map ID  
Direction  
Distance  
Elevation

MAP FINDINGS

Site

Database(s)

EDR ID Number  
EPA ID Number

**DISCOUNT TRANSMISSION (Continued)**

**S100728018**

Return To Compliance Date: 2015-07-16T00:00:00.000  
Nov: No  
Violation Classification: Minor  
Underground Storage Tank Id: Not reported  
Container/Tank Id: Not reported  
Last Update: 2021-07-29T00:56:21.000  
Inspection Date: 2015-06-24T00:00:00.000  
Violation Code: 1020002 Initial and/or annual employee training not conducted for hazardous materials management and/or employee training records not available or not maintained for 3 years. HSC 25505(a)(4)

Record ID: DEH2002-HUPFP-133968  
Permit Status: Permit Renewed  
Active Permit: Y  
Facility Id Number: 37-000-133968  
Program Element: Hazardous Materials Release Response Plans  
Inspection Type: Routine  
Inspection Number: 4314231  
Return To Compliance Date: 2015-07-16T00:00:00.000  
Nov: No

Violation Classification: Class II  
Underground Storage Tank Id: Not reported  
Container/Tank Id: Not reported  
Last Update: 2021-07-29T00:56:21.000  
Inspection Date: 2015-06-24T00:00:00.000  
Violation Code: 1010002 HMBP not submitted to the CUPA in CERS. HSC 25508(a)(1)(A); HSC 25404(e)(4); 27 CCR 15188(a), (d)

Record ID: DEH2002-HUPFP-133968  
Permit Status: Permit Renewed  
Active Permit: Y  
Facility Id Number: 37-000-133968  
Program Element: Hazardous Waste Generator  
Inspection Type: Routine  
Inspection Number: 5686347  
Return To Compliance Date: 2017-06-06T00:00:00.000  
Nov: No

Violation Classification: Class II  
Underground Storage Tank Id: Not reported  
Container/Tank Id: Not reported  
Last Update: 2021-07-29T00:56:21.000  
Inspection Date: 2017-05-16T15:03:00.000  
Violation Code: 3030004 Failed to properly manage, store, label, and/or recycle used oil filters and/or used fuel filters. HSC 25250.22; 22 CCR 66266.130

**Waste and Materials:**

Record ID: DEH2002-HUPFP-133968  
Permit Status: Permit Renewed  
Active Permit: Y  
Child Record Id: DEH2018-HWAST-0169919  
Trade Secret: N  
Hazardous Material Type: Not reported  
Last Updated: 2019-10-24T01:51:39.000  
Chemical Name: WASTE 135 UNSPECIFIED AQUEOUS SOL'N  
Common Name: PARTS WASHER  
Case Number: Not reported

Map ID  
Direction  
Distance  
Elevation

MAP FINDINGS

Site

Database(s)

EDR ID Number  
EPA ID Number

**DISCOUNT TRANSMISSION (Continued)**

**S100728018**

Record ID:	DEH2002-HUPFP-133968
Permit Status:	Permit Renewed
Active Permit:	Y
Child Record Id:	DEH2018-HWAST-0169920
Trade Secret:	N
Hazardous Material Type:	Not reported
Last Updated:	2019-10-24T01:51:39.000
Chemical Name:	WASTE 221 WASTE OIL & MIXED OIL
Common Name:	USED OIL
Case Number:	Not reported
Record ID:	DEH2002-HUPFP-133968
Permit Status:	Permit Renewed
Active Permit:	Y
Child Record Id:	DEH2019-HWAST-0208874
Trade Secret:	N
Hazardous Material Type:	Not reported
Last Updated:	2021-06-16T01:46:35.000
Chemical Name:	WASTE 135 UNSPECIFIED AQUEOUS SOL'N
Common Name:	PARTS WASHER
Case Number:	Not reported
Record ID:	DEH2002-HUPFP-133968
Permit Status:	Permit Renewed
Active Permit:	Y
Child Record Id:	DEH2019-HWAST-0208875
Trade Secret:	N
Hazardous Material Type:	Not reported
Last Updated:	2021-06-16T01:46:35.000
Chemical Name:	WASTE 221 WASTE OIL & MIXED OIL
Common Name:	USED OIL
Case Number:	Not reported
Record ID:	DEH2002-HUPFP-133968
Permit Status:	Permit Renewed
Active Permit:	Y
Child Record Id:	DEH2015-HWAST-0055398
Trade Secret:	N
Hazardous Material Type:	Not reported
Last Updated:	2016-05-18T02:32:38.000
Chemical Name:	WASTE 135 UNSPECIFIED AQUEOUS SOL'N
Common Name:	PARTS WASHER
Case Number:	Not reported
Record ID:	DEH2002-HUPFP-133968
Permit Status:	Permit Renewed
Active Permit:	Y
Child Record Id:	DEH2015-HWAST-0055399
Trade Secret:	N
Hazardous Material Type:	Not reported
Last Updated:	2016-05-18T02:32:38.000
Chemical Name:	WASTE 221 WASTE OIL & MIXED OIL
Common Name:	USED OIL
Case Number:	Not reported
Record ID:	DEH2002-HUPFP-133968
Permit Status:	Permit Renewed

Map ID  
Direction  
Distance  
Elevation

MAP FINDINGS

Site

Database(s)

EDR ID Number  
EPA ID Number

**DISCOUNT TRANSMISSION (Continued)**

**S100728018**

Active Permit: Y  
Child Record Id: DEH2017-HWAST-0120395  
Trade Secret: N  
Hazardous Material Type: Not reported  
Last Updated: 2018-05-23T02:33:07.000  
Chemical Name: WASTE 135 UNSPECIFIED AQUEOUS SOL'N  
Common Name: PARTS WASHER  
Case Number: Not reported

Record ID: DEH2002-HUPFP-133968  
Permit Status: Permit Renewed  
Active Permit: Y  
Child Record Id: DEH2017-HWAST-0120396  
Trade Secret: N  
Hazardous Material Type: Not reported  
Last Updated: 2018-05-23T02:33:07.000  
Chemical Name: WASTE 221 WASTE OIL & MIXED OIL  
Common Name: USED OIL  
Case Number: Not reported

Record ID: DEH2002-HUPFP-133968  
Permit Status: Permit Renewed  
Active Permit: Y  
Child Record Id: DEH2021-HWAST-0272688  
Trade Secret: N  
Hazardous Material Type: Not reported  
Last Updated: 2021-07-29T00:56:26.000  
Chemical Name: WASTE 135 UNSPECIFIED AQUEOUS SOL'N  
Common Name: PARTS WASHER  
Case Number: Not reported

Record ID: DEH2002-HUPFP-133968  
Permit Status: Permit Renewed  
Active Permit: Y  
Child Record Id: DEH2021-HWAST-0272689  
Trade Secret: N  
Hazardous Material Type: Not reported  
Last Updated: 2021-07-29T00:56:26.000  
Chemical Name: WASTE 221 WASTE OIL & MIXED OIL  
Common Name: USED OIL  
Case Number: Not reported

**CERS HAZ WASTE:**

Name: DISCOUNT TRANSMISSION  
Address: 2933 OCEANSIDE BLVD #A  
City,State,Zip: OCEANSIDE, CA 92054  
Site ID: 111674  
CERS ID: 10372786  
CERS Description: Hazardous Waste Generator

**CERS:**

Name: DISCOUNT TRANSMISSION  
Address: 2933 OCEANSIDE BLVD #A  
City,State,Zip: OCEANSIDE, CA 92054  
Site ID: 111674

Map ID  
Direction  
Distance  
Elevation

MAP FINDINGS

Site

Database(s)

EDR ID Number  
EPA ID Number

**DISCOUNT TRANSMISSION (Continued)**

**S100728018**

CERS ID: 10372786  
CERS Description: Chemical Storage Facilities

Violations:  
Site ID: 111674  
Site Name: DISCOUNT TRANSMISSION  
Violation Date: 10-20-2014  
Citation: 22 CCR 12 66262.40(a) - California Code of Regulations, Title 22, Chapter 12, Section(s) 66262.40(a)  
Violation Description: Failure to maintain uniform hazardous waste manifest, consolidated manifest, or bills of lading copies for three years.  
Violation Notes: Returned to compliance on 10/22/2014.  
Violation Division: San Diego County Department of Env Health  
Violation Program: HW  
Violation Source: CERS,

Site ID: 111674  
Site Name: DISCOUNT TRANSMISSION  
Violation Date: 10-23-2019  
Citation: HSC 6.95 25508(a)(1) - California Health and Safety Code, Chapter 6.95, Section(s) 25508(a)(1)  
Violation Description: Failure to annually review and electronically certify that the business plan is complete and accurate on or before the annual due date.  
Violation Notes: Returned to compliance on 12/13/2019. Inspection Sequence ID:6322359  
Violation Division: San Diego County Department of Env Health  
Violation Program: HMRRP  
Violation Source: CERS,

Evaluation:  
Eval General Type: Compliance Evaluation Inspection  
Eval Date: 10-23-2019  
Violations Found: No  
Eval Type: Routine done by local agency  
Eval Notes: Inspector: Kieu Bridget Inspection ID:6322359  
Eval Division: San Diego County Department of Env Health  
Eval Program: HW  
Eval Source: CERS,

Eval General Type: Compliance Evaluation Inspection  
Eval Date: 11-28-2017  
Violations Found: No  
Eval Type: Routine done by local agency  
Eval Notes: Inspector: Yousif Teaba Inspection ID:5806196  
Eval Division: San Diego County Department of Env Health  
Eval Program: HW  
Eval Source: CERS,

Eval General Type: Compliance Evaluation Inspection  
Eval Date: 12-18-2015  
Violations Found: No  
Eval Type: Routine done by local agency  
Eval Notes: Inspector: Santos Steven Inspection ID:5404353  
Eval Division: San Diego County Department of Env Health  
Eval Program: HMRRP  
Eval Source: CERS,

Map ID  
Direction  
Distance  
Elevation

MAP FINDINGS

Site

Database(s)

EDR ID Number  
EPA ID Number

**DISCOUNT TRANSMISSION (Continued)**

**S100728018**

Eval General Type: Compliance Evaluation Inspection  
Eval Date: 12-18-2015  
Violations Found: No  
Eval Type: Routine done by local agency  
Eval Notes: Inspector: Santos Steven Inspection ID:5404353  
Eval Division: San Diego County Department of Env Health  
Eval Program: HW  
Eval Source: CERS,

Eval General Type: Compliance Evaluation Inspection  
Eval Date: 10-23-2019  
Violations Found: Yes  
Eval Type: Routine done by local agency  
Eval Notes: Inspector: Kieu Bridget Inspection ID:6322359  
Eval Division: San Diego County Department of Env Health  
Eval Program: HMRRP  
Eval Source: CERS,

Eval General Type: Compliance Evaluation Inspection  
Eval Date: 10-20-2014  
Violations Found: No  
Eval Type: Routine done by local agency  
Eval Notes: Inspector: Burke Mike Inspection ID:4351060  
Eval Division: San Diego County Department of Env Health  
Eval Program: HMRRP  
Eval Source: CERS,

Eval General Type: Compliance Evaluation Inspection  
Eval Date: 10-20-2014  
Violations Found: Yes  
Eval Type: Routine done by local agency  
Eval Notes: Inspector: Burke Mike Inspection ID:4351060  
Eval Division: San Diego County Department of Env Health  
Eval Program: HW  
Eval Source: CERS,

Eval General Type: Compliance Evaluation Inspection  
Eval Date: 11-28-2017  
Violations Found: No  
Eval Type: Routine done by local agency  
Eval Notes: Inspector: Yousif Teaba Inspection ID:5806196  
Eval Division: San Diego County Department of Env Health  
Eval Program: HMRRP  
Eval Source: CERS,

**Affiliation:**

Affiliation Type Desc: Legal Owner  
Entity Name: DUNG NGUYEN  
Entity Title: Not reported  
Affiliation Address: 2933 OCEANSIDE BLVD # A  
Affiliation City: OCEANSIDE  
Affiliation State: CA  
Affiliation Country: United States  
Affiliation Zip: 92054  
Affiliation Phone: (619) 972-8316,

Affiliation Type Desc: Operator

Map ID  
Direction  
Distance  
Elevation

MAP FINDINGS

Site

Database(s)

EDR ID Number  
EPA ID Number

**DISCOUNT TRANSMISSION (Continued)**

**S100728018**

Entity Name: DUNG NGUYEN  
Entity Title: Not reported  
Affiliation Address: Not reported  
Affiliation City: Not reported  
Affiliation State: Not reported  
Affiliation Country: Not reported  
Affiliation Zip: Not reported  
Affiliation Phone: (760) 722-8249,

Affiliation Type Desc: Facility Mailing Address  
Entity Name: Mailing Address  
Entity Title: Not reported  
Affiliation Address: 2933 OCEANSIDE BL #A  
Affiliation City: OCEANSIDE  
Affiliation State: CA  
Affiliation Country: Not reported  
Affiliation Zip: 92054  
Affiliation Phone: ,

Affiliation Type Desc: Document Preparer  
Entity Name: dung nguyen  
Entity Title: Not reported  
Affiliation Address: Not reported  
Affiliation City: Not reported  
Affiliation State: Not reported  
Affiliation Country: Not reported  
Affiliation Zip: Not reported  
Affiliation Phone: ,

Affiliation Type Desc: Environmental Contact  
Entity Name: DUNG NGUYEN  
Entity Title: Not reported  
Affiliation Address: 2933 OCEANSIDE BL #A  
Affiliation City: OCEANSIDE  
Affiliation State: CA  
Affiliation Country: Not reported  
Affiliation Zip: 92054  
Affiliation Phone: ,

Affiliation Type Desc: Parent Corporation  
Entity Name: DISCOUNT TRANSMISSION  
Entity Title: Not reported  
Affiliation Address: Not reported  
Affiliation City: Not reported  
Affiliation State: Not reported  
Affiliation Country: Not reported  
Affiliation Zip: Not reported  
Affiliation Phone: ,

Affiliation Type Desc: CUPA District  
Entity Name: San Diego County Env Health Qlty  
Entity Title: Not reported  
Affiliation Address: PO Box 129261  
Affiliation City: San Diego  
Affiliation State: CA  
Affiliation Country: Not reported  
Affiliation Zip: 92112-9261

Map ID  
 Direction  
 Distance  
 Elevation

MAP FINDINGS

Site

Database(s)

EDR ID Number  
 EPA ID Number

**DISCOUNT TRANSMISSION (Continued)**

**S100728018**

Affiliation Phone: (858) 505-6880,  
 Affiliation Type Desc: Identification Signer  
 Entity Name: DUNG NGUYEN  
 Entity Title: OWNER  
 Affiliation Address: Not reported  
 Affiliation City: Not reported  
 Affiliation State: Not reported  
 Affiliation Country: Not reported  
 Affiliation Zip: Not reported  
 Affiliation Phone: ,

**B14**  
**SSW**  
**1/8-1/4**  
**0.212 mi.**  
**1120 ft.**

**DISCOUNT TRANSMISSION**  
**2933 OCEANSIDE BLVD STE A**  
**OCEANSIDE, CA 92054**

**RCRA NonGen / NLR**

**1024849012**  
**CAL000405127**

**Site 6 of 6 in cluster B**

**Relative:**  
**Lower**  
**Actual:**  
**80 ft.**

RCRA NonGen / NLR:  
 Date Form Received by Agency: 20150311  
 Handler Name: DISCOUNT TRANSMISSION  
 Handler Address: 2933 OCEANSIDE BLVD STE A  
 Handler City,State,Zip: OCEANSIDE, CA 92054  
 EPA ID: CAL000405127  
 Contact Name: DUNG NGUYEN  
 Contact Address: 2933 OCEANSIDE BLVD #A  
 Contact City,State,Zip: OCEANSIDE, CA 92054  
 Contact Telephone: 760-722-8249  
 Contact Fax: 760-722-8231  
 Contact Email: HUNGAPD02@YAHOO.COM  
 Contact Title: Not reported  
 EPA Region: 09  
 Land Type: Not reported  
 Federal Waste Generator Description: Not a generator, verified  
 Non-Notifier: Not reported  
 Biennial Report Cycle: Not reported  
 Accessibility: Not reported  
 Active Site Indicator: Handler Activities  
 State District Owner: Not reported  
 State District: Not reported  
 Mailing Address: 2933 OCEANSIDE BLVD STE A  
 Mailing City,State,Zip: OCEANSIDE, CA 92054  
 Owner Name: DUNG NGUYEN  
 Owner Type: Other  
 Operator Name: DUNG NGUYEN  
 Operator Type: Other  
 Short-Term Generator Activity: No  
 Importer Activity: No  
 Mixed Waste Generator: No  
 Transporter Activity: No  
 Transfer Facility Activity: No  
 Recycler Activity with Storage: No  
 Small Quantity On-Site Burner Exemption: No  
 Smelting Melting and Refining Furnace Exemption: No  
 Underground Injection Control: No  
 Off-Site Waste Receipt: No  
 Universal Waste Indicator: Yes

Map ID  
 Direction  
 Distance  
 Elevation

MAP FINDINGS

Site

Database(s)

EDR ID Number  
 EPA ID Number

**DISCOUNT TRANSMISSION (Continued)**

**1024849012**

Universal Waste Destination Facility:	Yes
Federal Universal Waste:	No
Active Site Fed-Reg Treatment Storage and Disposal Facility:	Not reported
Active Site Converter Treatment storage and Disposal Facility:	Not reported
Active Site State-Reg Treatment Storage and Disposal Facility:	Not reported
Active Site State-Reg Handler:	---
Federal Facility Indicator:	Not reported
Hazardous Secondary Material Indicator:	N
Sub-Part K Indicator:	Not reported
Commercial TSD Indicator:	No
Treatment Storage and Disposal Type:	Not reported
2018 GPRA Permit Baseline:	Not on the Baseline
2018 GPRA Renewals Baseline:	Not on the Baseline
Permit Renewals Workload Universe:	Not reported
Permit Workload Universe:	Not reported
Permit Progress Universe:	Not reported
Post-Closure Workload Universe:	Not reported
Closure Workload Universe:	Not reported
202 GPRA Corrective Action Baseline:	No
Corrective Action Workload Universe:	No
Subject to Corrective Action Universe:	No
Non-TSDFs Where RCRA CA has Been Imposed Universe:	No
TSDFs Potentially Subject to CA Under 3004 (u)/(v) Universe:	No
TSDFs Only Subject to CA under Discretionary Auth Universe:	No
Corrective Action Priority Ranking:	No NCAPS ranking
Environmental Control Indicator:	No
Institutional Control Indicator:	No
Human Exposure Controls Indicator:	N/A
Groundwater Controls Indicator:	N/A
Operating TSDF Universe:	Not reported
Full Enforcement Universe:	Not reported
Significant Non-Complier Universe:	No
Unaddressed Significant Non-Complier Universe:	No
Addressed Significant Non-Complier Universe:	No
Significant Non-Complier With a Compliance Schedule Universe:	No
Financial Assurance Required:	Not reported
Handler Date of Last Change:	20180906
Recognized Trader-Importer:	No
Recognized Trader-Exporter:	No
Importer of Spent Lead Acid Batteries:	No
Exporter of Spent Lead Acid Batteries:	No
Recycler Activity Without Storage:	No
Manifest Broker:	No
Sub-Part P Indicator:	No

**Handler - Owner Operator:**

Owner/Operator Indicator:	Owner
Owner/Operator Name:	DUNG NGUYEN
Legal Status:	Other
Date Became Current:	Not reported
Date Ended Current:	Not reported
Owner/Operator Address:	610 LANDMARK PL
Owner/Operator City,State,Zip:	SAN MARCOS, CA 92069
Owner/Operator Telephone:	619-972-8316
Owner/Operator Telephone Ext:	Not reported
Owner/Operator Fax:	Not reported

Map ID  
 Direction  
 Distance  
 Elevation

MAP FINDINGS

Site

Database(s)

EDR ID Number  
 EPA ID Number

**DISCOUNT TRANSMISSION (Continued)**

**1024849012**

Owner/Operator Email: Not reported

Owner/Operator Indicator: Operator

Owner/Operator Name: DUNG NGUYEN

Legal Status: Other

Date Became Current: Not reported

Date Ended Current: Not reported

Owner/Operator Address: 2933 OCEANSIDE BLVD #A

Owner/Operator City,State,Zip: OCEANSIDE, CA 92054

Owner/Operator Telephone: 760-722-8249

Owner/Operator Telephone Ext: Not reported

Owner/Operator Fax: Not reported

Owner/Operator Email: Not reported

Historic Generators:

Receive Date: 20150311

Handler Name: DISCOUNT TRANSMISSION

Federal Waste Generator Description: Not a generator, verified

State District Owner: Not reported

Large Quantity Handler of Universal Waste: No

Recognized Trader Importer: No

Recognized Trader Exporter: No

Spent Lead Acid Battery Importer: No

Spent Lead Acid Battery Exporter: No

Current Record: Yes

Non Storage Recycler Activity: Not reported

Electronic Manifest Broker: Not reported

List of NAICS Codes and Descriptions:

NAICS Code: 811111

NAICS Description: GENERAL AUTOMOTIVE REPAIR

Facility Has Received Notices of Violations:

Violations: No Violations Found

Evaluation Action Summary:

Evaluations: No Evaluations Found

15  
 WSW  
 1/8-1/4  
 0.231 mi.  
 1221 ft.

**ANGELA GUZMAN**  
**308 FAUSSAT RD.**  
**OCEANSIDE, CA 92051**

**RCRA NonGen / NLR 1026813893**  
**CAC003126486**

**Relative:**  
**Higher**  
**Actual:**  
**134 ft.**

RCRA NonGen / NLR:

Date Form Received by Agency: 20210625

Handler Name: ANGELA GUZMAN

Handler Address: 308 FAUSSAT RD.

Handler City,State,Zip: OCEANSIDE, CA 92051

EPA ID: CAC003126486

Contact Name: ANGELA GUZMAN

Contact Address: 308 FAUSSAT RD.

Contact City,State,Zip: OCEANSIDE, CA 92051

Contact Telephone: 760-722-1804

Contact Fax: Not reported

Map ID  
 Direction  
 Distance  
 Elevation

MAP FINDINGS

Site

Database(s)

EDR ID Number  
 EPA ID Number

**ANGELA GUZMAN (Continued)**

**1026813893**

Contact Email:		SDABATEMENT@GMAIL.COM
Contact Title:		Not reported
EPA Region:		09
Land Type:		Not reported
Federal Waste Generator Description:		Not a generator, verified
Non-Notifier:		Not reported
Biennial Report Cycle:		Not reported
Accessibility:		Not reported
Active Site Indicator:		Not reported
State District Owner:		Not reported
State District:		Not reported
Mailing Address:		308 FAUSSAT RD.
Mailing City, State, Zip:		OCEANSIDE, CA 92051
Owner Name:	ANGELA GUZMAN	
Owner Type:		Other
Operator Name:	ANGELA GUZMAN	
Operator Type:		Other
Short-Term Generator Activity:		No
Importer Activity:		No
Mixed Waste Generator:		No
Transporter Activity:		No
Transfer Facility Activity:		No
Recycler Activity with Storage:		No
Small Quantity On-Site Burner Exemption:		No
Smelting Melting and Refining Furnace Exemption:		No
Underground Injection Control:		No
Off-Site Waste Receipt:		No
Universal Waste Indicator:		No
Universal Waste Destination Facility:		No
Federal Universal Waste:		No
Active Site Fed-Reg Treatment Storage and Disposal Facility:		Not reported
Active Site Converter Treatment storage and Disposal Facility:		Not reported
Active Site State-Reg Treatment Storage and Disposal Facility:		Not reported
Active Site State-Reg Handler:		---
Federal Facility Indicator:		Not reported
Hazardous Secondary Material Indicator:		N
Sub-Part K Indicator:		Not reported
Commercial TSD Indicator:		No
Treatment Storage and Disposal Type:		Not reported
2018 GPRA Permit Baseline:		Not on the Baseline
2018 GPRA Renewals Baseline:		Not on the Baseline
Permit Renewals Workload Universe:		Not reported
Permit Workload Universe:		Not reported
Permit Progress Universe:		Not reported
Post-Closure Workload Universe:		Not reported
Closure Workload Universe:		Not reported
202 GPRA Corrective Action Baseline:		No
Corrective Action Workload Universe:		No
Subject to Corrective Action Universe:		No
Non-TSDFs Where RCRA CA has Been Imposed Universe:		No
TSDFs Potentially Subject to CA Under 3004 (u)/(v) Universe:		No
TSDFs Only Subject to CA under Discretionary Auth Universe:		No
Corrective Action Priority Ranking:		No NCAPS ranking
Environmental Control Indicator:		No
Institutional Control Indicator:		No
Human Exposure Controls Indicator:		N/A
Groundwater Controls Indicator:		N/A

Map ID  
 Direction  
 Distance  
 Elevation

MAP FINDINGS

Site

Database(s)

EDR ID Number  
 EPA ID Number

**ANGELA GUZMAN (Continued)**

**1026813893**

Operating TSDF Universe:	Not reported
Full Enforcement Universe:	Not reported
Significant Non-Complier Universe:	No
Unaddressed Significant Non-Complier Universe:	No
Addressed Significant Non-Complier Universe:	No
Significant Non-Complier With a Compliance Schedule Universe:	No
Financial Assurance Required:	Not reported
Handler Date of Last Change:	20210630
Recognized Trader-Importer:	No
Recognized Trader-Exporter:	No
Importer of Spent Lead Acid Batteries:	No
Exporter of Spent Lead Acid Batteries:	No
Recycler Activity Without Storage:	No
Manifest Broker:	No
Sub-Part P Indicator:	No

Handler - Owner Operator:

Owner/Operator Indicator:	Owner
Owner/Operator Name: ANGELA GUZMAN	
Legal Status:	Other
Date Became Current:	Not reported
Date Ended Current:	Not reported
Owner/Operator Address:	308 FAUSSAT RD.
Owner/Operator City,State,Zip:	OCEANSIDE, CA 92051
Owner/Operator Telephone:	760-722-1804
Owner/Operator Telephone Ext:	Not reported
Owner/Operator Fax:	Not reported
Owner/Operator Email:	Not reported

Owner/Operator Indicator:	Operator
Owner/Operator Name: ANGELA GUZMAN	
Legal Status:	Other
Date Became Current:	Not reported
Date Ended Current:	Not reported
Owner/Operator Address:	308 FAUSSAT RD.
Owner/Operator City,State,Zip:	OCEANSIDE, CA 92051
Owner/Operator Telephone:	760-722-1804
Owner/Operator Telephone Ext:	Not reported
Owner/Operator Fax:	Not reported
Owner/Operator Email:	Not reported

Historic Generators:

Receive Date:	20210625
Handler Name: ANGELA GUZMAN	
Federal Waste Generator Description:	Not a generator, verified
State District Owner:	Not reported
Large Quantity Handler of Universal Waste:	No
Recognized Trader Importer:	No
Recognized Trader Exporter:	No
Spent Lead Acid Battery Importer:	No
Spent Lead Acid Battery Exporter:	No
Current Record:	Yes
Non Storage Recycler Activity:	No
Electronic Manifest Broker:	No

Map ID  
 Direction  
 Distance  
 Elevation

MAP FINDINGS

Site

Database(s)

EDR ID Number  
 EPA ID Number

**ANGELA GUZMAN (Continued)**

**1026813893**

List of NAICS Codes and Descriptions:

NAICS Code: 56299  
 NAICS Description: ALL OTHER WASTE MANAGEMENT SERVICES

Facility Has Received Notices of Violations:

Violations: No Violations Found

Evaluation Action Summary:

Evaluations: No Evaluations Found

**D16**  
**SSW**  
**1/4-1/2**  
**0.276 mi.**  
**1455 ft.**

**CITY OF OCEANSIDE-PHHWCF**  
**2880 INDUSTRY ST**  
**OCEANSIDE, CA 92054**  
**Site 1 of 2 in cluster D**

**SAN DIEGO CO. SAM**  
**San Diego Co. HMMD**  
**CERS HAZ WASTE**  
**Cortese**  
**SAN DIEGO CO LOP**  
**CERS**

**S100728104**  
**N/A**

**Relative:**  
**Lower**

**SAN DIEGO CO. SAM:**

**Actual:**  
**62 ft.**

Name: CITY OF OCEANSIDE-PHHWCF  
 Address: 2880 INDUSTRY ST  
 City,State,Zip: OCEANSIDE, CA 920544812  
 Case Number: H10632-001  
 Agency: DEH Site Assessment & Mitigation  
**Funding: Non Billable**  
 Facility Type: Failed Integrity Test  
 Facility Status: Closed Case  
 Date: 6/14/1995  
 Date Began: 2/15/1995

Name: CITY OF OCEANSIDE-PHHWCF  
 Address: 2880 INDUSTRY ST  
 City,State,Zip: OCEANSIDE, CA 920544812  
 Case Number: H10632-002  
 Agency: DEH Site Assessment & Mitigation  
**Funding: LOP - Federal Fund**  
 Facility Type: Soils Only  
 Facility Status: Closed Case  
 Date: 3/31/1998  
 Date Began: 6/30/1997

**HMMD SAN DIEGO:**

Name: CITY OF OCEANSIDE-PHHWCF  
 Address: 2880 INDUSTRY ST  
 City,State,Zip: OCEANSIDE, CA 92054  
 Permit Number: Not reported  
 Business Type: Not reported  
 EPA Id Number: CAH111000852  
 APN: Not reported  
 Last HMMD Inspection: Not reported  
 Facility Telephone: 760-754-4131  
 Permit Status: Permit Renewed  
 Permit Expiration: Not reported  
 Date Last Updated: 02/04/2022  
 Facility Owner: Not reported  
 Facility Mailing Address: 2141 Oceanside Blvd., Oceanside, CA 92054

Map ID  
Direction  
Distance  
Elevation

MAP FINDINGS

Site

Database(s)

EDR ID Number  
EPA ID Number

**CITY OF OCEANSIDE-PHHWCF (Continued)**

**S100728104**

Facility Mailing City:	Not reported
Facility Mailing State:	Not reported
Facility Mailing Zip:	Not reported
UST Owner:	N
Handle Regulated Hazmat:	Not reported
Own Or Operate UST:	Not reported
Subject To APSA:	Not reported
Generate Haz Waste:	Y
Treat Haz Waste:	N
Generate Medical Waste:	Not reported
Inspection Violation:	
Record ID:	DEH2002-HUPFP-110632
Permit Status:	Permit Renewed
Active Permit:	Y
Facility Id Number:	37-000-110632
Program Element:	Hazardous Waste Generator
Inspection Type:	Routine
Inspection Number:	4095381
Return To Compliance Date:	2014-05-20T00:00:00.000
Nov:	No
Violation Classification:	Minor
Underground Storage Tank Id:	Not reported
Container/Tank Id:	Not reported
Last Update:	2022-02-04T01:07:18.000
Inspection Date:	2014-04-23T13:47:00.000
Violation Code:	3210005 Failure of the PHHWCF to obtain a permit to operate; 22 CCR 2066270.60(d)(6).
UST DTL:	
Record ID:	DEH2002-HUPFP-110632
Permit Status:	Permit Renewed
Active Permit:	Y
Facility Id Number:	37-000-110632
Facility Type (Ust Facility):	Not reported
Tank Owner Name:	Waste Management of North County
Tankid:	20848
Tank Status:	Removed
Date Ust Permanently Closed:	06/30/1997
Tank Use:	01
Piping System Type:	Not reported
Last Updated:	2022-02-04T01:07:18.000
Tank Capacityin Gallons:	12000
Tank Contents:	Diesel
Type Of Tank:	01
Record ID:	DEH2002-HUPFP-110632
Permit Status:	Permit Renewed
Active Permit:	Y
Facility Id Number:	37-000-110632
Facility Type (Ust Facility):	Not reported
Tank Owner Name:	Waste Management of North County
Tankid:	20852
Tank Status:	Removed
Date Ust Permanently Closed:	06/30/1997
Tank Use:	02
Piping System Type:	Not reported

Map ID  
Direction  
Distance  
Elevation

MAP FINDINGS

Site

Database(s)

EDR ID Number  
EPA ID Number

**CITY OF OCEANSIDE-PHHWCF (Continued)**

**S100728104**

Last Updated: 2022-02-04T01:07:18.000  
Tank Capacityin Gallons: 550  
Tank Contents: Not reported  
Type Of Tank: 01

Record ID: DEH2002-HUPFP-110632  
Permit Status: Permit Renewed  
Active Permit: Y  
Facility Id Number: 37-000-110632  
Facility Type (Ust Facility): Not reported  
Tank Owner Name: Waste Management of North County  
Tankid: 20847  
Tank Status: Removed  
Date Ust Permanently Closed: 06/30/1997  
Tank Use: 01  
Piping System Type: Not reported  
Last Updated: 2022-02-04T01:07:18.000  
Tank Capacityin Gallons: 12000  
Tank Contents: Diesel  
Type Of Tank: 01

Record ID: DEH2002-HUPFP-110632  
Permit Status: Permit Renewed  
Active Permit: Y  
Facility Id Number: 37-000-110632  
Facility Type (Ust Facility): Not reported  
Tank Owner Name: Waste Management of North County  
Tankid: 20849  
Tank Status: Removed  
Date Ust Permanently Closed: 06/30/1997  
Tank Use: 01  
Piping System Type: Not reported  
Last Updated: 2022-02-04T01:07:18.000  
Tank Capacityin Gallons: 4000  
Tank Contents: Diesel  
Type Of Tank: 01

Record ID: DEH2002-HUPFP-110632  
Permit Status: Permit Renewed  
Active Permit: Y  
Facility Id Number: 37-000-110632  
Facility Type (Ust Facility): Not reported  
Tank Owner Name: Waste Management of North County  
Tankid: 20850  
Tank Status: Removed  
Date Ust Permanently Closed: 06/30/1997  
Tank Use: 02  
Piping System Type: Not reported  
Last Updated: 2022-02-04T01:07:18.000  
Tank Capacityin Gallons: 550  
Tank Contents: Not reported  
Type Of Tank: 01

Record ID: DEH2002-HUPFP-110632  
Permit Status: Permit Renewed  
Active Permit: Y  
Facility Id Number: 37-000-110632

Map ID  
Direction  
Distance  
Elevation

MAP FINDINGS

Site

Database(s)

EDR ID Number  
EPA ID Number

**CITY OF OCEANSIDE-PHHWCF (Continued)**

**S100728104**

Facility Type (Ust Facility): Not reported  
Tank Owner Name: Waste Management of North County  
Tankid: 20851  
Tank Status: Removed  
Date Ust Permanently Closed: 06/30/1997  
Tank Use: 04  
Piping System Type: Not reported  
Last Updated: 2022-02-04T01:07:18.000  
Tank Capacityin Gallons: 550  
Tank Contents: Not reported  
Type Of Tank: 01

Waste and Materials:

Record ID: DEH2002-HUPFP-110632  
Permit Status: Permit Renewed  
Active Permit: Y  
Child Record Id: DEH2016-HWAST-0078968  
Trade Secret: N  
Hazardous Material Type: Not reported  
Last Updated: 2017-01-20T00:00:00.000  
Chemical Name: Waste 612 Household Hazardous Waste  
Common Name: Waste 612 Household Hazardous Waste  
Case Number: Not reported

Record ID: DEH2002-HUPFP-110632  
Permit Status: Permit Renewed  
Active Permit: Y  
Child Record Id: DEH2018-HWAST-0154577  
Trade Secret: N  
Hazardous Material Type: Not reported  
Last Updated: 2019-04-19T21:31:50.000  
Chemical Name: Waste 612 Household Hazardous Waste  
Common Name: Waste 612 Household Hazardous Waste  
Case Number: Not reported

Record ID: DEH2002-HUPFP-110632  
Permit Status: Permit Renewed  
Active Permit: Y  
Child Record Id: DEH2022-HCHEM-0319345  
Trade Secret: N  
Hazardous Material Type: Not reported  
Last Updated: 2022-02-04T01:07:18.000  
Chemical Name: Household E-Waste  
Common Name: Household E-Waste  
Case Number: Not reported

Record ID: DEH2002-HUPFP-110632  
Permit Status: Permit Renewed  
Active Permit: Y  
Child Record Id: DEH2022-HCHEM-0319346  
Trade Secret: N  
Hazardous Material Type: Pure  
Last Updated: 2022-02-04T01:07:18.000  
Chemical Name: Household Used Motor Oil  
Common Name: Household Used Motor Oil  
Case Number: Not reported

Map ID  
Direction  
Distance  
Elevation

MAP FINDINGS

Site

Database(s)

EDR ID Number  
EPA ID Number

CITY OF OCEANSIDE-PHHWCF (Continued)

S100728104

Record ID: DEH2002-HUPFP-110632  
Permit Status: Permit Renewed  
Active Permit: Y  
Child Record Id: DEH2022-HCHEM-0319347  
Trade Secret: N  
Hazardous Material Type: Not reported  
Last Updated: 2022-02-04T01:07:18.000  
Chemical Name: Household Aerosols  
Common Name: Household Aerosols  
Case Number: Not reported

Record ID: DEH2002-HUPFP-110632  
Permit Status: Permit Renewed  
Active Permit: Y  
Child Record Id: DEH2022-HCHEM-0319348  
Trade Secret: N  
Hazardous Material Type: Not reported  
Last Updated: 2022-02-04T01:07:18.000  
Chemical Name: Household Latex Paint  
Common Name: Household Latex Paint  
Case Number: Not reported

Record ID: DEH2002-HUPFP-110632  
Permit Status: Permit Renewed  
Active Permit: Y  
Child Record Id: DEH2021-HWAST-0254142  
Trade Secret: N  
Hazardous Material Type: Not reported  
Last Updated: 2021-07-22T02:36:49.000  
Chemical Name: Waste 612 Household Hazardous Waste  
Common Name: Waste 612 Household Hazardous Waste  
Case Number: Not reported

Record ID: DEH2002-HUPFP-110632  
Permit Status: Permit Renewed  
Active Permit: Y  
Child Record Id: DEH2017-HWAST-0115977  
Trade Secret: N  
Hazardous Material Type: Not reported  
Last Updated: 2018-01-17T17:51:40.000  
Chemical Name: Waste 612 Household Hazardous Waste  
Common Name: Waste 612 Household Hazardous Waste  
Case Number: Not reported

Record ID: DEH2002-HUPFP-110632  
Permit Status: Permit Renewed  
Active Permit: Y  
Child Record Id: DEH2022-HCHEM-0319342  
Trade Secret: N  
Hazardous Material Type: Pure  
Last Updated: 2022-02-04T01:07:18.000  
Chemical Name: Household Used Ethylene Glycol  
Common Name: Household Used Ethylene Glycol (Antifreeze)  
Case Number: Not reported

Record ID: DEH2002-HUPFP-110632  
Permit Status: Permit Renewed

Map ID  
Direction  
Distance  
Elevation

MAP FINDINGS

Site

Database(s)

EDR ID Number  
EPA ID Number

CITY OF OCEANSIDE-PHHWCF (Continued)

S100728104

Active Permit: Y  
Child Record Id: DEH2022-HCHEM-0319343  
Trade Secret: N  
Hazardous Material Type: Mixture  
Last Updated: 2022-02-04T01:07:18.000  
Chemical Name: Household Used Oil Filters  
Common Name: Household Used Oil Filters  
Case Number: Not reported

Record ID: DEH2002-HUPFP-110632  
Permit Status: Permit Renewed  
Active Permit: Y  
Child Record Id: DEH2022-HCHEM-0319344  
Trade Secret: N  
Hazardous Material Type: Not reported  
Last Updated: 2022-02-04T01:07:18.000  
Chemical Name: Home Generated Sharps  
Common Name: Home Generated Sharps  
Case Number: Not reported

Record ID: DEH2002-HUPFP-110632  
Permit Status: Permit Renewed  
Active Permit: Y  
Child Record Id: DEH2022-HCHEM-0319349  
Trade Secret: N  
Hazardous Material Type: Not reported  
Last Updated: 2022-02-04T01:07:18.000  
Chemical Name: Household Oil Based Paint Related Material  
Common Name: Household Paint Related Material  
Case Number: Not reported

Record ID: DEH2002-HUPFP-110632  
Permit Status: Permit Renewed  
Active Permit: Y  
Child Record Id: DEH2022-HCHEM-0319350  
Trade Secret: N  
Hazardous Material Type: Not reported  
Last Updated: 2022-02-04T01:07:18.000  
Chemical Name: Household Batteries  
Common Name: Household Batteries  
Case Number: Not reported

Record ID: DEH2002-HUPFP-110632  
Permit Status: Permit Renewed  
Active Permit: Y  
Child Record Id: DEH2022-HCHEM-0319351  
Trade Secret: N  
Hazardous Material Type: Mixture  
Last Updated: 2022-02-04T01:07:18.000  
Chemical Name: Household Lead Acid Batteries  
Common Name: Household Lead Acid Batteries  
Case Number: Not reported

Record ID: DEH2002-HUPFP-110632  
Permit Status: Permit Renewed  
Active Permit: Y  
Child Record Id: DEH2022-HCHEM-0319352

Map ID  
Direction  
Distance  
Elevation

MAP FINDINGS

Site

Database(s)

EDR ID Number  
EPA ID Number

CITY OF OCEANSIDE-PHHWCF (Continued)

S100728104

Trade Secret: N  
Hazardous Material Type: Not reported  
Last Updated: 2022-02-04T01:07:18.000  
Chemical Name: Household Flammable Liquids, Toxic/Poison NOS  
Common Name: Household Flammable Liquids, Toxic/Poison NOS  
Case Number: Not reported

Record ID: DEH2002-HUPFP-110632  
Permit Status: Permit Renewed  
Active Permit: Y  
Child Record Id: DEH2022-HCHEM-0319353  
Trade Secret: N  
Hazardous Material Type: Not reported  
Last Updated: 2022-02-04T01:07:18.000  
Chemical Name: Household Flammable Solids  
Common Name: Household Flammable Solids  
Case Number: Not reported

Record ID: DEH2002-HUPFP-110632  
Permit Status: Permit Renewed  
Active Permit: Y  
Child Record Id: DEH2022-HCHEM-0319354  
Trade Secret: N  
Hazardous Material Type: Not reported  
Last Updated: 2022-02-04T01:07:18.000  
Chemical Name: Household Fluorescent Bulbs/Lamps  
Common Name: Household Fluorescent Bulbs/Lamps  
Case Number: Not reported

Record ID: DEH2002-HUPFP-110632  
Permit Status: Permit Renewed  
Active Permit: Y  
Child Record Id: DEH2022-HCHEM-0319355  
Trade Secret: N  
Hazardous Material Type: Not reported  
Last Updated: 2022-02-04T01:07:18.000  
Chemical Name: Household Acids, Liquid  
Common Name: Household Acids, Liquid  
Case Number: Not reported

Record ID: DEH2002-HUPFP-110632  
Permit Status: Permit Renewed  
Active Permit: Y  
Child Record Id: DEH2022-HCHEM-0319356  
Trade Secret: N  
Hazardous Material Type: Not reported  
Last Updated: 2022-02-04T01:07:18.000  
Chemical Name: Household Caustic Alkali Products, Liquid  
Common Name: Household Caustic Alkali Products, Liquid  
Case Number: Not reported

Record ID: DEH2002-HUPFP-110632  
Permit Status: Permit Renewed  
Active Permit: Y  
Child Record Id: DEH2022-HCHEM-0319357  
Trade Secret: N  
Hazardous Material Type: Not reported

Map ID  
Direction  
Distance  
Elevation

MAP FINDINGS

Site

Database(s)

EDR ID Number  
EPA ID Number

CITY OF OCEANSIDE-PHHWCF (Continued)

S100728104

Last Updated: 2022-02-04T01:07:18.000  
Chemical Name: Household Oxidizers, Liquid  
Common Name: Household Oxidizers, Liquid  
Case Number: Not reported

Record ID: DEH2002-HUPFP-110632  
Permit Status: Permit Renewed  
Active Permit: Y  
Child Record Id: DEH2022-HCHEM-0319358  
Trade Secret: N  
Hazardous Material Type: Pure  
Last Updated: 2022-02-04T01:07:18.000  
Chemical Name: Household Peroxides, Liquids  
Common Name: Household Peroxides, Liquids  
Case Number: Not reported

Record ID: DEH2002-HUPFP-110632  
Permit Status: Permit Renewed  
Active Permit: Y  
Child Record Id: DEH2022-HWAST-0286612  
Trade Secret: N  
Hazardous Material Type: Not reported  
Last Updated: 2022-02-04T01:07:18.000  
Chemical Name: Household Acids Solid  
Common Name: Household Acids Solid  
Case Number: Not reported

Record ID: DEH2002-HUPFP-110632  
Permit Status: Permit Renewed  
Active Permit: Y  
Child Record Id: DEH2022-HWAST-0286613  
Trade Secret: N  
Hazardous Material Type: Not reported  
Last Updated: 2022-02-04T01:07:18.000  
Chemical Name: Household Caustic Alkali Products,Solid  
Common Name: Household Caustic Alkali Products,Solid  
Case Number: Not reported

Record ID: DEH2002-HUPFP-110632  
Permit Status: Permit Renewed  
Active Permit: Y  
Child Record Id: DEH2022-HWAST-0286614  
Trade Secret: N  
Hazardous Material Type: Not reported  
Last Updated: 2022-02-04T01:07:18.000  
Chemical Name: Household Oxidizers, Solid  
Common Name: Household Oxidizers, Solid  
Case Number: Not reported

Record ID: DEH2002-HUPFP-110632  
Permit Status: Permit Renewed  
Active Permit: Y  
Child Record Id: DEH2022-HWAST-0286615  
Trade Secret: N  
Hazardous Material Type: Not reported  
Last Updated: 2022-02-04T01:07:18.000  
Chemical Name: Household Pesticide Liquids

Map ID  
Direction  
Distance  
Elevation

MAP FINDINGS

Site

Database(s)

EDR ID Number  
EPA ID Number

CITY OF OCEANSIDE-PHHWCF (Continued)

S100728104

Common Name:	Household Pesticide Liquids
Case Number:	Not reported
Record ID:	DEH2002-HUPFP-110632
Permit Status:	Permit Renewed
Active Permit:	Y
Child Record Id:	DEH2022-HWAST-0286616
Trade Secret:	N
Hazardous Material Type:	Not reported
Last Updated:	2022-02-04T01:07:18.000
Chemical Name:	Household Pesticide Solids
Common Name:	Household Pesticide Solids
Case Number:	Not reported
Record ID:	DEH2002-HUPFP-110632
Permit Status:	Permit Renewed
Active Permit:	Y
Child Record Id:	DEH2022-HWAST-0286617
Trade Secret:	N
Hazardous Material Type:	Not reported
Last Updated:	2022-02-04T01:07:18.000
Chemical Name:	Home Generated Pharmaceuticals
Common Name:	Home Generated Pharmaceuticals
Case Number:	Not reported
Record ID:	DEH2002-HUPFP-110632
Permit Status:	Permit Renewed
Active Permit:	Y
Child Record Id:	DEH2022-HWAST-0286618
Trade Secret:	N
Hazardous Material Type:	Not reported
Last Updated:	2022-02-04T01:07:18.000
Chemical Name:	Household Poisons, Liquid
Common Name:	Household Poisons, Liquid
Case Number:	Not reported
Record ID:	DEH2002-HUPFP-110632
Permit Status:	Permit Renewed
Active Permit:	Y
Child Record Id:	DEH2022-HWAST-0286619
Trade Secret:	N
Hazardous Material Type:	Not reported
Last Updated:	2022-02-04T01:07:18.000
Chemical Name:	Household Poisons, Solid
Common Name:	Household Poisons, Solid
Case Number:	Not reported
Record ID:	DEH2002-HUPFP-110632
Permit Status:	Permit Renewed
Active Permit:	Y
Child Record Id:	DEH2019-HWAST-0194708
Trade Secret:	N
Hazardous Material Type:	Not reported
Last Updated:	2020-06-23T02:31:52.000
Chemical Name:	Waste 612 Household Hazardous Waste
Common Name:	Waste 612 Household Hazardous Waste
Case Number:	Not reported

Map ID  
Direction  
Distance  
Elevation

MAP FINDINGS

Site

Database(s)

EDR ID Number  
EPA ID Number

**CITY OF OCEANSIDE-PHHWCF (Continued)**

**S100728104**

Name: CITY OF OCEANSIDE-PHHWCF  
Address: 2880 INDUSTRY ST  
City,State,Zip: OCEANSIDE, CA 92054  
Permit Number: 110632  
Business Type: 6HK90  
EPA Id Number: CAH111000852  
APN: 162-031-01-00  
Last HMMD Inspection: 06/22/2011  
Facility Telephone: 760-754-4131  
Permit Status: OPEN  
Permit Expiration: 05/31/2013  
Date Last Updated: 11/02/2012  
Facility Owner: CITY OF OCEANSIDE  
Facility Mailing Address: 2141 OCEANSIDE BL  
Facility Mailing City: OCEANSIDE  
Facility Mailing State: CA  
Facility Mailing Zip: 92054-  
UST Owner: WASTE MANAGEMENT INC  
Handle Regulated Hazmat: Not reported  
Own Or Operate UST: Not reported  
Subject To APSA: Not reported  
Generate Haz Waste: Y  
Treat Haz Waste: Y  
Generate Medical Waste: Not reported

Inventory Active Permits (not SQG Medical):

Permit Number: 110632  
Update Date: 11/02/2012  
Case Number: Not reported  
Name: WASTE 612 HOUSEHOLD WASTES  
Other Information: Not reported  
Material Waste: Waste  
Hazardous Categories 1: Not reported  
Hazardous Categories 2: Not reported

Violations Active Permits:

Permit Number: 110632  
Update Date: 11/02/2012  
Inspection Date: 01/31/2003  
Violation Code: 6HV0138  
Violation: NO TSDF SIGNED MANIFEST ONSITE  
Violation Citation: Generator has not maintained the required signed copy of the hazardous waste manifest from the TSD facility on site for review. CCR 66262.40(a)  
Activity: ACTIVE

Permit Number: 110632  
Update Date: 11/02/2012  
Inspection Date: 01/31/2003  
Violation Code: 6HV0145  
Violation: ERM REPORT NOT SUBMITTED TO HMD  
Violation Citation: Excluded recyclable materials report not submitted biennially to HMD &/or available. 25143.10  
Activity: ACTIVE

Permit Number: 110632  
Update Date: 11/02/2012

Map ID  
Direction  
Distance  
Elevation

MAP FINDINGS

Site

Database(s)

EDR ID Number  
EPA ID Number

**CITY OF OCEANSIDE-PHHWCF (Continued)**

**S100728104**

Inspection Date: 01/31/2003  
Violation Code: 6HV0401  
Violation: TRAINING RECORDS UNAVAILABLE  
Violation Citation: Personnel training records are not maintained to document compliance with requirements for current and former employees. CCR 66265.16(d)&(e)  
Activity: ACTIVE

Permit Number: 110632  
Update Date: 11/02/2012  
Inspection Date: 01/31/2003  
Violation Code: 6HV1605  
Violation: NO DAILY TANK INSPECTION/LOG  
Violation Citation: Failed to inspect and/or document daily HW tank system inspections. 66265.195 ( c )  
Activity: ACTIVE

Permit Number: 110632  
Update Date: 11/02/2012  
Inspection Date: 06/22/2011  
Violation Code: 6HV1017  
Violation: HMBP NOT CERTIFIED ANNUALLY  
Violation Citation: Business Plan not certified annually. 25505(d) & (e)(2)  
Activity: ACTIVE

Permit Number: 110632  
Update Date: 11/02/2012  
Inspection Date: 06/22/2011  
Violation Code: 6HV6101  
Violation: NO ANNUAL CLOSURE COST  
Violation Citation: Operator failed to adjust the closure cost estimate annually. CCR 67450.30(b)(1).  
Activity: ACTIVE

Permit Number: 110632  
Update Date: 11/02/2012  
Inspection Date: 01/26/2006  
Violation Code: 6HV0201  
Violation: WASTE CONTAINER NOT CLOSED  
Violation Citation: Hazardous waste containers are not kept closed while in storage. CCR 66265.173(a)  
Activity: ACTIVE

Permit Number: 110632  
Update Date: 11/02/2012  
Inspection Date: 01/26/2006  
Violation Code: 6HV0205  
Violation: WASTE CONTAINER: POOR CONDITION  
Violation Citation: Failed to transfer hazardous waste from a container that leaked or was in poor condition to another container in good condition. CCR 66265.171  
Activity: ACTIVE

UST:  
UST Name: UNDERGROUND TANK 110632 T001  
Last Update: 2012-11-02 14:17:38  
Permit Number: 110632

Map ID  
Direction  
Distance  
Elevation

MAP FINDINGS

Site

Database(s)

EDR ID Number  
EPA ID Number

CITY OF OCEANSIDE-PHHWCF (Continued)

S100728104

Tank Type: SINGLE WALL  
Additional Id: 01  
Capacity Gallons: 12000  
UST Contents: DIESEL  
Other Content Info: DIESEL  
Reg Status: REMOVED  
Remove Close Date: 1997-06-30 00:00:00  
Year Installed: 1980-01-01 00:00:00  
Pipe Type: Not reported  
Delivery System: Not reported  
Monitor Code: 05  
UST Monitor Method: SW TANK DW PIPE W/ POS SHUTOFF-ALARM ON LLD W/ SIRS:SIR ANALY MONTHLY, TANK TEST BIENNIALLY, PIPE TEST ANN 0.1 G/HR OR MO 0.2 G/HR

UST Name: UNDERGROUND TANK 110632 T002  
Last Update: 2012-11-02 14:17:38  
Permit Number: 110632  
Tank Type: SINGLE WALL  
Additional Id: 02  
Capacity Gallons: 12000  
UST Contents: DIESEL  
Other Content Info: DIESEL  
Reg Status: REMOVED  
Remove Close Date: 1997-06-30 00:00:00  
Year Installed: 1980-01-01 00:00:00  
Pipe Type: Not reported  
Delivery System: Not reported  
Monitor Code: 05  
UST Monitor Method: SW TANK DW PIPE W/ POS SHUTOFF-ALARM ON LLD W/ SIRS:SIR ANALY MONTHLY, TANK TEST BIENNIALLY, PIPE TEST ANN 0.1 G/HR OR MO 0.2 G/HR

UST Name: UNDERGROUND TANK 110632 T003  
Last Update: 2012-11-02 14:17:38  
Permit Number: 110632  
Tank Type: SINGLE WALL  
Additional Id: 03  
Capacity Gallons: 4000  
UST Contents: DIESEL  
Other Content Info: DIESEL  
Reg Status: REMOVED  
Remove Close Date: 1997-06-30 00:00:00  
Year Installed: 1980-01-01 00:00:00  
Pipe Type: Not reported  
Delivery System: Not reported  
Monitor Code: 10  
UST Monitor Method: SW TANK DW PRESSURE PIPE W/POS SHUTOFF LLD W/DAILY RECONCILE OR WEEKLY GAUGE: TNK TEST ANN, PIPE TEST ANN 0.1 GAL/HR OR MO 0.2 GAL/HR

UST Name: UNDERGROUND TANK 110632 T004  
Last Update: 2012-11-02 14:17:38  
Permit Number: 110632  
Tank Type: SINGLE WALL  
Additional Id: 04  
Capacity Gallons: 550  
UST Contents: Not reported  
Other Content Info: MOTOR OIL  
Reg Status: REMOVED

Map ID  
Direction  
Distance  
Elevation

MAP FINDINGS

Site

Database(s)

EDR ID Number  
EPA ID Number

**CITY OF OCEANSIDE-PHHWCF (Continued)**

**S100728104**

Remove Close Date: 1997-06-30 00:00:00  
Year Installed: 1980-01-01 00:00:00  
Pipe Type: Not reported  
Delivery System: Not reported  
Monitor Code: 05  
UST Monitor Method: SW TANK DW PIPE W/ POS SHUTOFF-ALARM ON LLD W/ SIRS:SIR ANALY MONTHLY, TANK TEST BIENNIALY, PIPE TEST ANN 0.1 G/HR OR MO 0.2 G/HR

UST Name: UNDERGROUND TANK 110632 T005  
Last Update: 2012-11-02 14:17:38  
Permit Number: 110632  
Tank Type: SINGLE WALL  
Additional Id: 05 HYDRAULIC FLUID  
Capacity Gallons: 550  
UST Contents: Not reported  
Other Content Info: WASTE OIL  
Reg Status: REMOVED  
Remove Close Date: 1997-06-30 00:00:00  
Year Installed: 1980-01-01 00:00:00  
Pipe Type: Not reported  
Delivery System: Not reported  
Monitor Code: 05  
UST Monitor Method: SW TANK DW PIPE W/ POS SHUTOFF-ALARM ON LLD W/ SIRS:SIR ANALY MONTHLY, TANK TEST BIENNIALY, PIPE TEST ANN 0.1 G/HR OR MO 0.2 G/HR

UST Name: UNDERGROUND TANK 110632 T006  
Last Update: 2012-11-02 14:17:38  
Permit Number: 110632  
Tank Type: SINGLE WALL  
Additional Id: 06  
Capacity Gallons: 550  
UST Contents: Not reported  
Other Content Info: LUBE OIL  
Reg Status: REMOVED  
Remove Close Date: 1997-06-30 00:00:00  
Year Installed: 1980-01-01 00:00:00  
Pipe Type: Not reported  
Delivery System: Not reported  
Monitor Code: 07  
UST Monitor Method: SW TANK SW PRESSURE PIPE W/RESTRICTIVE LLD W/DAILY RECONCILIATION OR WEEKLY GAUGING: TANK AND PIPE TEST ANNUALLY

Name: CITY OF OCEANSIDE-PHHWCF  
Address: 2880 INDUSTRY ST  
City,State,Zip: OCEANSIDE, CA 92054  
Permit Number: 110632  
Business Type: 6HK90  
EPA Id Number: CAH111000852  
APN: 162-031-01-00  
Last HMMD Inspection: 06/22/2011  
Facility Telephone: 760-754-4131  
Permit Status: OPEN  
Permit Expiration: 05/31/2013  
Date Last Updated: 11/02/2012  
Facility Owner: CITY OF OCEANSIDE  
Facility Mailing Address: 2141 OCEANSIDE BL

Map ID  
Direction  
Distance  
Elevation

MAP FINDINGS

Site

Database(s)

EDR ID Number  
EPA ID Number

**CITY OF OCEANSIDE-PHHWCF (Continued)**

**S100728104**

Facility Mailing City: OCEANSIDE  
Facility Mailing State: CA  
Facility Mailing Zip: 92054-  
UST Owner: WASTE MANAGEMENT INC  
Handle Regulated Hazmat: Y  
Own Or Operate UST: Not reported  
Subject To APSA: Not reported  
Generate Haz Waste: Y  
Treat Haz Waste: Y  
Generate Medical Waste: Not reported

Inventory Active Permits (not SQG Medical):

Permit Number: 110632  
Update Date: 11/02/2012  
Case Number: Not reported  
Name: WASTE 612 HOUSEHOLD WASTES  
Other Information: Not reported  
Material Waste: Waste  
Hazardous Categories 1: Not reported  
Hazardous Categories 2: Not reported

Violations Active Permits:

Permit Number: 110632  
Update Date: 11/02/2012  
Inspection Date: 01/31/2003  
Violation Code: 6HV0138  
Violation: NO TSDf SIGNED MANIFEST ONSITE  
Violation Citation: Generator has not maintained the required signed copy of the hazardous waste manifest from the TSD facility on site for review. CCR 66262.40(a)  
Activity: ACTIVE

Permit Number: 110632  
Update Date: 11/02/2012  
Inspection Date: 01/31/2003  
Violation Code: 6HV0145  
Violation: ERM REPORT NOT SUBMITTED TO HMD  
Violation Citation: Excluded recyclable materials report not submitted biennially to HMD &/or available. 25143.10  
Activity: ACTIVE

Permit Number: 110632  
Update Date: 11/02/2012  
Inspection Date: 01/31/2003  
Violation Code: 6HV0401  
Violation: TRAINING RECORDS UNAVAILABLE  
Violation Citation: Personnel training records are not maintained to document compliance with requirements for current and former employees. CCR 66265.16(d)&(e)  
Activity: ACTIVE

Permit Number: 110632  
Update Date: 11/02/2012  
Inspection Date: 01/31/2003  
Violation Code: 6HV1605  
Violation: NO DAILY TANK INSPECTION/LOG  
Violation Citation: Failed to inspect and/or document daily HW tank system inspections.

Map ID  
Direction  
Distance  
Elevation

MAP FINDINGS

Site

Database(s)

EDR ID Number  
EPA ID Number

CITY OF OCEANSIDE-PHHWCF (Continued)

S100728104

66265.195 ( c)  
Activity: ACTIVE

Permit Number: 110632  
Update Date: 11/02/2012  
Inspection Date: 06/22/2011  
Violation Code: 6HV1017  
Violation: HMBP NOT CERTIFIED ANNUALLY  
Violation Citation: Business Plan not certified annually. 25505(d) & (e)(2)  
Activity: ACTIVE

Permit Number: 110632  
Update Date: 11/02/2012  
Inspection Date: 06/22/2011  
Violation Code: 6HV6101  
Violation: NO ANNUAL CLOSURE COST  
Violation Citation: Operator failed to adjust the closure cost estimate annually. CCR 67450.30(b)(1).  
Activity: ACTIVE

Permit Number: 110632  
Update Date: 11/02/2012  
Inspection Date: 01/26/2006  
Violation Code: 6HV0201  
Violation: WASTE CONTAINER NOT CLOSED  
Violation Citation: Hazardous waste containers are not kept closed while in storage. CCR 66265.173(a)  
Activity: ACTIVE

Permit Number: 110632  
Update Date: 11/02/2012  
Inspection Date: 01/26/2006  
Violation Code: 6HV0205  
Violation: WASTE CONTAINER: POOR CONDITION  
Violation Citation: Failed to transfer hazardous waste from a container that leaked or was in poor condition to another container in good condition. CCR 66265.171  
Activity: ACTIVE

UST:

UST Name: UNDERGROUND TANK 110632 T001  
Last Update: 2012-11-02 14:17:38  
Permit Number: 110632  
Tank Type: SINGLE WALL  
Additional Id: 01  
Capacity Gallons: 12000  
UST Contents: DIESEL  
Other Content Info: DIESEL  
Reg Status: REMOVED  
Remove Close Date: 1997-06-30 00:00:00  
Year Installed: 1980-01-01 00:00:00  
Pipe Type: Not reported  
Delivery System: Not reported  
Monitor Code: 05  
UST Monitor Method: SW TANK DW PIPE W/ POS SHUTOFF-ALARM ON LLD W/ SIRS:SIR ANALY MONTHLY, TANK TEST BIENNIALY, PIPE TEST ANN 0.1 G/HR OR MO 0.2 G/HR

Map ID  
Direction  
Distance  
Elevation

MAP FINDINGS

Site

Database(s)

EDR ID Number  
EPA ID Number

**CITY OF OCEANSIDE-PHHWCF (Continued)**

**S100728104**

UST Name: UNDERGROUND TANK 110632 T002  
Last Update: 2012-11-02 14:17:38  
Permit Number: 110632  
Tank Type: SINGLE WALL  
Additional Id: 02  
Capacity Gallons: 12000  
UST Contents: DIESEL  
Other Content Info: DIESEL  
Reg Status: REMOVED  
Remove Close Date: 1997-06-30 00:00:00  
Year Installed: 1980-01-01 00:00:00  
Pipe Type: Not reported  
Delivery System: Not reported  
Monitor Code: 05  
UST Monitor Method: SW TANK DW PIPE W/ POS SHUTOFF-ALARM ON LLD W/ SIRS:SIR ANALY MONTHLY, TANK TEST BIENNIALY, PIPE TEST ANN 0.1 G/HR OR MO 0.2 G/HR

UST Name: UNDERGROUND TANK 110632 T003  
Last Update: 2012-11-02 14:17:38  
Permit Number: 110632  
Tank Type: SINGLE WALL  
Additional Id: 03  
Capacity Gallons: 4000  
UST Contents: DIESEL  
Other Content Info: DIESEL  
Reg Status: REMOVED  
Remove Close Date: 1997-06-30 00:00:00  
Year Installed: 1980-01-01 00:00:00  
Pipe Type: Not reported  
Delivery System: Not reported  
Monitor Code: 10  
UST Monitor Method: SW TANK DW PRESSURE PIPE W/POS SHUTOFF LLD W/DAILY RECONCILE OR WEEKLY GAUGE: TNK TEST ANN, PIPE TEST ANN 0.1 GAL/HR OR MO 0.2 GAL/HR

UST Name: UNDERGROUND TANK 110632 T004  
Last Update: 2012-11-02 14:17:38  
Permit Number: 110632  
Tank Type: SINGLE WALL  
Additional Id: 04  
Capacity Gallons: 550  
UST Contents: Not reported  
Other Content Info: MOTOR OIL  
Reg Status: REMOVED  
Remove Close Date: 1997-06-30 00:00:00  
Year Installed: 1980-01-01 00:00:00  
Pipe Type: Not reported  
Delivery System: Not reported  
Monitor Code: 05  
UST Monitor Method: SW TANK DW PIPE W/ POS SHUTOFF-ALARM ON LLD W/ SIRS:SIR ANALY MONTHLY, TANK TEST BIENNIALY, PIPE TEST ANN 0.1 G/HR OR MO 0.2 G/HR

UST Name: UNDERGROUND TANK 110632 T005  
Last Update: 2012-11-02 14:17:38  
Permit Number: 110632  
Tank Type: SINGLE WALL  
Additional Id: 05 HYDRAULIC FLUID  
Capacity Gallons: 550

Map ID  
Direction  
Distance  
Elevation

MAP FINDINGS

Site

Database(s)

EDR ID Number  
EPA ID Number

**CITY OF OCEANSIDE-PHHWCF (Continued)**

**S100728104**

UST Contents: Not reported  
Other Content Info: WASTE OIL  
Reg Status: REMOVED  
Remove Close Date: 1997-06-30 00:00:00  
Year Installed: 1980-01-01 00:00:00  
Pipe Type: Not reported  
Delivery System: Not reported  
Monitor Code: 05  
UST Monitor Method: SW TANK DW PIPE W/ POS SHUTOFF-ALARM ON LLD W/ SIRS:SIR ANALY MONTHLY, TANK TEST BIENNIALY, PIPE TEST ANN 0.1 G/HR OR MO 0.2 G/HR

UST Name: UNDERGROUND TANK 110632 T006  
Last Update: 2012-11-02 14:17:38  
Permit Number: 110632  
Tank Type: SINGLE WALL  
Additional Id: 06  
Capacity Gallons: 550  
UST Contents: Not reported  
Other Content Info: LUBE OIL  
Reg Status: REMOVED  
Remove Close Date: 1997-06-30 00:00:00  
Year Installed: 1980-01-01 00:00:00  
Pipe Type: Not reported  
Delivery System: Not reported  
Monitor Code: 07  
UST Monitor Method: SW TANK SW PRESSURE PIPE W/RESTRICTIVE LLD W/DAILY RECONCILIATION OR WEEKLY GAUGING: TANK AND PIPE TEST ANNUALLY

**CERS HAZ WASTE:**

Name: CITY OF OCEANSIDE-PHHWCF  
Address: 2880 INDUSTRY ST  
City,State,Zip: OCEANSIDE, CA 920544812  
Site ID: 106243  
CERS ID: 10372114  
CERS Description: Hazardous Waste Generator

Name: CITY OF OCEANSIDE-PHHWCF  
Address: 2880 INDUSTRY ST  
City,State,Zip: OCEANSIDE, CA 920544812  
Site ID: 106243  
CERS ID: 10372114  
CERS Description: Household Hazardous Waste Collection

**CORTESE:**

Name: CITY OF OCEANSIDE-PHHWCF  
Address: 2880 INDUSTRY ST  
City,State,Zip: OCEANSIDE, CA 920544812  
Region: CORTESE  
Envirostor Id: Not reported  
Global ID: T0607302273  
Site/Facility Type: LUST CLEANUP SITE  
Cleanup Status: COMPLETED - CASE CLOSED  
Status Date: Not reported  
Site Code: Not reported  
Latitude: Not reported

Map ID  
Direction  
Distance  
Elevation

MAP FINDINGS

Site

Database(s)

EDR ID Number  
EPA ID Number

**CITY OF OCEANSIDE-PHHWCF (Continued)**

**S100728104**

Longitude: Not reported  
Owner: Not reported  
Enf Type: Not reported  
Swat R: Not reported  
Flag: active  
Order No: Not reported  
Waste Discharge System No: Not reported  
Effective Date: Not reported  
Region 2: Not reported  
WID Id: Not reported  
Solid Waste Id No: Not reported  
Waste Management Uit Name: Not reported  
File Name: Active Open

**SAN DIEGO CO LOP:**

Name: CITY OF OCEANSIDE-PHHWCF  
Address: 2880 INDUSTRY ST  
City,State,Zip: OCEANSIDE, CA 92054  
Record ID: DEH1997-LSAM-H10632-002  
Record Status: Completed  
Opened Date: 06/30/1997  
Parcel Number: 162-031-01-00  
Case Type: LOP - Local Oversight Program  
Historical Name: WASTE MANAGEMENT INC.  
SWRCB Global ID: T0607302273  
Funding: F - LOP Federal Fund  
Lead Agency: DEH/SAM  
Lead Agency Date: 06/30/1997  
Census Tract: 185.04  
Community: Oceanside  
Jurisdiction: OCEANSIDE  
Watershed Basin Number: 904.1  
Water Purveyor: OCEANSIDE  
Fire Agency: OCEANSIDE  
Latitude: 33.2010176  
Longitude: -117.3393468  
X MapCoord: 6228448.312  
Y MapCoord: 2018518.779

Name: CITY OF OCEANSIDE-PHHWCF  
Address: 2880 INDUSTRY ST  
City,State,Zip: OCEANSIDE, CA 92054  
Record ID: DEH1995-LSAM-H10632-001  
Record Status: Completed  
Opened Date: 02/21/1995  
Parcel Number: 162-031-01-00  
Case Type: Not reported  
Historical Name: WASTE MANAGEMENT INC.  
SWRCB Global ID: T0608172161  
Funding: N - Non-Billable  
Lead Agency: DEH/SAM  
Lead Agency Date: 02/28/1995  
Census Tract: 185.04  
Community: Oceanside  
Jurisdiction: OCEANSIDE  
Watershed Basin Number: 904.1  
Water Purveyor: OCEANSIDE

Map ID  
Direction  
Distance  
Elevation

MAP FINDINGS

Site

Database(s)

EDR ID Number  
EPA ID Number

**CITY OF OCEANSIDE-PHHWCF (Continued)**

**S100728104**

Fire Agency: OCEANSIDE  
Latitude: 33.2010176  
Longitude: -117.3393468  
X MapCoord: 6228448.312  
Y MapCoord: 2018518.779

**CERS:**

Name: CITY OF OCEANSIDE-PHHWCF  
Address: 2880 INDUSTRY ST  
City,State,Zip: OCEANSIDE, CA 920544812  
Site ID: 106243  
CERS ID: T0607302273  
CERS Description: Leaking Underground Storage Tank Cleanup Site

**Violations:**

Site ID: 106243  
Site Name: CITY OF OCEANSIDE-PHHWCF  
Violation Date: 04-23-2014  
Citation: 22 CCR 20 66270.60(d)(6) - California Code of Regulations, Title 22, Chapter 20, Section(s) 66270.60(d)(6)  
Violation Description: Failure of the PHHWCF to obtain a permit to operate  
Violation Notes: Returned to compliance on 05/20/2014.  
Violation Division: San Diego County Department of Env Health  
Violation Program: HHW  
Violation Source: CERS,

**Evaluation:**

Eval General Type: Compliance Evaluation Inspection  
Eval Date: 02-03-2022  
Violations Found: No  
Eval Type: Routine done by local agency  
Eval Notes: Inspector: Wirschem Leon Inspection ID:6866655  
Eval Division: San Diego County Department of Env Health  
Eval Program: HMRRP  
Eval Source: CERS,

Eval General Type: Compliance Evaluation Inspection  
Eval Date: 02-03-2022  
Violations Found: No  
Eval Type: Routine done by local agency  
Eval Notes: Inspector: Wirschem Leon Inspection ID:6866655  
Eval Division: San Diego County Department of Env Health  
Eval Program: HW  
Eval Source: CERS,

Eval General Type: Compliance Evaluation Inspection  
Eval Date: 10-12-2016  
Violations Found: No  
Eval Type: Routine done by local agency  
Eval Notes: Inspector: Schiess Romina Inspection ID:5423563  
Eval Division: San Diego County Department of Env Health  
Eval Program: HHW  
Eval Source: CERS,

Eval General Type: Compliance Evaluation Inspection  
Eval Date: 10-12-2016  
Violations Found: No

Map ID  
Direction  
Distance  
Elevation

MAP FINDINGS

Site

Database(s)

EDR ID Number  
EPA ID Number

**CITY OF OCEANSIDE-PHHWCF (Continued)**

**S100728104**

Eval Type: Routine done by local agency  
Eval Notes: Inspector: Schiess Romina Inspection ID:5423563  
Eval Division: San Diego County Department of Env Health  
Eval Program: HMRRP  
Eval Source: CERS,

Eval General Type: Compliance Evaluation Inspection  
Eval Date: 10-12-2016  
Violations Found: No  
Eval Type: Routine done by local agency  
Eval Notes: Inspector: Schiess Romina Inspection ID:5423563  
Eval Division: San Diego County Department of Env Health  
Eval Program: HW  
Eval Source: CERS,

Eval General Type: Compliance Evaluation Inspection  
Eval Date: 02-05-2019  
Violations Found: No  
Eval Type: Routine done by local agency  
Eval Notes: Inspector: Marquez Marie Inspection ID:6018764  
Eval Division: San Diego County Department of Env Health  
Eval Program: HW  
Eval Source: CERS,

Eval General Type: Compliance Evaluation Inspection  
Eval Date: 04-23-2014  
Violations Found: Yes  
Eval Type: Routine done by local agency  
Eval Notes: Inspector: Martinez Wendy Inspection ID:4095381  
Eval Division: San Diego County Department of Env Health  
Eval Program: HHW  
Eval Source: CERS,

Eval General Type: Compliance Evaluation Inspection  
Eval Date: 02-03-2022  
Violations Found: No  
Eval Type: Routine done by local agency  
Eval Notes: Inspector: Wirschem Leon Inspection ID:6866655  
Eval Division: San Diego County Department of Env Health  
Eval Program: HHW  
Eval Source: CERS,

Eval General Type: Compliance Evaluation Inspection  
Eval Date: 02-05-2019  
Violations Found: No  
Eval Type: Routine done by local agency  
Eval Notes: Inspector: Marquez Marie Inspection ID:6018764  
Eval Division: San Diego County Department of Env Health  
Eval Program: HMRRP  
Eval Source: CERS,

Eval General Type: Compliance Evaluation Inspection  
Eval Date: 04-23-2014  
Violations Found: No  
Eval Type: Routine done by local agency  
Eval Notes: Inspector: Martinez Wendy Inspection ID:4095381  
Eval Division: San Diego County Department of Env Health

Map ID  
Direction  
Distance  
Elevation

MAP FINDINGS

Site

Database(s)

EDR ID Number  
EPA ID Number

**CITY OF OCEANSIDE-PHHWCF (Continued)**

**S100728104**

Eval Program: HW  
Eval Source: CERS,  
  
Eval General Type: Compliance Evaluation Inspection  
Eval Date: 02-05-2019  
Violations Found: No  
Eval Type: Routine done by local agency  
Eval Notes: Inspector: Marquez Marie Inspection ID:6018764  
Eval Division: San Diego County Department of Env Health  
Eval Program: HHW  
Eval Source: CERS,

Coordinates:  
Site ID: 106243  
Facility Name: CITY OF OCEANSIDE-PHHWCF  
Env Int Type Code: CPS  
Program ID: T0608172161  
Coord Name: Not reported  
Ref Point Type Desc: Unknown,  
Latitude: 33.201046  
Longitude: -117.339345

Affiliation:  
Affiliation Type Desc: Identification Signer  
Entity Name: Jackson Scott  
Entity Title: Environmental Protection Specialist  
Affiliation Address: Not reported  
Affiliation City: Not reported  
Affiliation State: Not reported  
Affiliation Country: Not reported  
Affiliation Zip: Not reported  
Affiliation Phone: ,

Affiliation Type Desc: Environmental Contact  
Entity Name: Jackson Scott  
Entity Title: Not reported  
Affiliation Address: 2050 N Glassell St  
Affiliation City: Orange  
Affiliation State: CA  
Affiliation Country: Not reported  
Affiliation Zip: 92865  
Affiliation Phone: ,

Affiliation Type Desc: Property Owner  
Entity Name: Waste Management of North County  
Entity Title: Not reported  
Affiliation Address: 2141 Oceanside Blvd.  
Affiliation City: Oceanside  
Affiliation State: CA  
Affiliation Country: United States  
Affiliation Zip: 92054  
Affiliation Phone: (760) 754-4116,

Affiliation Type Desc: CUPA District  
Entity Name: San Diego County Env Health Qlty  
Entity Title: Not reported

Map ID  
Direction  
Distance  
Elevation

MAP FINDINGS

Site

Database(s)

EDR ID Number  
EPA ID Number

**CITY OF OCEANSIDE-PHHWCF (Continued)**

**S100728104**

Affiliation Address: PO Box 129261  
Affiliation City: San Diego  
Affiliation State: CA  
Affiliation Country: Not reported  
Affiliation Zip: 92112-9261  
Affiliation Phone: (858) 505-6880,

Affiliation Type Desc: Facility Mailing Address  
Entity Name: Mailing Address  
Entity Title: Not reported  
Affiliation Address: 2141 Oceanside Blvd.  
Affiliation City: Oceanside  
Affiliation State: CA  
Affiliation Country: Not reported  
Affiliation Zip: 92054  
Affiliation Phone: ,

Affiliation Type Desc: Legal Owner  
Entity Name: CITY OF OCEANSIDE  
Entity Title: Not reported  
Affiliation Address: 300 N. Coast Hwy  
Affiliation City: Oceanside  
Affiliation State: CA  
Affiliation Country: United States  
Affiliation Zip: 92054  
Affiliation Phone: (760) 435-5021,

Affiliation Type Desc: Parent Corporation  
Entity Name: CITY OF OCEANSIDE-PHHWCF  
Entity Title: Not reported  
Affiliation Address: Not reported  
Affiliation City: Not reported  
Affiliation State: Not reported  
Affiliation Country: Not reported  
Affiliation Zip: Not reported  
Affiliation Phone: ,

Affiliation Type Desc: Operator  
Entity Name: Waste Management of North County  
Entity Title: Not reported  
Affiliation Address: Not reported  
Affiliation City: Not reported  
Affiliation State: Not reported  
Affiliation Country: Not reported  
Affiliation Zip: Not reported  
Affiliation Phone: (760) 754-4141,

Name: CITY OF OCEANSIDE-PHHWCF  
Address: 2880 INDUSTRY ST  
City,State,Zip: OCEANSIDE, CA 920544812  
Site ID: 106243  
CERS ID: 10372114  
CERS Description: Chemical Storage Facilities

Violations:  
Site ID: 106243  
Site Name: CITY OF OCEANSIDE-PHHWCF

Map ID  
Direction  
Distance  
Elevation

MAP FINDINGS

Site

Database(s)

EDR ID Number  
EPA ID Number

**CITY OF OCEANSIDE-PHHWCF (Continued)**

**S100728104**

Violation Date: 04-23-2014  
Citation: 22 CCR 20 66270.60(d)(6) - California Code of Regulations, Title 22, Chapter 20, Section(s) 66270.60(d)(6)  
Violation Description: Failure of the PHHWCF to obtain a permit to operate  
Violation Notes: Returned to compliance on 05/20/2014.  
Violation Division: San Diego County Department of Env Health  
Violation Program: HHW  
Violation Source: CERS,

Evaluation:

Eval General Type: Compliance Evaluation Inspection  
Eval Date: 02-03-2022  
Violations Found: No  
Eval Type: Routine done by local agency  
Eval Notes: Inspector: Wirschem Leon Inspection ID:6866655  
Eval Division: San Diego County Department of Env Health  
Eval Program: HMRRP  
Eval Source: CERS,

Eval General Type: Compliance Evaluation Inspection  
Eval Date: 02-03-2022  
Violations Found: No  
Eval Type: Routine done by local agency  
Eval Notes: Inspector: Wirschem Leon Inspection ID:6866655  
Eval Division: San Diego County Department of Env Health  
Eval Program: HW  
Eval Source: CERS,

Eval General Type: Compliance Evaluation Inspection  
Eval Date: 10-12-2016  
Violations Found: No  
Eval Type: Routine done by local agency  
Eval Notes: Inspector: Schiess Romina Inspection ID:5423563  
Eval Division: San Diego County Department of Env Health  
Eval Program: HHW  
Eval Source: CERS,

Eval General Type: Compliance Evaluation Inspection  
Eval Date: 10-12-2016  
Violations Found: No  
Eval Type: Routine done by local agency  
Eval Notes: Inspector: Schiess Romina Inspection ID:5423563  
Eval Division: San Diego County Department of Env Health  
Eval Program: HMRRP  
Eval Source: CERS,

Eval General Type: Compliance Evaluation Inspection  
Eval Date: 10-12-2016  
Violations Found: No  
Eval Type: Routine done by local agency  
Eval Notes: Inspector: Schiess Romina Inspection ID:5423563  
Eval Division: San Diego County Department of Env Health  
Eval Program: HW  
Eval Source: CERS,

Eval General Type: Compliance Evaluation Inspection  
Eval Date: 02-05-2019

Map ID  
Direction  
Distance  
Elevation

MAP FINDINGS

Site

Database(s)

EDR ID Number  
EPA ID Number

**CITY OF OCEANSIDE-PHHWCF (Continued)**

**S100728104**

Violations Found: No  
Eval Type: Routine done by local agency  
Eval Notes: Inspector: Marquez Marie Inspection ID:6018764  
Eval Division: San Diego County Department of Env Health  
Eval Program: HW  
Eval Source: CERS,

Eval General Type: Compliance Evaluation Inspection  
Eval Date: 04-23-2014  
Violations Found: Yes  
Eval Type: Routine done by local agency  
Eval Notes: Inspector: Martinez Wendy Inspection ID:4095381  
Eval Division: San Diego County Department of Env Health  
Eval Program: HHW  
Eval Source: CERS,

Eval General Type: Compliance Evaluation Inspection  
Eval Date: 02-03-2022  
Violations Found: No  
Eval Type: Routine done by local agency  
Eval Notes: Inspector: Wirschem Leon Inspection ID:6866655  
Eval Division: San Diego County Department of Env Health  
Eval Program: HHW  
Eval Source: CERS,

Eval General Type: Compliance Evaluation Inspection  
Eval Date: 02-05-2019  
Violations Found: No  
Eval Type: Routine done by local agency  
Eval Notes: Inspector: Marquez Marie Inspection ID:6018764  
Eval Division: San Diego County Department of Env Health  
Eval Program: HMRRP  
Eval Source: CERS,

Eval General Type: Compliance Evaluation Inspection  
Eval Date: 04-23-2014  
Violations Found: No  
Eval Type: Routine done by local agency  
Eval Notes: Inspector: Martinez Wendy Inspection ID:4095381  
Eval Division: San Diego County Department of Env Health  
Eval Program: HW  
Eval Source: CERS,

Eval General Type: Compliance Evaluation Inspection  
Eval Date: 02-05-2019  
Violations Found: No  
Eval Type: Routine done by local agency  
Eval Notes: Inspector: Marquez Marie Inspection ID:6018764  
Eval Division: San Diego County Department of Env Health  
Eval Program: HHW  
Eval Source: CERS,

Coordinates:  
Site ID: 106243  
Facility Name: CITY OF OCEANSIDE-PHHWCF  
Env Int Type Code: CPS  
Program ID: T0608172161

Map ID  
Direction  
Distance  
Elevation

MAP FINDINGS

Site

Database(s)

EDR ID Number  
EPA ID Number

CITY OF OCEANSIDE-PHHWCF (Continued)

S100728104

Coord Name: Not reported  
Ref Point Type Desc: Unknown,  
Latitude: 33.201046  
Longitude: -117.339345

Affiliation:

Affiliation Type Desc: Identification Signer  
Entity Name: Jackson Scott  
Entity Title: Environmental Protection Specialist  
Affiliation Address: Not reported  
Affiliation City: Not reported  
Affiliation State: Not reported  
Affiliation Country: Not reported  
Affiliation Zip: Not reported  
Affiliation Phone: ,

Affiliation Type Desc: Environmental Contact  
Entity Name: Jackson Scott  
Entity Title: Not reported  
Affiliation Address: 2050 N Glassell St  
Affiliation City: Orange  
Affiliation State: CA  
Affiliation Country: Not reported  
Affiliation Zip: 92865  
Affiliation Phone: ,

Affiliation Type Desc: Property Owner  
Entity Name: Waste Management of North County  
Entity Title: Not reported  
Affiliation Address: 2141 Oceanside Blvd.  
Affiliation City: Oceanside  
Affiliation State: CA  
Affiliation Country: United States  
Affiliation Zip: 92054  
Affiliation Phone: (760) 754-4116,

Affiliation Type Desc: CUPA District  
Entity Name: San Diego County Env Health Qlty  
Entity Title: Not reported  
Affiliation Address: PO Box 129261  
Affiliation City: San Diego  
Affiliation State: CA  
Affiliation Country: Not reported  
Affiliation Zip: 92112-9261  
Affiliation Phone: (858) 505-6880,

Affiliation Type Desc: Facility Mailing Address  
Entity Name: Mailing Address  
Entity Title: Not reported  
Affiliation Address: 2141 Oceanside Blvd.  
Affiliation City: Oceanside  
Affiliation State: CA  
Affiliation Country: Not reported  
Affiliation Zip: 92054  
Affiliation Phone: ,

Affiliation Type Desc: Legal Owner

Map ID  
Direction  
Distance  
Elevation

MAP FINDINGS

Site

Database(s)

EDR ID Number  
EPA ID Number

**CITY OF OCEANSIDE-PHHWCF (Continued)**

**S100728104**

Entity Name: CITY OF OCEANSIDE  
Entity Title: Not reported  
Affiliation Address: 300 N. Coast Hwy  
Affiliation City: Oceanside  
Affiliation State: CA  
Affiliation Country: United States  
Affiliation Zip: 92054  
Affiliation Phone: (760) 435-5021,

Affiliation Type Desc: Parent Corporation  
Entity Name: CITY OF OCEANSIDE-PHHWCF  
Entity Title: Not reported  
Affiliation Address: Not reported  
Affiliation City: Not reported  
Affiliation State: Not reported  
Affiliation Country: Not reported  
Affiliation Zip: Not reported  
Affiliation Phone: ,

Affiliation Type Desc: Operator  
Entity Name: Waste Management of North County  
Entity Title: Not reported  
Affiliation Address: Not reported  
Affiliation City: Not reported  
Affiliation State: Not reported  
Affiliation Country: Not reported  
Affiliation Zip: Not reported  
Affiliation Phone: (760) 754-4141,

Name: CITY OF OCEANSIDE-PHHWCF  
Address: 2880 INDUSTRY ST  
City,State,Zip: OCEANSIDE, CA 920544812  
Site ID: 106243  
CERS ID: T0608172161  
CERS Description: Cleanup Program Site

Violations:  
Site ID: 106243  
Site Name: CITY OF OCEANSIDE-PHHWCF  
Violation Date: 04-23-2014  
Citation: 22 CCR 20 66270.60(d)(6) - California Code of Regulations, Title 22, Chapter 20, Section(s) 66270.60(d)(6)  
Violation Description: Failure of the PHHWCF to obtain a permit to operate  
Violation Notes: Returned to compliance on 05/20/2014.  
Violation Division: San Diego County Department of Env Health  
Violation Program: HHW  
Violation Source: CERS,

Evaluation:  
Eval General Type: Compliance Evaluation Inspection  
Eval Date: 02-03-2022  
Violations Found: No  
Eval Type: Routine done by local agency  
Eval Notes: Inspector: Wirschem Leon Inspection ID:6866655  
Eval Division: San Diego County Department of Env Health  
Eval Program: HMRRP

Map ID  
Direction  
Distance  
Elevation

MAP FINDINGS

Site

Database(s)

EDR ID Number  
EPA ID Number

**CITY OF OCEANSIDE-PHHWCF (Continued)**

**S100728104**

Eval Source: CERS,

Eval General Type: Compliance Evaluation Inspection  
Eval Date: 02-03-2022  
Violations Found: No  
Eval Type: Routine done by local agency  
Eval Notes: Inspector: Wirschem Leon Inspection ID:6866655  
Eval Division: San Diego County Department of Env Health  
Eval Program: HW  
Eval Source: CERS,

Eval General Type: Compliance Evaluation Inspection  
Eval Date: 10-12-2016  
Violations Found: No  
Eval Type: Routine done by local agency  
Eval Notes: Inspector: Schiess Romina Inspection ID:5423563  
Eval Division: San Diego County Department of Env Health  
Eval Program: HHW  
Eval Source: CERS,

Eval General Type: Compliance Evaluation Inspection  
Eval Date: 10-12-2016  
Violations Found: No  
Eval Type: Routine done by local agency  
Eval Notes: Inspector: Schiess Romina Inspection ID:5423563  
Eval Division: San Diego County Department of Env Health  
Eval Program: HMRRP  
Eval Source: CERS,

Eval General Type: Compliance Evaluation Inspection  
Eval Date: 10-12-2016  
Violations Found: No  
Eval Type: Routine done by local agency  
Eval Notes: Inspector: Schiess Romina Inspection ID:5423563  
Eval Division: San Diego County Department of Env Health  
Eval Program: HW  
Eval Source: CERS,

Eval General Type: Compliance Evaluation Inspection  
Eval Date: 02-05-2019  
Violations Found: No  
Eval Type: Routine done by local agency  
Eval Notes: Inspector: Marquez Marie Inspection ID:6018764  
Eval Division: San Diego County Department of Env Health  
Eval Program: HW  
Eval Source: CERS,

Eval General Type: Compliance Evaluation Inspection  
Eval Date: 04-23-2014  
Violations Found: Yes  
Eval Type: Routine done by local agency  
Eval Notes: Inspector: Martinez Wendy Inspection ID:4095381  
Eval Division: San Diego County Department of Env Health  
Eval Program: HHW  
Eval Source: CERS,

Eval General Type: Compliance Evaluation Inspection

Map ID  
Direction  
Distance  
Elevation

MAP FINDINGS

Site

Database(s)

EDR ID Number  
EPA ID Number

**CITY OF OCEANSIDE-PHHWCF (Continued)**

**S100728104**

Eval Date: 02-03-2022  
Violations Found: No  
Eval Type: Routine done by local agency  
Eval Notes: Inspector: Wirschem Leon Inspection ID:6866655  
Eval Division: San Diego County Department of Env Health  
Eval Program: HHW  
Eval Source: CERS,

Eval General Type: Compliance Evaluation Inspection  
Eval Date: 02-05-2019  
Violations Found: No  
Eval Type: Routine done by local agency  
Eval Notes: Inspector: Marquez Marie Inspection ID:6018764  
Eval Division: San Diego County Department of Env Health  
Eval Program: HMRRP  
Eval Source: CERS,

Eval General Type: Compliance Evaluation Inspection  
Eval Date: 04-23-2014  
Violations Found: No  
Eval Type: Routine done by local agency  
Eval Notes: Inspector: Martinez Wendy Inspection ID:4095381  
Eval Division: San Diego County Department of Env Health  
Eval Program: HW  
Eval Source: CERS,

Eval General Type: Compliance Evaluation Inspection  
Eval Date: 02-05-2019  
Violations Found: No  
Eval Type: Routine done by local agency  
Eval Notes: Inspector: Marquez Marie Inspection ID:6018764  
Eval Division: San Diego County Department of Env Health  
Eval Program: HHW  
Eval Source: CERS,

Coordinates:  
Site ID: 106243  
Facility Name: CITY OF OCEANSIDE-PHHWCF  
Env Int Type Code: CPS  
Program ID: T0608172161  
Coord Name: Not reported  
Ref Point Type Desc: Unknown,  
Latitude: 33.201046  
Longitude: -117.339345

Affiliation:  
Affiliation Type Desc: Identification Signer  
Entity Name: Jackson Scott  
Entity Title: Environmental Protection Specialist  
Affiliation Address: Not reported  
Affiliation City: Not reported  
Affiliation State: Not reported  
Affiliation Country: Not reported  
Affiliation Zip: Not reported  
Affiliation Phone: ,

Map ID  
Direction  
Distance  
Elevation

MAP FINDINGS

Site

Database(s)

EDR ID Number  
EPA ID Number

CITY OF OCEANSIDE-PHHWCF (Continued)

S100728104

Affiliation Type Desc:	Environmental Contact
Entity Name:	Jackson Scott
Entity Title:	Not reported
Affiliation Address:	2050 N Glassell St
Affiliation City:	Orange
Affiliation State:	CA
Affiliation Country:	Not reported
Affiliation Zip:	92865
Affiliation Phone:	,
Affiliation Type Desc:	Property Owner
Entity Name:	Waste Management of North County
Entity Title:	Not reported
Affiliation Address:	2141 Oceanside Blvd.
Affiliation City:	Oceanside
Affiliation State:	CA
Affiliation Country:	United States
Affiliation Zip:	92054
Affiliation Phone:	(760) 754-4116,
Affiliation Type Desc:	CUPA District
Entity Name:	San Diego County Env Health Qlty
Entity Title:	Not reported
Affiliation Address:	PO Box 129261
Affiliation City:	San Diego
Affiliation State:	CA
Affiliation Country:	Not reported
Affiliation Zip:	92112-9261
Affiliation Phone:	(858) 505-6880,
Affiliation Type Desc:	Facility Mailing Address
Entity Name:	Mailing Address
Entity Title:	Not reported
Affiliation Address:	2141 Oceanside Blvd.
Affiliation City:	Oceanside
Affiliation State:	CA
Affiliation Country:	Not reported
Affiliation Zip:	92054
Affiliation Phone:	,
Affiliation Type Desc:	Legal Owner
Entity Name:	CITY OF OCEANSIDE
Entity Title:	Not reported
Affiliation Address:	300 N. Coast Hwy
Affiliation City:	Oceanside
Affiliation State:	CA
Affiliation Country:	United States
Affiliation Zip:	92054
Affiliation Phone:	(760) 435-5021,
Affiliation Type Desc:	Parent Corporation
Entity Name:	CITY OF OCEANSIDE-PHHWCF
Entity Title:	Not reported
Affiliation Address:	Not reported
Affiliation City:	Not reported
Affiliation State:	Not reported
Affiliation Country:	Not reported

Map ID  
Direction  
Distance  
Elevation

MAP FINDINGS

Site

Database(s)

EDR ID Number  
EPA ID Number

**CITY OF OCEANSIDE-PHHWCF (Continued)**

**S100728104**

Affiliation Zip: Not reported  
Affiliation Phone: ,  
  
Affiliation Type Desc: Operator  
Entity Name: Waste Management of North County  
Entity Title: Not reported  
Affiliation Address: Not reported  
Affiliation City: Not reported  
Affiliation State: Not reported  
Affiliation Country: Not reported  
Affiliation Zip: Not reported  
Affiliation Phone: (760) 754-4141,

**D17**  
**SSW**  
**1/4-1/2**  
**0.276 mi.**  
**1455 ft.**

**OCEANSIDE DISPOSAL INC**  
**2880 INDUSTRY ST**  
**OCEANSIDE, CA 92054**  
**Site 2 of 2 in cluster D**

**LUST** **U001571985**  
**CPS-SLIC** **N/A**  
**SWRCY**  
**SWEEPS UST**  
**HIST UST**

**Relative:**  
**Lower**  
**Actual:**  
**62 ft.**

**LUST:**  
Name: CITY OF OCEANSIDE-PHHWCF  
Address: 2880 INDUSTRY ST  
City,State,Zip: OCEANSIDE, CA 920544812  
Lead Agency: SAN DIEGO COUNTY LOP  
Case Type: LUST Cleanup Site  
Geo Track: [http://geotracker.waterboards.ca.gov/profile\\_report.asp?global\\_id=T0607302273](http://geotracker.waterboards.ca.gov/profile_report.asp?global_id=T0607302273)  
Global Id: T0607302273  
Latitude: 33.201017  
Longitude: -117.339346  
Status: Completed - Case Closed  
Status Date: 03/31/1998  
Case Worker: Not reported  
RB Case Number: 9UT3506  
Local Agency: Not reported  
File Location: Local Agency  
Local Case Number: H10632-002  
Potential Media Affect: Not reported  
Potential Contaminants of Concern: Not reported  
Site History: Not reported

**LUST:**  
Global Id: T0607302273  
Action Type: ENFORCEMENT  
Date: 03/30/1998  
Action: Closure/No Further Action Letter

Global Id: T0607302273  
Action Type: ENFORCEMENT  
Date: 03/31/1998  
Action: Closure/No Further Action Letter

**LUST:**  
Global Id: T0607302273  
Status: Open - Case Begin Date  
Status Date: 06/30/1997

Global Id: T0607302273

Map ID  
Direction  
Distance  
Elevation

MAP FINDINGS

Site

Database(s)

EDR ID Number  
EPA ID Number

**OCEANSIDE DISPOSAL INC (Continued)**

**U001571985**

Status: Completed - Case Closed  
Status Date: 03/31/1998

**CPS-SLIC:**

Name: CITY OF OCEANSIDE-PHHWCF  
Address: 2880 INDUSTRY ST  
City,State,Zip: OCEANSIDE, CA 920544812  
Region: STATE  
**Facility Status: Completed - Case Closed**  
Status Date: 06/14/1995  
Global Id: T0608172161  
Lead Agency: SAN DIEGO COUNTY LOP  
Lead Agency Case Number: H10632-001  
Latitude: 33.201046  
Longitude: -117.339345  
Case Type: Cleanup Program Site  
Case Worker: Not reported  
Local Agency: Not reported  
RB Case Number: Not reported  
File Location: Local Agency  
Potential Media Affected: Under Investigation  
Potential Contaminants of Concern: Diesel  
Site History: Not reported

[Click here to access the California GeoTracker records for this facility:](#)

**SWRCY:**

Name: RECYCLE AMERICA  
Address: 2880 INDUSTRY ST  
City,State,Zip: OCEANSIDE, CA 92054  
Reg Id: 24178  
Cert Id: RC7449  
Mailing Address: 2141 Oceanside Blvd  
Mailing City: Oceanside  
Mailing State: CA  
Mailing Zip Code: 92054  
Website: Not reported  
Email: Not reported  
Phone Number: (760) 754-4141  
Rural: N  
Operation Begin Date: 03/04/1997  
Aluminium: Y  
Glass: Y  
Plastic: Y  
Bimetal: Y  
Hours of Operation: Mon Closed; Tue - Sat 8:00 am - 4:00 pm, Closed 12:00 pm - 12:40 pm;  
Sun Closed  
Organization ID: 24178  
Organization Name: Recycle America

**SWEEPS UST:**

Name: OCEANSIDE DISPOSAL INC  
Address: 2880 INDUSTRY ST  
City: OCEANSIDE  
Status: Active

Map ID  
Direction  
Distance  
Elevation

MAP FINDINGS

Site

Database(s)

EDR ID Number  
EPA ID Number

**OCEANSIDE DISPOSAL INC (Continued)**

**U001571985**

Comp Number: 10632  
Number: 9  
Board Of Equalization: Not reported  
Referral Date: Not reported  
Action Date: 06-26-92  
Created Date: 02-29-88  
Owner Tank Id: Not reported  
SWRCB Tank Id: 37-000-010632-000001  
Tank Status: A  
Capacity: 12000  
Active Date: Not reported  
Tank Use: M.V. FUEL  
STG: P  
Content: OTHER  
Number Of Tanks: 6

Name: OCEANSIDE DISPOSAL INC  
Address: 2880 INDUSTRY ST  
City: OCEANSIDE  
Status: Active  
Comp Number: 10632  
Number: 9  
Board Of Equalization: Not reported  
Referral Date: Not reported  
Action Date: 06-26-92  
Created Date: 02-29-88  
Owner Tank Id: Not reported  
SWRCB Tank Id: 37-000-010632-000002  
Tank Status: A  
Capacity: 12000  
Active Date: Not reported  
Tank Use: M.V. FUEL  
STG: P  
Content: OTHER  
Number Of Tanks: Not reported

Name: OCEANSIDE DISPOSAL INC  
Address: 2880 INDUSTRY ST  
City: OCEANSIDE  
Status: Active  
Comp Number: 10632  
Number: 9  
Board Of Equalization: Not reported  
Referral Date: Not reported  
Action Date: 06-26-92  
Created Date: 02-29-88  
Owner Tank Id: Not reported  
SWRCB Tank Id: 37-000-010632-000003  
Tank Status: A  
Capacity: 4000  
Active Date: Not reported  
Tank Use: M.V. FUEL  
STG: P  
Content: REG UNLEADED  
Number Of Tanks: Not reported

Name: OCEANSIDE DISPOSAL INC

Map ID  
Direction  
Distance  
Elevation

MAP FINDINGS

Site

Database(s)

EDR ID Number  
EPA ID Number

**OCEANSIDE DISPOSAL INC (Continued)**

**U001571985**

Address: 2880 INDUSTRY ST  
City: OCEANSIDE  
Status: Active  
Comp Number: 10632  
Number: 9  
Board Of Equalization: Not reported  
Referral Date: Not reported  
Action Date: 06-26-92  
Created Date: 02-29-88  
Owner Tank Id: Not reported  
SWRCB Tank Id: 37-000-010632-000004  
Tank Status: A  
Capacity: 550  
Active Date: Not reported  
Tank Use: OIL  
STG: P  
Content: Not reported  
Number Of Tanks: Not reported

Name: OCEANSIDE DISPOSAL INC  
Address: 2880 INDUSTRY ST  
City: OCEANSIDE  
Status: Active  
Comp Number: 10632  
Number: 9  
Board Of Equalization: Not reported  
Referral Date: Not reported  
Action Date: 06-26-92  
Created Date: 02-29-88  
Owner Tank Id: Not reported  
SWRCB Tank Id: 37-000-010632-000005  
Tank Status: A  
Capacity: 550  
Active Date: Not reported  
Tank Use: OIL  
STG: P  
Content: Not reported  
Number Of Tanks: Not reported

Name: OCEANSIDE DISPOSAL INC  
Address: 2880 INDUSTRY ST  
City: OCEANSIDE  
Status: Active  
Comp Number: 10632  
Number: 9  
Board Of Equalization: Not reported  
Referral Date: Not reported  
Action Date: 06-26-92  
Created Date: 02-29-88  
Owner Tank Id: Not reported  
SWRCB Tank Id: 37-000-010632-000006  
Tank Status: A  
Capacity: 550  
Active Date: Not reported  
Tank Use: PETROLEUM  
STG: W  
Content: Not reported

Map ID  
Direction  
Distance  
Elevation

MAP FINDINGS

Site

Database(s)

EDR ID Number  
EPA ID Number

**OCEANSIDE DISPOSAL INC (Continued)**

**U001571985**

Number Of Tanks: Not reported

HIST UST:

Name: OCEANSIDE DISPOSAL  
Address: 2880 INDUSTRY STREET  
City,State,Zip: OCEANSIDE, CA 92054  
File Number: 0002AEBC  
URL: <http://geotracker.waterboards.ca.gov/ustpdfs/pdf/0002AEBC.pdf>  
Region: STATE  
Facility ID: 00000011573  
Facility Type: Other  
Other Type: SOLID WASTE  
Contact Name: GERALD W. WEBER  
Telephone: 6194392824  
Owner Name: CHULA VISTA SANITARY SERVICE  
Owner Address: 311 "F" STREET  
Owner City,St,Zip: CHULA VISTA, CA 92012  
Total Tanks: 0006

Tank Num: 001  
Container Num: 01  
Year Installed: 1980  
Tank Capacity: 00012000  
Tank Used for: PRODUCT  
Type of Fuel: DIESEL  
Container Construction Thickness: .310  
Leak Detection: None

Tank Num: 002  
Container Num: 02  
Year Installed: 1980  
Tank Capacity: 00012000  
Tank Used for: PRODUCT  
Type of Fuel: DIESEL  
Container Construction Thickness: .310  
Leak Detection: None

Tank Num: 003  
Container Num: 03  
Year Installed: 1980  
Tank Capacity: 00004000  
Tank Used for: PRODUCT  
Type of Fuel: UNLEADED  
Container Construction Thickness: .237  
Leak Detection: None

Tank Num: 004  
Container Num: 04  
Year Installed: 1980  
Tank Capacity: 00000550  
Tank Used for: PRODUCT  
Type of Fuel: 06  
Container Construction Thickness: .163  
Leak Detection: None

Tank Num: 005  
Container Num: 05

Map ID  
 Direction  
 Distance  
 Elevation

MAP FINDINGS

Site

Database(s)

EDR ID Number  
 EPA ID Number

**OCEANSIDE DISPOSAL INC (Continued)**

**U001571985**

Year Installed:	1980
Tank Capacity:	00000550
Tank Used for:	PRODUCT
Type of Fuel:	06
Container Construction Thickness:	.163
Leak Detection:	None
Tank Num:	006
Container Num:	06
Year Installed:	1980
Tank Capacity:	00000550
Tank Used for:	WASTE
Type of Fuel:	WASTE OIL
Container Construction Thickness:	.163
Leak Detection:	None

[Click here for Geo Tracker PDF:](#)

**18**  
**South**  
**1/4-1/2**  
**0.293 mi.**  
**1547 ft.**  
  
**Relative:**  
**Lower**  
  
**Actual:**  
**72 ft.**

**FOSTER METAL PRODUCTS**  
**3045 INDUSTRY ST.**  
**OCEANSIDE, CA 92054**

**ENVIROSTOR**  
**SAN DIEGO CO. SAM**  
**CPS-SLIC**  
**San Diego Co. HMMD**  
**CERS HAZ WASTE**  
  
**NPDES**  
**CIWQS**  
**CERS**  
**HWTS**

**S104751830**  
**N/A**

ENVIROSTOR:

Name:	FOSTER METAL PRODUCTS
Address:	3045 INDUSTRY ST.
City,State,Zip:	OCEANSIDE, CA 92054
Facility ID:	37340140
Status:	Refer: 1248 Local Agency
Status Date:	11/22/2000
Site Code:	Not reported
Site Type:	Evaluation
Site Type Detailed:	Evaluation
Acres:	Not reported
NPL:	NO
Regulatory Agencies:	NONE SPECIFIED
Lead Agency:	NONE SPECIFIED
Program Manager:	Not reported
Supervisor:	Referred - Not Assigned
Division Branch:	Cleanup Cypress
Assembly:	76
Senate:	36
Special Program:	Not reported
Restricted Use:	NO
Site Mgmt Req:	NONE SPECIFIED
Funding:	Not Applicable
Latitude:	33.20023
Longitude:	-117.3356
APN:	NONE SPECIFIED
Past Use:	NONE SPECIFIED
Potential COC:	NONE SPECIFIED
Confirmed COC:	NONE SPECIFIED
Potential Description:	NONE SPECIFIED

Map ID  
Direction  
Distance  
Elevation

MAP FINDINGS

Site

Database(s)

EDR ID Number  
EPA ID Number

**FOSTER METAL PRODUCTS (Continued)**

**S104751830**

Alias Name: 37340140  
Alias Type: Envirostor ID Number

Completed Info:

Completed Area Name: PROJECT WIDE  
Completed Sub Area Name: Not reported  
Completed Document Type: SB 1248 Notification  
Completed Date: 11/22/2000  
Comments: SB 1248 San Diego County

Future Area Name: Not reported  
Future Sub Area Name: Not reported  
Future Document Type: Not reported  
Future Due Date: Not reported  
Schedule Area Name: Not reported  
Schedule Sub Area Name: Not reported  
Schedule Document Type: Not reported  
Schedule Due Date: Not reported  
Schedule Revised Date: Not reported

SAN DIEGO CO. SAM:

Name: FOSTER METAL PRODUCTS INC  
Address: 3045 INDUSTRY ST  
City,State,Zip: OCEANSIDE, CA 920544834  
Case Number: H28933-001  
Agency: DEH Site Assessment & Mitigation  
**Funding: XV**  
Facility Type: Drinking Water Aquifer Impacted  
Facility Status: Preliminary Assessment  
Date: 10/23/2000  
Date Began: 10/23/2000

CPS-SLIC:

Name: FOSTER METAL PRODUCTS INC  
Address: 3045 INDUSTRY ST  
City,State,Zip: OCEANSIDE, CA 920544834  
Region: STATE  
**Facility Status: Completed - Case Closed**  
Status Date: 08/15/2013  
Global Id: T0608116723  
Lead Agency: SAN DIEGO COUNTY LOP  
Lead Agency Case Number: H28933-001  
Latitude: 33.20028  
Longitude: -117.335602  
Case Type: Cleanup Program Site  
Case Worker: SW  
Local Agency: SAN DIEGO COUNTY LOP  
RB Case Number: Not reported  
File Location: Local Agency  
Potential Media Affected: Aquifer used for drinking water supply  
Potential Contaminants of Concern: Not reported  
Site History: Refer to "Site Maps/Documents" tab for Administrative Closure Memo

[Click here to access the California GeoTracker records for this facility:](#)

HMMD SAN DIEGO:

Map ID  
Direction  
Distance  
Elevation

MAP FINDINGS

Site

Database(s)

EDR ID Number  
EPA ID Number

**FOSTER METAL PRODUCTS (Continued)**

**S104751830**

Name: FENCECORP, INC  
Address: 3045 INDUSTRY ST  
City,State,Zip: OCEANSIDE, CA 92054  
Permit Number: Not reported  
Business Type: Not reported  
EPA Id Number: CAL000463961  
APN: Not reported  
Last HMMMD Inspection: Not reported  
Facility Telephone: 9517885620  
Permit Status: Permit Renewed  
Permit Expiration: Not reported  
Date Last Updated: 08/19/2021  
Facility Owner: Not reported  
Facility Mailing Address: 870 N. Main Street, Riverside, CA 92501  
Facility Mailing City: Not reported  
Facility Mailing State: Not reported  
Facility Mailing Zip: Not reported  
UST Owner: N  
Handle Regulated Hazmat: Not reported  
Own Or Operate UST: Not reported  
Subject To APSA: Not reported  
Generate Haz Waste: Y  
Treat Haz Waste: N  
Generate Medical Waste: Not reported

Inspection Violation:

Record ID: DEH2005-HUPFP-206043  
Permit Status: Permit Renewed  
Active Permit: Y  
Facility Id Number: 37-000-206043  
Program Element: Hazardous Waste Generator  
Inspection Type: Routine  
Inspection Number: 5646453  
Return To Compliance Date: 2017-08-25T00:00:00.000  
Nov: No  
Violation Classification: Minor  
Underground Storage Tank Id: Not reported  
Container/Tank Id: Not reported  
Last Update: 2021-08-19T00:00:00.000  
Inspection Date: 2017-04-26T16:36:00.000  
Violation Code: 3030010 Accumulated waste too long (>180 or 270 days) (>90 days for an acutely hazardous waste). (40 CFR 262.34(e) and (f).) HSC 25201(a); 22 CCR 66262.34(d)

Record ID: DEH2005-HUPFP-206043  
Permit Status: Permit Renewed  
Active Permit: Y  
Facility Id Number: 37-000-206043  
Program Element: Hazardous Waste Generator  
Inspection Type: Routine  
Inspection Number: 4418708  
Return To Compliance Date: 2015-06-05T00:00:00.000  
Nov: Yes  
Violation Classification: Class I  
Underground Storage Tank Id: Not reported  
Container/Tank Id: Not reported  
Last Update: 2021-08-19T00:00:00.000  
Inspection Date: 2015-03-11T00:00:00.000

Map ID  
Direction  
Distance  
Elevation

MAP FINDINGS

Site

Database(s)

EDR ID Number  
EPA ID Number

**FOSTER METAL PRODUCTS (Continued)**

**S104751830**

Violation Code: HMD0131 No Unified Program Facility (UPF) permit not obtained for the generation of hazardous waste. SDCC 68.905.

Record ID: DEH2005-HUPFP-206043  
Permit Status: Permit Renewed  
Active Permit: Y  
Facility Id Number: 37-000-206043  
Program Element: Hazardous Waste Generator  
Inspection Type: Routine  
Inspection Number: 4418708  
Return To Compliance Date: 2015-04-10T00:00:00.000  
Nov: No  
Violation Classification: Minor  
Underground Storage Tank Id: Not reported  
Container/Tank Id: Not reported  
Last Update: 2021-08-19T00:00:00.000  
Inspection Date: 2015-03-11T00:00:00.000  
Violation Code: 3010010 Failure to maintain uniform hazardous waste manifest, consolidated manifest, or bills of lading copies for three years.; 22

CCR 12 66262.40(a).

Record ID: DEH2005-HUPFP-206043  
Permit Status: Permit Renewed  
Active Permit: Y  
Facility Id Number: 37-000-206043  
Program Element: Hazardous Materials Release Response Plans  
Inspection Type: Routine  
Inspection Number: 6154671  
Return To Compliance Date: Not reported  
Nov: No  
Violation Classification: Class II  
Underground Storage Tank Id: Not reported  
Container/Tank Id: Not reported  
Last Update: 2021-08-19T00:00:00.000  
Inspection Date: 2019-05-28T00:00:00.000  
Violation Code: 1020002 Initial &/or annual employee training not conducted in safety

procedures for a hazardous material release or threatened release &/or employee training records not available or not maintained for 3 years. HSC 25505(a)(4); 19 CCR 2659(b)

Record ID: DEH2005-HUPFP-206043  
Permit Status: Permit Renewed  
Active Permit: Y  
Facility Id Number: 37-000-206043  
Program Element: Hazardous Waste Generator  
Inspection Type: Routine  
Inspection Number: 6154671  
Return To Compliance Date: Not reported  
Nov: Yes  
Violation Classification: Class I  
Underground Storage Tank Id: Not reported  
Container/Tank Id: Not reported  
Last Update: 2021-08-19T00:00:00.000  
Inspection Date: 2019-05-28T00:00:00.000  
Violation Code: HMD0131 Unified Program Facility Permit not obtained &/or maintained

for the generation of hazardous waste. SDCC 68.905

Map ID  
Direction  
Distance  
Elevation

MAP FINDINGS

Site

Database(s)

EDR ID Number  
EPA ID Number

**FOSTER METAL PRODUCTS (Continued)**

**S104751830**

Record ID: DEH2005-HUPFP-206043  
Permit Status: Permit Renewed  
Active Permit: Y  
Facility Id Number: 37-000-206043  
Program Element: Hazardous Materials Release Response Plans  
Inspection Type: Routine  
Inspection Number: 6154671  
Return To Compliance Date: Not reported  
Nov: Yes  
Violation Classification: Class I  
Underground Storage Tank Id: Not reported  
Container/Tank Id: Not reported  
Last Update: 2021-08-19T00:00:00.000  
Inspection Date: 2019-05-28T00:00:00.000  
Violation Code: 1040001 Hazardous materials release or threatened release not immediately reported to the CUPA and OES upon discovery. HSC 25510(a); 19 CCR 2631(a)

Record ID: DEH2005-HUPFP-206043  
Permit Status: Permit Renewed  
Active Permit: Y  
Facility Id Number: 37-000-206043  
Program Element: Hazardous Materials Release Response Plans  
Inspection Type: Routine  
Inspection Number: 6154671  
Return To Compliance Date: Not reported  
Nov: No  
Violation Classification: Class II  
Underground Storage Tank Id: Not reported  
Container/Tank Id: Not reported  
Last Update: 2021-08-19T00:00:00.000  
Inspection Date: 2019-05-28T00:00:00.000  
Violation Code: 1010006 Failed to update HMBP in CERS within 30 days of a substantial change to any portion of the HMBP, including inventory changes or facility information. HSC 25508.1(a-f); 19 CCR 2654(d); SDCC 68.904(c)(6)

Record ID: DEH2005-HUPFP-206043  
Permit Status: Permit Renewed  
Active Permit: Y  
Facility Id Number: 37-000-206043  
Program Element: Hazardous Materials Release Response Plans  
Inspection Type: Routine  
Inspection Number: 6154671  
Return To Compliance Date: Not reported  
Nov: No  
Violation Classification: Class II  
Underground Storage Tank Id: Not reported  
Container/Tank Id: Not reported  
Last Update: 2021-08-19T00:00:00.000  
Inspection Date: 2019-05-28T00:00:00.000  
Violation Code: 1010008 HMBP not certified annually as complete and accurate in CERS. HSC 25508(a)(1)(A), 25508.2, 19 CCR 2654(b)

Record ID: DEH2005-HUPFP-206043  
Permit Status: Permit Renewed  
Active Permit: Y

Map ID  
Direction  
Distance  
Elevation

MAP FINDINGS

Site

Database(s)

EDR ID Number  
EPA ID Number

**FOSTER METAL PRODUCTS (Continued)**

**S104751830**

Facility Id Number: 37-000-206043  
Program Element: Hazardous Waste Generator  
Inspection Type: Routine  
Inspection Number: 4418708  
Return To Compliance Date: 2015-03-16T00:00:00.000  
Nov: No  
Violation Classification: Minor  
Underground Storage Tank Id: Not reported  
Container/Tank Id: Not reported  
Last Update: 2021-08-19T00:00:00.000  
Inspection Date: 2015-03-11T00:00:00.000  
Violation Code: 3010002 Failure to obtain and/or maintain an Active EPA ID.; 22 CCR 12 66262.12.

Record ID: DEH2005-HUPFP-206043  
Permit Status: Permit Renewed  
Active Permit: Y  
Facility Id Number: 37-000-206043  
Program Element: Hazardous Waste Generator  
Inspection Type: Routine  
Inspection Number: 5646453  
Return To Compliance Date: 2017-08-25T00:00:00.000  
Nov: No  
Violation Classification: Minor  
Underground Storage Tank Id: Not reported  
Container/Tank Id: Not reported  
Last Update: 2021-08-19T00:00:00.000  
Inspection Date: 2017-04-26T16:36:00.000  
Violation Code: 3010002 Failed to obtain and/or maintain an active EPA ID. 22 CCR 66262.12

Record ID: DEH2005-HUPFP-206043  
Permit Status: Permit Renewed  
Active Permit: Y  
Facility Id Number: 37-000-206043  
Program Element: Hazardous Waste Generator  
Inspection Type: Routine  
Inspection Number: 6154671  
Return To Compliance Date: Not reported  
Nov: Yes  
Violation Classification: Class I  
Underground Storage Tank Id: Not reported  
Container/Tank Id: Not reported  
Last Update: 2021-08-19T00:00:00.000  
Inspection Date: 2019-05-28T00:00:00.000  
Violation Code: 3050002 Failed to properly dispose of hazardous waste at an authorized facility. HSC 25189.5(a)

Record ID: DEH2005-HUPFP-206043  
Permit Status: Permit Renewed  
Active Permit: Y  
Facility Id Number: 37-000-206043  
Program Element: Hazardous Waste Generator  
Inspection Type: Routine  
Inspection Number: 6154671  
Return To Compliance Date: Not reported  
Nov: No

Map ID  
Direction  
Distance  
Elevation

MAP FINDINGS

Site

Database(s)

EDR ID Number  
EPA ID Number

**FOSTER METAL PRODUCTS (Continued)**

**S104751830**

Violation Classification: Class II  
Underground Storage Tank Id: Not reported  
Container/Tank Id: Not reported  
Last Update: 2021-08-19T00:00:00.000  
Inspection Date: 2019-05-28T00:00:00.000  
Violation Code: HMD0152 Failed to report &/or update the required inventory information for hazardous waste(s) generated at the facility in CERS. SDCC 68.904(a)(2)

Record ID: DEH2005-HUPFP-206043  
Permit Status: Permit Renewed  
Active Permit: Y  
Facility Id Number: 37-000-206043  
Program Element: Hazardous Waste Generator  
Inspection Type: Routine  
Inspection Number: 6154671  
Return To Compliance Date: Not reported  
Nov: Yes  
Violation Classification: Class I  
Underground Storage Tank Id: Not reported  
Container/Tank Id: Not reported  
Last Update: 2021-08-19T00:00:00.000  
Inspection Date: 2019-05-28T00:00:00.000  
Violation Code: 3010007 Failed to prepare a hazardous waste manifest for the transport of a waste for off-site transfer, treatment, storage, or disposal. HSC 25160(b)(1) or (2), 25160.2(b)(9); 22 CCR 66262.20(a)

Record ID: DEH2005-HUPFP-206043  
Permit Status: Permit Renewed  
Active Permit: Y  
Facility Id Number: 37-000-206043  
Program Element: Hazardous Materials Release Response Plans  
Inspection Type: Routine  
Inspection Number: 4418708  
Return To Compliance Date: 2015-06-05T00:00:00.000  
Nov: Yes  
Violation Classification: Class I  
Underground Storage Tank Id: Not reported  
Container/Tank Id: Not reported  
Last Update: 2021-08-19T00:00:00.000  
Inspection Date: 2015-03-11T00:00:00.000  
Violation Code: HMD1001 Unified Program Facility (UPF) permit was not obtained for the handling of hazardous materials; SDCC 68.905.

Record ID: DEH2005-HUPFP-206043  
Permit Status: Permit Renewed  
Active Permit: Y  
Facility Id Number: 37-000-206043  
Program Element: Hazardous Materials Release Response Plans  
Inspection Type: Routine  
Inspection Number: 4418708  
Return To Compliance Date: 2015-04-07T00:00:00.000  
Nov: No  
Violation Classification: Class II  
Underground Storage Tank Id: Not reported  
Container/Tank Id: Not reported  
Last Update: 2021-08-19T00:00:00.000

Map ID  
Direction  
Distance  
Elevation

MAP FINDINGS

Site

Database(s)

EDR ID Number  
EPA ID Number

**FOSTER METAL PRODUCTS (Continued)**

**S104751830**

Inspection Date: 2015-03-11T00:00:00.000  
Violation Code: 1010008 Failure to annually review and electronically certify that the business plan is complete, accurate, and up-to-date. For facilities with inventory that exceed EPCRA thresholds; failure to submit inventory reports (Activities, Owner/Operator, Hazardous Materials Descriptions and Map pages HSC 6.95 25508.2 / 19 CCR 4 2729.5(c)

Record ID: DEH2005-HUPFP-206043  
Permit Status: Permit Renewed  
Active Permit: Y  
Facility Id Number: 37-000-206043  
Program Element: Hazardous Materials Release Response Plans  
Inspection Type: Routine  
Inspection Number: 6154671  
Return To Compliance Date: Not reported  
Nov: No  
Violation Classification: Minor  
Underground Storage Tank Id: Not reported  
Container/Tank Id: Not reported  
Last Update: 2021-08-19T00:00:00.000  
Inspection Date: 2019-05-28T00:00:00.000  
Violation Code: 1010017 HMBP not readily available to facility personnel or the CUPA. HSC 25505(c)

Record ID: DEH2005-HUPFP-206043  
Permit Status: Permit Renewed  
Active Permit: Y  
Facility Id Number: 37-000-206043  
Program Element: Hazardous Materials Release Response Plans  
Inspection Type: Routine  
Inspection Number: 4418708  
Return To Compliance Date: 2015-04-07T00:00:00.000  
Nov: No  
Violation Classification: Class II  
Underground Storage Tank Id: Not reported  
Container/Tank Id: Not reported  
Last Update: 2021-08-19T00:00:00.000  
Inspection Date: 2015-03-11T00:00:00.000  
Violation Code: 1010002 Owner/Operator failed to complete and/or submit a Hazardous Materials Business Plan when storing hazardous materials at or above the thresholds quantities of 55 gallons/500 lbs/200 cubic feet; HSC 6.95 25508(a)1A

Record ID: DEH2005-HUPFP-206043  
Permit Status: Permit Renewed  
Active Permit: Y  
Facility Id Number: 37-000-206043  
Program Element: Hazardous Waste Generator  
Inspection Type: Routine  
Inspection Number: 6154671  
Return To Compliance Date: Not reported  
Nov: No  
Violation Classification: Class II  
Underground Storage Tank Id: Not reported  
Container/Tank Id: Not reported  
Last Update: 2021-08-19T00:00:00.000  
Inspection Date: 2019-05-28T00:00:00.000

Map ID  
Direction  
Distance  
Elevation

MAP FINDINGS

Site

Database(s)

EDR ID Number  
EPA ID Number

**FOSTER METAL PRODUCTS (Continued)**

**S104751830**

Violation Code: 3010002 Failed to obtain &/or maintain an active EPA ID Number. 22 CCR 66262.12(a)

Record ID: DEH2005-HUPFP-206043  
Permit Status: Permit Renewed  
Active Permit: Y  
Facility Id Number: 37-000-206043  
Program Element: Hazardous Waste Generator  
Inspection Type: Routine  
Inspection Number: 5646453  
Return To Compliance Date: 2017-08-25T00:00:00.000  
Nov: No  
Violation Classification: Minor  
Underground Storage Tank Id: Not reported  
Container/Tank Id: Not reported  
Last Update: 2021-08-19T00:00:00.000  
Inspection Date: 2017-04-26T16:36:00.000  
Violation Code: 3030007 Failed to properly label/date hazardous waste container and/or tank. 22 CCR 66262.34(f)

Record ID: DEH2005-HUPFP-206043  
Permit Status: Permit Renewed  
Active Permit: Y  
Facility Id Number: 37-000-206043  
Program Element: Hazardous Materials Release Response Plans  
Inspection Type: Routine  
Inspection Number: 5646453  
Return To Compliance Date: 2017-10-05T00:00:00.000  
Nov: No  
Violation Classification: Minor  
Underground Storage Tank Id: Not reported  
Container/Tank Id: Not reported  
Last Update: 2021-08-19T00:00:00.000  
Inspection Date: 2017-04-26T16:36:00.000  
Violation Code: 1010008 HMBP not certified annually as complete and accurate in CERS. HSC 25508.2

Record ID: DEH2005-HUPFP-206043  
Permit Status: Permit Renewed  
Active Permit: Y  
Facility Id Number: 37-000-206043  
Program Element: Hazardous Materials Release Response Plans  
Inspection Type: Routine  
Inspection Number: 6154671  
Return To Compliance Date: Not reported  
Nov: Yes  
Violation Classification: Class I  
Underground Storage Tank Id: Not reported  
Container/Tank Id: Not reported  
Last Update: 2021-08-19T00:00:00.000  
Inspection Date: 2019-05-28T00:00:00.000  
Violation Code: HMD1001 Unified Program Facility permit not obtained for hazardous materials. SDCC 68.905; 68.906, 68.907

Record ID: DEH2005-HUPFP-206043  
Permit Status: Permit Renewed  
Active Permit: Y

Map ID  
Direction  
Distance  
Elevation

MAP FINDINGS

Site

Database(s)

EDR ID Number  
EPA ID Number

**FOSTER METAL PRODUCTS (Continued)**

**S104751830**

Facility Id Number: 37-000-206043  
Program Element: Hazardous Waste Generator  
Inspection Type: Routine  
Inspection Number: 6154671  
Return To Compliance Date: Not reported  
Nov: Yes  
Violation Classification: Class I  
Underground Storage Tank Id: Not reported  
Container/Tank Id: Not reported  
Last Update: 2021-08-19T00:00:00.000  
Inspection Date: 2019-05-28T00:00:00.000  
Violation Code: 3050001 Failed to use a DTSC registered hazardous waste transporter to transport hazardous waste. HSC 25163(a)

Record ID: DEH2005-HUPFP-206043  
Permit Status: Permit Renewed  
Active Permit: Y  
Facility Id Number: 37-000-206043  
Program Element: Hazardous Waste Generator  
Inspection Type: Routine  
Inspection Number: 4418708  
Return To Compliance Date: 2015-04-10T00:00:00.000  
Nov: No  
Violation Classification: Minor  
Underground Storage Tank Id: Not reported  
Container/Tank Id: Not reported  
Last Update: 2021-08-19T00:00:00.000  
Inspection Date: 2015-03-11T00:00:00.000  
Violation Code: 3030011 Failure of the universal waste handler to properly process accumulated universal waste within a maximum accumulation time of one year and /or demonstrate the length of time that the universal waste has been accumulated from the date it became a waste or was received. The universal waste handler may make this demonstration by: 1) Placing the universal waste in a container and marking or labeling the container with the earliest date that any universal waste in the container became a waste or was received; 2) Marking or labeling the individual item of universal waste (e.g., each battery or thermostat) with the date it became a waste or was received; 3) Maintaining an inventory system onsite that identifies the date the universal waste being accumulated became a waste or was received; 4) Maintaining an inventory system onsite that identifies the earliest date that any universal waste in a group of items of universal waste or a group of containers of universal waste became a waste or was received; 5) Placing the universal waste in a specific accumulation area and marking or labeling the area to identify the earliest date that any universal waste in the area became a waste or was received; or 6) Any other method which clearly demonstrates the length of time that the universal waste has been accumulated from the date it became a waste or was received. 22 CCR 23 66273.35.

Record ID: DEH2005-HUPFP-206043  
Permit Status: Permit Renewed  
Active Permit: Y  
Facility Id Number: 37-000-206043  
Program Element: Hazardous Materials Release Response Plans  
Inspection Type: Routine  
Inspection Number: 4418708

Map ID  
Direction  
Distance  
Elevation

MAP FINDINGS

Site

Database(s)

EDR ID Number  
EPA ID Number

**FOSTER METAL PRODUCTS (Continued)**

**S104751830**

Return To Compliance Date: 2015-04-07T00:00:00.000  
Nov: No  
Violation Classification: Minor  
Underground Storage Tank Id: Not reported  
Container/Tank Id: Not reported  
Last Update: 2021-08-19T00:00:00.000  
Inspection Date: 2015-03-11T00:00:00.000  
Violation Code: 1010003 Owner/Operator failed to complete and/or submit the Business Activities Page and/or Business Owner Operator Identification Page; 19 CCR 4 2729.2(a)(1).

Waste and Materials:

Record ID: DEH2005-HUPFP-206043  
Permit Status: Issued  
Active Permit: Y  
Child Record Id: DEH2021-HCHEM-0304000  
Trade Secret: N  
Hazardous Material Type: Pure  
Last Updated: 2021-07-14T12:57:26.000  
Chemical Name: Ashes  
Common Name: Sacrete Mortar/Stucco Mix  
Case Number: 68131-74-8

Record ID: DEH2005-HUPFP-206043  
Permit Status: Issued  
Active Permit: Y  
Child Record Id: DEH2021-HCHEM-0304001  
Trade Secret: N  
Hazardous Material Type: Mixture  
Last Updated: 2021-07-14T12:57:26.000  
Chemical Name: Carbonic acid, lithium salt (1:2)  
Common Name: PMP Anchor Cement (Pour Rock)  
Case Number: 554-13-2

Record ID: DEH2005-HUPFP-206043  
Permit Status: Permit Renewed  
Active Permit: Y  
Child Record Id: DEH2015-HCHEM-0061612  
Trade Secret: N  
Hazardous Material Type: Pure  
Last Updated: 2017-07-13T00:57:31.000  
Chemical Name: OXYGEN GAS  
Common Name: OXYGEN GAS  
Case Number: 7782-44-7

Record ID: DEH2005-HUPFP-206043  
Permit Status: Permit Renewed  
Active Permit: Y  
Child Record Id: DEH2015-HCHEM-0061613  
Trade Secret: N  
Hazardous Material Type: Pure  
Last Updated: 2017-07-13T00:57:31.000  
Chemical Name: ACETYLENE GAS  
Common Name: ACETYLENE GAS  
Case Number: 74-86-2

Record ID: DEH2005-HUPFP-206043

Map ID  
Direction  
Distance  
Elevation

MAP FINDINGS

Site

Database(s)

EDR ID Number  
EPA ID Number

**FOSTER METAL PRODUCTS (Continued)**

**S104751830**

Permit Status: Permit Renewed  
Active Permit: Y  
Child Record Id: DEH2015-HCHEM-0061614  
Trade Secret: N  
Hazardous Material Type: Pure  
Last Updated: 2017-07-13T00:57:31.000  
Chemical Name: PROPANE  
Common Name: PROPANE  
Case Number: 68476-85-7

Record ID: DEH2005-HUPFP-206043  
Permit Status: Permit Renewed  
Active Permit: Y  
Child Record Id: DEH2015-HCHEM-0061615  
Trade Secret: N  
Hazardous Material Type: Pure  
Last Updated: 2017-07-13T00:57:31.000  
Chemical Name: Carbon Dioxide  
Common Name: Carbon Dioxide  
Case Number: 124-38-9

Record ID: DEH2005-HUPFP-206043  
Permit Status: Permit Renewed  
Active Permit: Y  
Child Record Id: DEH2015-HWAST-0046339  
Trade Secret: N  
Hazardous Material Type: Not reported  
Last Updated: 2017-07-13T00:57:32.000  
Chemical Name: WASTE 461 PAINT SLUDGE  
Common Name: THINNER, ACETONE WASTE  
Case Number: Not reported

Record ID: DEH2005-HUPFP-206043  
Permit Status: Issued  
Active Permit: Y  
Child Record Id: DEH2021-HWAST-0271780  
Trade Secret: N  
Hazardous Material Type: Not reported  
Last Updated: 2021-07-14T12:57:26.000  
Chemical Name: Not reported  
Common Name: Waste oil  
Case Number: Not reported

Record ID: DEH2005-HUPFP-206043  
Permit Status: Permit Renewed  
Active Permit: Y  
Child Record Id: DEH2021-HCHEM-0304826  
Trade Secret: N  
Hazardous Material Type: Mixture  
Last Updated: 2021-08-19T02:31:53.000  
Chemical Name: Silicon Dioxide  
Common Name: High Strength Concrete Mix  
Case Number: 14808-60-7

Record ID: DEH2005-HUPFP-206043  
Permit Status: Issued  
Active Permit: Y

Map ID  
Direction  
Distance  
Elevation

MAP FINDINGS

Site

Database(s)

EDR ID Number  
EPA ID Number

**FOSTER METAL PRODUCTS (Continued)**

**S104751830**

Child Record Id: DEH2021-HCHEM-0303999  
Trade Secret: N  
Hazardous Material Type: Pure  
Last Updated: 2021-07-14T12:57:26.000  
Chemical Name: Propane  
Common Name: Propane  
Case Number: 74-98-6

Record ID: DEH2005-HUPFP-206043  
Permit Status: Issued  
Active Permit: Y  
Child Record Id: DEH2021-HCHEM-0304002  
Trade Secret: N  
Hazardous Material Type: Mixture  
Last Updated: 2021-07-14T12:57:26.000  
Chemical Name: Silicon Dioxide  
Common Name: High Strength Concrete Mix  
Case Number: 14808-60-7

Record ID: DEH2005-HUPFP-206043  
Permit Status: Permit Renewed  
Active Permit: Y  
Child Record Id: DEH2021-HCHEM-0304823  
Trade Secret: N  
Hazardous Material Type: Pure  
Last Updated: 2021-08-19T02:31:53.000  
Chemical Name: Propane  
Common Name: Propane  
Case Number: 74-98-6

Record ID: DEH2005-HUPFP-206043  
Permit Status: Permit Renewed  
Active Permit: Y  
Child Record Id: DEH2021-HCHEM-0304824  
Trade Secret: N  
Hazardous Material Type: Pure  
Last Updated: 2021-08-19T02:31:53.000  
Chemical Name: Ashes  
Common Name: Sacrete Mortar/Stucco Mix  
Case Number: 68131-74-8

Record ID: DEH2005-HUPFP-206043  
Permit Status: Permit Renewed  
Active Permit: Y  
Child Record Id: DEH2021-HCHEM-0304825  
Trade Secret: N  
Hazardous Material Type: Mixture  
Last Updated: 2021-08-19T02:31:53.000  
Chemical Name: Carbonic acid, lithium salt (1:2)  
Common Name: PMP Anchor Cement (Pour Rock)  
Case Number: 554-13-2

Record ID: DEH2005-HUPFP-206043  
Permit Status: Permit Renewed  
Active Permit: Y  
Child Record Id: DEH2021-HWAST-0272638  
Trade Secret: N

Map ID  
Direction  
Distance  
Elevation

MAP FINDINGS

Site

Database(s)

EDR ID Number  
EPA ID Number

**FOSTER METAL PRODUCTS (Continued)**

**S104751830**

Hazardous Material Type: Not reported  
Last Updated: 2021-08-19T02:31:53.000  
Chemical Name: Not reported  
Common Name: Waste oil  
Case Number: Not reported

Name: FOSTER METAL PRODUCTS INC  
Address: 3045 INDUSTRY ST  
City,State,Zip: OCEANSIDE, CA 92054  
Permit Number: 128933  
Business Type: 6HK35  
EPA Id Number: CAT080013352  
APN: 162-031-30-00  
Last HMMD Inspection: 04/18/2003  
Facility Telephone: 760-433-0922  
Permit Status: INAC  
Permit Expiration: 04/30/2003  
Date Last Updated: 11/02/2012  
Facility Owner: FOSTER METAL PRODUCTS, INC  
Facility Mailing Address: 3045 INDUSTRY ST  
Facility Mailing City: OCEANSIDE  
Facility Mailing State: CA  
Facility Mailing Zip: 92054-4834  
UST Owner: Not reported  
Handle Regulated Hazmat: Y  
Own Or Operate UST: Not reported  
Subject To APSA: Not reported  
Generate Haz Waste: Y  
Treat Haz Waste: Not reported  
Generate Medical Waste: Not reported

Name: CAMPBELL CERTIFIED, INC  
Address: 3045 INDUSTRY ST  
City,State,Zip: OCEANSIDE, CA 92054  
Permit Number: 206043  
Business Type: 6HK35  
EPA Id Number: Not reported  
APN: 162-031-30-00  
Last HMMD Inspection: 04/12/2011  
Facility Telephone: 760-722-9353  
Permit Status: OPEN  
Permit Expiration: 04/30/2013  
Date Last Updated: 11/02/2012  
Facility Owner: CAMPBELL CERTIFIED INC  
Facility Mailing Address: 1629 ORD WAY  
Facility Mailing City: OCEANSIDE  
Facility Mailing State: CA  
Facility Mailing Zip: 92056  
UST Owner: Not reported  
Handle Regulated Hazmat: Y  
Own Or Operate UST: Not reported  
Subject To APSA: Not reported  
Generate Haz Waste: Y  
Treat Haz Waste: Not reported  
Generate Medical Waste: Not reported

Map ID  
Direction  
Distance  
Elevation

MAP FINDINGS

Site

Database(s)

EDR ID Number  
EPA ID Number

**FOSTER METAL PRODUCTS (Continued)**

**S104751830**

Inventory Active Permits (not SQG Medical):

Permit Number: 206043  
Update Date: 11/02/2012  
Case Number: 74-86-2  
Name: ACETYLENE GAS  
Other Information: Not reported  
Material Waste: Material  
Hazardous Categories 1: FIRE  
Hazardous Categories 2: Not reported

Permit Number: 206043  
Update Date: 11/02/2012  
Case Number: 7440-37-1  
Name: ARGON GAS  
Other Information: Not reported  
Material Waste: Material  
Hazardous Categories 1: PRESSURE RELEASE  
Hazardous Categories 2: Not reported

Permit Number: 206043  
Update Date: 11/02/2012  
Case Number: 7727-37-9  
Name: NITROGEN GAS  
Other Information: Not reported  
Material Waste: Material  
Hazardous Categories 1: FIRE  
Hazardous Categories 2: PRESSURE RELEASE

Permit Number: 206043  
Update Date: 11/02/2012  
Case Number: 7782-44-7  
Name: OXYGEN GAS  
Other Information: Not reported  
Material Waste: Material  
Hazardous Categories 1: PRESSURE RELEASE  
Hazardous Categories 2: Not reported

Permit Number: 206043  
Update Date: 11/02/2012  
Case Number: 68476-85-7  
Name: PROPANE  
Other Information: Not reported  
Material Waste: Material  
Hazardous Categories 1: FIRE  
Hazardous Categories 2: PRESSURE RELEASE

Permit Number: 206043  
Update Date: 11/02/2012  
Case Number: Not reported  
Name: WASTE 461 PAINT SLUDGE  
Other Information: THINNER, ACETONE WASTE  
Material Waste: Waste  
Hazardous Categories 1: Not reported  
Hazardous Categories 2: Not reported

Violations Active Permits:

Map ID  
Direction  
Distance  
Elevation

MAP FINDINGS

Site

Database(s)

EDR ID Number  
EPA ID Number

**FOSTER METAL PRODUCTS (Continued)**

**S104751830**

Permit Number: 206043  
Update Date: 11/02/2012  
Inspection Date: 04/12/2011  
Violation Code: 6HV0132  
Violation: EPA ID NUMBER NOT OBTAINED/MAINTAINED  
Violation Citation: Generator of hazardous waste has not obtained/maintained an EPA identification number. CCR 66262.12(a)  
Activity: ACTIVE

Permit Number: 206043  
Update Date: 11/02/2012  
Inspection Date: 04/12/2011  
Violation Code: 6HV0135  
Violation: MANIFESTS/RECEIPTS FOR 3 YEARS NOT ONSIT  
Violation Citation: Hazardous waste manifests/receipts for 3 years are not maintained onsite to document proper disposal of hazardous waste. CCR 66262.40(a) & 25160.2(b)(3)  
Activity: ACTIVE

Permit Number: 206043  
Update Date: 11/02/2012  
Inspection Date: 04/23/2007  
Violation Code: 6HV0227  
Violation: HAZWASTE TANK/CONTAINER W/O LABEL/DATE  
Violation Citation: Failed to properly label/date hazardous waste container &/or tank. 66262.34(f)  
Activity: ACTIVE

Permit Number: 206043  
Update Date: 11/02/2012  
Inspection Date: 04/23/2007  
Violation Code: 6HV0228  
Violation: CONTAINER NOT KEPT CLOSED  
Violation Citation: Failed to keep container closed. CFR 265.173  
Activity: ACTIVE

Permit Number: 206043  
Update Date: 11/02/2012  
Inspection Date: 04/23/2007  
Violation Code: 6HV0234  
Violation: FACILITY NOT OPERATED TO MINIM. RELEASE  
Violation Citation: Did not maintain &/or operate facility to prevent release or fire. CFR 265.31  
Activity: ACTIVE

Permit Number: 206043  
Update Date: 11/02/2012  
Inspection Date: 11/16/2005  
Violation Code: 6HV0131  
Violation: UPF Permit NOT OBTAINED for HAZWASTE  
Violation Citation: A Unified Program Facility permit has not been obtained for the generation of hazardous waste. 68.905  
Activity: ACTIVE

Permit Number: 206043  
Update Date: 11/02/2012  
Inspection Date: 11/16/2005

Map ID  
Direction  
Distance  
Elevation

MAP FINDINGS

Site

Database(s)

EDR ID Number  
EPA ID Number

**FOSTER METAL PRODUCTS (Continued)**

**S104751830**

Violation Code: 6HV0406  
Violation: CONT PLAN NOT PREPARED/ONSITE  
Violation Citation: Owner/Operator has not prepared an Emergency Contingency Plan, or maintained a copy on site, or submitted a copy to the HMMD. CCR 66265.51(a), 66265.53(a)&(b)  
Activity: ACTIVE

**CERS HAZ WASTE:**

Name: FENCECORP, INC  
Address: 3045 INDUSTRY ST  
City,State,Zip: OCEANSIDE, CA 92054  
Site ID: 576310  
CERS ID: 10372555  
CERS Description: Hazardous Waste Generator

**NPDES:**

Name: CAMPBELL CERTIFIED INC  
Address: 3045 INDUSTRY ST  
City,State,Zip: OCEANSIDE, CA 92054  
Facility Status: Not reported  
NPDES Number: Not reported  
Region: Not reported  
Agency Number: Not reported  
Regulatory Measure ID: Not reported  
Place ID: Not reported  
Order Number: Not reported  
WDID: 9 371026188  
Regulatory Measure Type: Industrial  
Program Type: Not reported  
Adoption Date Of Regulatory Measure: Not reported  
Effective Date Of Regulatory Measure: Not reported  
Termination Date Of Regulatory Measure: Not reported  
Expiration Date Of Regulatory Measure: Not reported  
Discharge Address: Not reported  
Discharge Name: Not reported  
Discharge City: Not reported  
Discharge State: Not reported  
Discharge Zip: Not reported  
Status: Terminated  
Status Date: 03/19/2021  
Operator Name: CAMPBELL CERTIFIED INC  
Operator Address: 1629 ORD WAY  
Operator City: OCEANSIDE  
Operator State: California  
Operator Zip: 92056

**NPDES as of 03/2018:**

NPDES Number: Not reported  
Status: Not reported  
Agency Number: Not reported  
Region: 9  
Regulatory Measure ID: 461815  
Order Number: Not reported  
Regulatory Measure Type: Industrial  
Place ID: Not reported  
WDID: 9 371026188

Map ID  
Direction  
Distance  
Elevation

MAP FINDINGS

Site

Database(s)

EDR ID Number  
EPA ID Number

**FOSTER METAL PRODUCTS (Continued)**

**S104751830**

Program Type:	Not reported
Adoption Date Of Regulatory Measure:	Not reported
Effective Date Of Regulatory Measure:	Not reported
Expiration Date Of Regulatory Measure:	Not reported
Termination Date Of Regulatory Measure:	Not reported
Discharge Name:	Not reported
Discharge Address:	Not reported
Discharge City:	Not reported
Discharge State:	Not reported
Discharge Zip:	Not reported
Received Date:	08/26/2015
Processed Date:	10/08/2015
Status:	Active
Status Date:	10/08/2015
Place Size:	1.24
Place Size Unit:	Acres
Contact:	Mark Campbell
Contact Title:	Not reported
Contact Phone:	760-722-9353
Contact Phone Ext:	Not reported
Contact Email:	mark@campbellcertified.com
Operator Name:	CAMPBELL CERTIFIED INC
Operator Address:	3045 INDUSTRY ST
Operator City:	OCEANSIDE
Operator State:	California
Operator Zip:	92054
Operator Contact:	Mark Campbell
Operator Contact Title:	Not reported
Operator Contact Phone:	760-722-9353
Operator Contact Phone Ext:	Not reported
Operator Contact Email:	mark@campbellcertified.com
Operator Type:	Private Business
Developer:	Not reported
Developer Address:	Not reported
Developer City:	Not reported
Developer State:	California
Developer Zip:	Not reported
Developer Contact:	Not reported
Developer Contact Title:	Not reported
Constype Linear Utility Ind:	Not reported
Emergency Phone:	Not reported
Emergency Phone Ext:	Not reported
Constype Above Ground Ind:	Not reported
Constype Below Ground Ind:	Not reported
Constype Cable Line Ind:	Not reported
Constype Comm Line Ind:	Not reported
Constype Commercial Ind:	Not reported
Constype Electrical Line Ind:	Not reported
Constype Gas Line Ind:	Not reported
Constype Industrial Ind:	Not reported
Constype Other Description:	Not reported
Constype Other Ind:	Not reported
Constype Recons Ind:	Not reported
Constype Residential Ind:	Not reported
Constype Transport Ind:	Not reported
Constype Utility Description:	Not reported
Constype Utility Ind:	Not reported

Map ID  
Direction  
Distance  
Elevation

MAP FINDINGS

Site

Database(s)

EDR ID Number  
EPA ID Number

**FOSTER METAL PRODUCTS (Continued)**

**S104751830**

Constype Water Sewer Ind:	Not reported
Dir Discharge Uswater Ind:	N
Receiving Water Name:	Loma Alta Creek
Certifier:	Mark Campbell
Certifier Title:	President
Certification Date:	26-AUG-15
Primary Sic:	3441-Fabricated Structural Metal
Secondary Sic:	Not reported
Tertiary Sic:	Not reported
NPDES Number:	CAS000001
Status:	Active
Agency Number:	0
Region:	9
Regulatory Measure ID:	461815
Order Number:	97-03-DWQ
Regulatory Measure Type:	Enrollee
Place ID:	Not reported
WDID:	9 37I026188
Program Type:	Industrial
Adoption Date Of Regulatory Measure:	Not reported
Effective Date Of Regulatory Measure:	10/08/2015
Expiration Date Of Regulatory Measure:	Not reported
Termination Date Of Regulatory Measure:	Not reported
Discharge Name:	CAMPBELL CERTIFIED INC
Discharge Address:	1629 ORD WAY
Discharge City:	OCEANSIDE
Discharge State:	California
Discharge Zip:	92056
Received Date:	Not reported
Processed Date:	Not reported
Status:	Not reported
Status Date:	Not reported
Place Size:	Not reported
Place Size Unit:	Not reported
Contact:	Not reported
Contact Title:	Not reported
Contact Phone:	Not reported
Contact Phone Ext:	Not reported
Contact Email:	Not reported
Operator Name:	Not reported
Operator Address:	Not reported
Operator City:	Not reported
Operator State:	Not reported
Operator Zip:	Not reported
Operator Contact:	Not reported
Operator Contact Title:	Not reported
Operator Contact Phone:	Not reported
Operator Contact Phone Ext:	Not reported
Operator Contact Email:	Not reported
Operator Type:	Not reported
Developer:	Not reported
Developer Address:	Not reported
Developer City:	Not reported
Developer State:	Not reported
Developer Zip:	Not reported
Developer Contact:	Not reported

Map ID  
Direction  
Distance  
Elevation

MAP FINDINGS

Site

Database(s)

EDR ID Number  
EPA ID Number

**FOSTER METAL PRODUCTS (Continued)**

**S104751830**

Developer Contact Title: Not reported  
Constype Linear Utility Ind: Not reported  
Emergency Phone: Not reported  
Emergency Phone Ext: Not reported  
Constype Above Ground Ind: Not reported  
Constype Below Ground Ind: Not reported  
Constype Cable Line Ind: Not reported  
Constype Comm Line Ind: Not reported  
Constype Commercial Ind: Not reported  
Constype Electrical Line Ind: Not reported  
Constype Gas Line Ind: Not reported  
Constype Industrial Ind: Not reported  
Constype Other Description: Not reported  
Constype Other Ind: Not reported  
Constype Recons Ind: Not reported  
Constype Residential Ind: Not reported  
Constype Transport Ind: Not reported  
Constype Utility Description: Not reported  
Constype Utility Ind: Not reported  
Constype Water Sewer Ind: Not reported  
Dir Discharge Uswater Ind: Not reported  
Receiving Water Name: Not reported  
Certifier: Not reported  
Certifier Title: Not reported  
Certification Date: Not reported  
Primary Sic: Not reported  
Secondary Sic: Not reported  
Tertiary Sic: Not reported

Name: CAMPBELL CERTIFIED INC  
Address: 3045 INDUSTRY ST  
City,State,Zip: OCEANSIDE, CA 92054  
Facility Status: Terminated  
NPDES Number: CAS000001  
Region: 9  
Agency Number: 0  
Regulatory Measure ID: 461815  
Place ID: Not reported  
Order Number: 97-03-DWQ  
WDID: 9 371026188  
Regulatory Measure Type: Enrollee  
Program Type: Industrial  
Adoption Date Of Regulatory Measure: Not reported  
Effective Date Of Regulatory Measure: 10/08/2015  
Termination Date Of Regulatory Measure: 03/19/2021  
Expiration Date Of Regulatory Measure: Not reported  
Discharge Address: 1629 ORD WAY  
Discharge Name: CAMPBELL CERTIFIED INC  
Discharge City: OCEANSIDE  
Discharge State: California  
Discharge Zip: 92056  
Status: Not reported  
Status Date: Not reported  
Operator Name: Not reported  
Operator Address: Not reported  
Operator City: Not reported

Map ID  
Direction  
Distance  
Elevation

MAP FINDINGS

Site

Database(s)

EDR ID Number  
EPA ID Number

**FOSTER METAL PRODUCTS (Continued)**

**S104751830**

Operator State:	Not reported
Operator Zip:	Not reported
NPDES as of 03/2018:	
NPDES Number:	Not reported
Status:	Not reported
Agency Number:	Not reported
Region:	9
Regulatory Measure ID:	461815
Order Number:	Not reported
Regulatory Measure Type:	Industrial
Place ID:	Not reported
WDID:	9 371026188
Program Type:	Not reported
Adoption Date Of Regulatory Measure:	Not reported
Effective Date Of Regulatory Measure:	Not reported
Expiration Date Of Regulatory Measure:	Not reported
Termination Date Of Regulatory Measure:	Not reported
Discharge Name:	Not reported
Discharge Address:	Not reported
Discharge City:	Not reported
Discharge State:	Not reported
Discharge Zip:	Not reported
Received Date:	08/26/2015
Processed Date:	10/08/2015
Status:	Active
Status Date:	10/08/2015
Place Size:	1.24
Place Size Unit:	Acres
Contact:	Mark Campbell
Contact Title:	Not reported
Contact Phone:	760-722-9353
Contact Phone Ext:	Not reported
Contact Email:	mark@campbellcertified.com
Operator Name:	CAMPBELL CERTIFIED INC
Operator Address:	3045 INDUSTRY ST
Operator City:	OCEANSIDE
Operator State:	California
Operator Zip:	92054
Operator Contact:	Mark Campbell
Operator Contact Title:	Not reported
Operator Contact Phone:	760-722-9353
Operator Contact Phone Ext:	Not reported
Operator Contact Email:	mark@campbellcertified.com
Operator Type:	Private Business
Developer:	Not reported
Developer Address:	Not reported
Developer City:	Not reported
Developer State:	California
Developer Zip:	Not reported
Developer Contact:	Not reported
Developer Contact Title:	Not reported
Constype Linear Utility Ind:	Not reported
Emergency Phone:	Not reported
Emergency Phone Ext:	Not reported
Constype Above Ground Ind:	Not reported
Constype Below Ground Ind:	Not reported
Constype Cable Line Ind:	Not reported

Map ID  
Direction  
Distance  
Elevation

MAP FINDINGS

Site

Database(s)

EDR ID Number  
EPA ID Number

**FOSTER METAL PRODUCTS (Continued)**

**S104751830**

Constype Comm Line Ind:	Not reported
Constype Commercial Ind:	Not reported
Constype Electrical Line Ind:	Not reported
Constype Gas Line Ind:	Not reported
Constype Industrial Ind:	Not reported
Constype Other Description:	Not reported
Constype Other Ind:	Not reported
Constype Recons Ind:	Not reported
Constype Residential Ind:	Not reported
Constype Transport Ind:	Not reported
Constype Utility Description:	Not reported
Constype Utility Ind:	Not reported
Constype Water Sewer Ind:	Not reported
Dir Discharge Uswater Ind:	N
Receiving Water Name:	Loma Alta Creek
Certifier:	Mark Campbell
Certifier Title:	President
Certification Date:	26-AUG-15
Primary Sic:	3441-Fabricated Structural Metal
Secondary Sic:	Not reported
Tertiary Sic:	Not reported
NPDES Number:	CAS000001
Status:	Active
Agency Number:	0
Region:	9
Regulatory Measure ID:	461815
Order Number:	97-03-DWQ
Regulatory Measure Type:	Enrollee
Place ID:	Not reported
WDID:	9 37I026188
Program Type:	Industrial
Adoption Date Of Regulatory Measure:	Not reported
Effective Date Of Regulatory Measure:	10/08/2015
Expiration Date Of Regulatory Measure:	Not reported
Termination Date Of Regulatory Measure:	Not reported
Discharge Name:	CAMPBELL CERTIFIED INC
Discharge Address:	1629 ORD WAY
Discharge City:	OCEANSIDE
Discharge State:	California
Discharge Zip:	92056
Received Date:	Not reported
Processed Date:	Not reported
Status:	Not reported
Status Date:	Not reported
Place Size:	Not reported
Place Size Unit:	Not reported
Contact:	Not reported
Contact Title:	Not reported
Contact Phone:	Not reported
Contact Phone Ext:	Not reported
Contact Email:	Not reported
Operator Name:	Not reported
Operator Address:	Not reported
Operator City:	Not reported
Operator State:	Not reported
Operator Zip:	Not reported

Map ID  
Direction  
Distance  
Elevation

MAP FINDINGS

Site

Database(s)

EDR ID Number  
EPA ID Number

**FOSTER METAL PRODUCTS (Continued)**

**S104751830**

Operator Contact:	Not reported
Operator Contact Title:	Not reported
Operator Contact Phone:	Not reported
Operator Contact Phone Ext:	Not reported
Operator Contact Email:	Not reported
Operator Type:	Not reported
Developer:	Not reported
Developer Address:	Not reported
Developer City:	Not reported
Developer State:	Not reported
Developer Zip:	Not reported
Developer Contact:	Not reported
Developer Contact Title:	Not reported
Constype Linear Utility Ind:	Not reported
Emergency Phone:	Not reported
Emergency Phone Ext:	Not reported
Constype Above Ground Ind:	Not reported
Constype Below Ground Ind:	Not reported
Constype Cable Line Ind:	Not reported
Constype Comm Line Ind:	Not reported
Constype Commercial Ind:	Not reported
Constype Electrical Line Ind:	Not reported
Constype Gas Line Ind:	Not reported
Constype Industrial Ind:	Not reported
Constype Other Description:	Not reported
Constype Other Ind:	Not reported
Constype Recons Ind:	Not reported
Constype Residential Ind:	Not reported
Constype Transport Ind:	Not reported
Constype Utility Description:	Not reported
Constype Utility Ind:	Not reported
Constype Water Sewer Ind:	Not reported
Dir Discharge Uswater Ind:	Not reported
Receiving Water Name:	Not reported
Certifier:	Not reported
Certifier Title:	Not reported
Certification Date:	Not reported
Primary Sic:	Not reported
Secondary Sic:	Not reported
Tertiary Sic:	Not reported

**CIWQS:**

Name:	CAMPBELL CERTIFIED INC
Address:	3045 INDUSTRY ST
City,State,Zip:	OCEANSIDE, CA 92054
Agency:	CAMPBELL CERTIFIED INC
Agency Address:	1629 ORD WAY, Oceanside, CA 92056
Place/Project Type:	Industrial - Fabricated Structural Metal
SIC/NAICS:	3441
Region:	9
Program:	INDSTW
Regulatory Measure Status:	Terminated
Regulatory Measure Type:	Storm water industrial
Order Number:	2014-0057-DWQ
WDID:	9 37I026188
NPDES Number:	CAS000001

Map ID  
Direction  
Distance  
Elevation

MAP FINDINGS

Site

Database(s)

EDR ID Number  
EPA ID Number

**FOSTER METAL PRODUCTS (Continued)**

**S104751830**

Adoption Date: Not reported  
Effective Date: 10/08/2015  
Termination Date: 03/19/2021  
Expiration/Review Date: Not reported  
Design Flow: Not reported  
Major/Minor: Not reported  
Complexity: Not reported  
TTWQ: Not reported  
Enforcement Actions within 5 years: 0  
Violations within 5 years: 0  
Latitude: 33.200505  
Longitude: -117.335604

**CERS:**

Name: FOSTER METAL PRODUCTS INC  
Address: 3045 INDUSTRY ST  
City,State,Zip: OCEANSIDE, CA 920544834  
Site ID: 228347  
CERS ID: T0608116723  
CERS Description: Cleanup Program Site

**Affiliation:**

Affiliation Type Desc: Local Agency Caseworker  
Entity Name: SCOTT WELDON - SAN DIEGO COUNTY LOP  
Entity Title: Not reported  
Affiliation Address: P.O. Box 129261  
Affiliation City: San Diego  
Affiliation State: CA  
Affiliation Country: Not reported  
Affiliation Zip: Not reported  
Affiliation Phone: ,

Name: FENCECORP, INC  
Address: 3045 INDUSTRY ST  
City,State,Zip: OCEANSIDE, CA 92054  
Site ID: 576310  
CERS ID: 10372555  
CERS Description: Chemical Storage Facilities

**Violations:**

Site ID: 576310  
Site Name: FenceCorp, Inc  
Violation Date: 05-28-2019  
Citation: HSC 6.95 25505(c) - California Health and Safety Code, Chapter 6.95, Section(s) 25505(c)  
Violation Description: Failure to have a business plan readily available to personnel of the business or the unified program facility with responsibilities for emergency response or training.  
Violation Notes: Inspection Sequence ID:6154671  
Violation Division: San Diego County Department of Env Health  
Violation Program: HMRRP  
Violation Source: CERS,

Site ID: 576310  
Site Name: FenceCorp, Inc  
Violation Date: 05-28-2019  
Citation: HSC 6.95 25508(a)(1) - California Health and Safety Code, Chapter

Map ID  
Direction  
Distance  
Elevation

MAP FINDINGS

Site

Database(s)

EDR ID Number  
EPA ID Number

**FOSTER METAL PRODUCTS (Continued)**

**S104751830**

Violation Description: 6.95, Section(s) 25508(a)(1)  
Failure to annually review and electronically certify that the business plan is complete and accurate on or before the annual due date.

Violation Notes: Inspection Sequence ID:6154671  
Violation Division: San Diego County Department of Env Health  
Violation Program: HMRRP  
Violation Source: CERS,

Site ID: 576310  
Site Name: FenceCorp, Inc  
Violation Date: 05-28-2019  
Citation: HSC 6.5 Multiple - California Health and Safety Code, Chapter 6.5, Section(s) Multiple

Violation Description: Hazardous Waste Generator Program - Administration/Documentation - General

Violation Notes: Inspection Sequence ID:6154671;Violation:HMD0131 Unified Program Facility Permit not obtained &/or maintained for the generation of hazardous waste. SDCC 68.905

Violation Division: San Diego County Department of Env Health  
Violation Program: HW  
Violation Source: CERS,

Site ID: 576310  
Site Name: FenceCorp, Inc  
Violation Date: 05-28-2019  
Citation: HSC 6.95 25510(a) - California Health and Safety Code, Chapter 6.95, Section(s) 25510(a)

Violation Description: Failure to report a release or threatened release of a hazardous material to the unified program agency and to OES.

Violation Notes: Inspection Sequence ID:6154671  
Violation Division: San Diego County Department of Env Health  
Violation Program: HMRRP  
Violation Source: CERS,

Site ID: 576310  
Site Name: FenceCorp, Inc  
Violation Date: 04-26-2017  
Citation: 22 CCR 12 66262.34(d) - California Code of Regulations, Title 22, Chapter 12, Section(s) 66262.34(d)

Violation Description: Failure to send hazardous waste offsite for treatment, storage, or disposal within 180 days (or 270 days if waste is transported over 200 miles) for a generator who generates less than 1000 kilogram per month if all of the following conditions are met: (1) The quantity of hazardous waste accumulated onsite never exceeds 6,000 kilograms. (2) The generator complies with the requirements of 40 Code of Federal Regulations section 262.34(d), (e) and (f). (3) The generator does not hold acutely hazardous waste or extremely hazardous waste in an amount greater than one kilogram for more than 90 days.

Violation Notes: Returned to compliance on 08/25/2017.  
Violation Division: San Diego County Department of Env Health  
Violation Program: HW  
Violation Source: CERS,

Site ID: 576310  
Site Name: FenceCorp, Inc  
Violation Date: 05-28-2019

Map ID  
Direction  
Distance  
Elevation

MAP FINDINGS

Site

Database(s)

EDR ID Number  
EPA ID Number

**FOSTER METAL PRODUCTS (Continued)**

**S104751830**

Citation: HSC 6.5 Multiple - California Health and Safety Code, Chapter 6.5, Section(s) Multiple  
Violation Description: Hazardous Waste Generator Program - Operations/Maintenance - General  
Violation Notes: Inspection Sequence ID:6154671;Violation:HMD0152 Failed to report &/or update the required inventory information for hazardous waste(s) generated at the facility in CERS. SDCC 68.904(a)(2)  
Violation Division: San Diego County Department of Env Health  
Violation Program: HW  
Violation Source: CERS,

Site ID: 576310  
Site Name: FenceCorp, Inc  
Violation Date: 05-28-2019  
Citation: HSC 6.5 25189.5(a),25201(a) - California Health and Safety Code, Chapter 6.5, Section(s) 25189.5(a),25201(a)  
Violation Description: Failure to dispose of hazardous waste at a facility which has a permit from DTSC or disposing of hazardous waste at any point which is not authorized according to HSC 6.5.  
Violation Notes: Inspection Sequence ID:6154671  
Violation Division: San Diego County Department of Env Health  
Violation Program: HW  
Violation Source: CERS,

Site ID: 576310  
Site Name: FenceCorp, Inc  
Violation Date: 05-28-2019  
Citation: HSC 6.95 Multiple - California Health and Safety Code, Chapter 6.95, Section(s) Multiple  
Violation Description: Business Plan Program - Administration/Documentation - General  
Violation Notes: Inspection Sequence ID:6154671;Violation:HMD1001 Unified Program Facility permit not obtained for hazardous materials. SDCC 68.905; 68.906, 68.907  
Violation Division: San Diego County Department of Env Health  
Violation Program: HMRRP  
Violation Source: CERS,

Site ID: 576310  
Site Name: FenceCorp, Inc  
Violation Date: 04-26-2017  
Citation: 22 CCR 12 66262.12 - California Code of Regulations, Title 22, Chapter 12, Section(s) 66262.12  
Violation Description: Failure to obtain an Identification Number prior to treating, storing, disposing of, transporting or offering for transportation any hazardous waste.  
Violation Notes: Returned to compliance on 08/25/2017.  
Violation Division: San Diego County Department of Env Health  
Violation Program: HW  
Violation Source: CERS,

Site ID: 576310  
Site Name: FenceCorp, Inc  
Violation Date: 03-11-2015  
Citation: 22 CCR 12 66262.40(a) - California Code of Regulations, Title 22, Chapter 12, Section(s) 66262.40(a)  
Violation Description: Failure to maintain uniform hazardous waste manifest, consolidated manifest, or bills of lading copies for three years.  
Violation Notes: Returned to compliance on 04/10/2015. Inspection Sequence ID:4418708

Map ID  
Direction  
Distance  
Elevation

MAP FINDINGS

Site

Database(s)

EDR ID Number  
EPA ID Number

**FOSTER METAL PRODUCTS (Continued)**

**S104751830**

Violation Division: San Diego County Department of Env Health  
Violation Program: HW  
Violation Source: CERS,

Site ID: 576310  
Site Name: FenceCorp, Inc  
Violation Date: 03-11-2015  
Citation: HSC 6.95 25508(d) - California Health and Safety Code, Chapter 6.95, Section(s) 25508(d)  
Violation Description: Failure to complete and/or electronically submit a business plan when storing/handling a hazardous material at or above reportable quantities.  
Violation Notes: Returned to compliance on 04/07/2015. Inspection Sequence ID:4418708  
Violation Division: San Diego County Department of Env Health  
Violation Program: HMRRP  
Violation Source: CERS,

Site ID: 576310  
Site Name: FenceCorp, Inc  
Violation Date: 03-11-2015  
Citation: 22 CCR 23 66273.35 - California Code of Regulations, Title 22, Chapter 23, Section(s) 66273.35  
Violation Description: Failure of the universal waste handler to properly process accumulated universal waste within a maximum accumulation time of one year and /or demonstrate the length of time that the universal waste has been accumulated from the date it became a waste or was received. The universal waste handler may make this demonstration by: 1) Placing the universal waste in a container and marking or labeling the container with the earliest date that any universal waste in the container became a waste or was received; 2) Marking or labeling the individual item of universal waste (e.g., each battery or thermostat) with the date it became a waste or was received; 3) Maintaining an inventory system onsite that identifies the date the universal waste being accumulated became a waste or was received; 4) Maintaining an inventory system onsite that identifies the earliest date that any universal waste in a group of items of universal waste or a group of containers of universal waste became a waste or was received; 5) Placing the universal waste in a specific accumulation area and marking or labeling the area to identify the earliest date that any universal waste in the area became a waste or was received; or 6) Any other method which clearly demonstrates the length of time that the universal waste has been accumulated from the date it became a waste or was received.  
Violation Notes: Returned to compliance on 04/10/2015. 3030011 Failure of the universal waste handler to properly process accumulated universal waste within a maximum accumulation time of one year and /or demonstrate the length of time that the universal waste has been accumulated from the date it became a waste or was received. The universal waste handler may make this demonstration by: 1) Placing the universal waste in a container and marking or labeling the container with the earliest date that any universal waste in the container became a waste or was received; 2) Marking or labeling the individual item of universal waste (e.g., each battery or thermostat) with the date it became a waste or was received; 3) Maintaining an inventory system onsite that identifies the date the universal waste being accumulated became a waste or was received; 4) Maintaining an inventory system onsite that identifies the earliest date that any universal waste in a group of items of

Map ID  
 Direction  
 Distance  
 Elevation

MAP FINDINGS

Site

Database(s)

EDR ID Number  
 EPA ID Number

**FOSTER METAL PRODUCTS (Continued)**

**S104751830**

<p>Violation Division:          Violation Program:          Violation Source:</p> <p>Site ID:          Site Name:          Violation Date:          Citation:</p> <p>Violation Description:</p> <p>Violation Notes:          Violation Division:          Violation Program:          Violation Source:</p> <p>Site ID:          Site Name:          Violation Date:          Citation:</p> <p>Violation Description:</p> <p>Violation Notes:          Violation Division:          Violation Program:          Violation Source:</p> <p>Site ID:          Site Name:          Violation Date:          Citation:</p> <p>Violation Description:          Violation Notes:          Violation Division:          Violation Program:          Violation Source:</p> <p>Site ID:          Site Name:          Violation Date:          Citation:</p> <p>Violation Description:          Violation Notes:          Violation Division:          Violation Program:          Violation Source:</p>	<p>universal waste or a group of containers of universal waste became a waste o</p> <p>San Diego County Department of Env Health          HW          CERS,</p> <p>576310          FenceCorp, Inc          05-28-2019          22 CCR 12 66262.12 - California Code of Regulations, Title 22, Chapter 12, Section(s) 66262.12</p> <p>Failure to obtain an Identification Number prior to treating, storing, disposing of, transporting or offering for transportation any hazardous waste.</p> <p>Inspection Sequence ID:6154671          San Diego County Department of Env Health          HW          CERS,</p> <p>576310          FenceCorp, Inc          05-28-2019          HSC 6.95 25508.1(a)-(f) - California Health and Safety Code, Chapter 6.95, Section(s) 25508.1(a)-(f)</p> <p>Failure to electronically update business plan within 30 days of any one of the following events: A 100 percent or more increase in the quantity of a previously disclosed material. Any handling of a previously undisclosed hazardous materials at or above reportable quantities. A change of business address, business ownership, or business name. A substantial change in the handler's operations that requires modification to any portion of the business plan.</p> <p>Inspection Sequence ID:6154671          San Diego County Department of Env Health          HMRRP          CERS,</p> <p>576310          FenceCorp, Inc          03-11-2015          22 CCR 12 66262.12 - California Code of Regulations, Title 22, Chapter 12, Section(s) 66262.12</p> <p>Failure to obtain and/or maintain an Active EPA ID.          Returned to compliance on 03/16/2015. Inspection Sequence ID:4418708          San Diego County Department of Env Health          HW          CERS,</p> <p>576310          FenceCorp, Inc          03-11-2015          HSC 6.95 25508.2 - California Health and Safety Code, Chapter 6.95, Section(s) 25508.2</p> <p>Failure to annually review and electronically certify that the business plan is complete, accurate, and up-to-date.          Returned to compliance on 04/07/2015. Inspection Sequence ID:4418708          San Diego County Department of Env Health          HMRRP</p>
---	--

Map ID  
Direction  
Distance  
Elevation

MAP FINDINGS

Site

Database(s)

EDR ID Number  
EPA ID Number

**FOSTER METAL PRODUCTS (Continued)**

**S104751830**

Violation Source: CERS,

Site ID: 576310  
Site Name: FenceCorp, Inc  
Violation Date: 05-28-2019  
Citation: HSC 6.5 25163(a) - California Health and Safety Code, Chapter 6.5, Section(s) 25163(a)  
Violation Description: Failure to use a DTSC registered hazardous waste transporter to transport hazardous waste or transporting hazardous waste without being a DTSC registered hazardous waste transporter.  
Violation Notes: Inspection Sequence ID:6154671  
Violation Division: San Diego County Department of Env Health  
Violation Program: HW  
Violation Source: CERS,

Site ID: 576310  
Site Name: FenceCorp, Inc  
Violation Date: 03-11-2015  
Citation: HSC 6.5 Multiple - California Health and Safety Code, Chapter 6.5, Section(s) Multiple  
Violation Description: Haz Waste Generator Program - Administration/Documentation - General  
Violation Notes: Returned to compliance on 06/05/2015. Inspection Sequence ID:4418708;Violation:HMD0131 No Unified Program Facility (UPF) permit not obtained for the generation of hazardous waste. SDCC 68.905.  
Violation Division: San Diego County Department of Env Health  
Violation Program: HW  
Violation Source: CERS,

Site ID: 576310  
Site Name: FenceCorp, Inc  
Violation Date: 04-26-2017  
Citation: HSC 6.95 25508(a)(1) - California Health and Safety Code, Chapter 6.95, Section(s) 25508(a)(1)  
Violation Description: Failure to annually review and electronically certify that the business plan is complete and accurate on or before the annual due date.  
Violation Notes: Returned to compliance on 10/05/2017.  
Violation Division: San Diego County Department of Env Health  
Violation Program: HMRRP  
Violation Source: CERS,

Site ID: 576310  
Site Name: FenceCorp, Inc  
Violation Date: 05-28-2019  
Citation: HSC 6.95 25505(a)(4) - California Health and Safety Code, Chapter 6.95, Section(s) 25505(a)(4)  
Violation Description: Failure to provide initial and annual training to all employees in safety procedures in the event of a release or threatened release of a hazardous material or failure to document and maintain training records for a minimum of three years.  
Violation Notes: Inspection Sequence ID:6154671  
Violation Division: San Diego County Department of Env Health  
Violation Program: HMRRP  
Violation Source: CERS,

Site ID: 576310  
Site Name: FenceCorp, Inc

Map ID  
Direction  
Distance  
Elevation

MAP FINDINGS

Site

Database(s)

EDR ID Number  
EPA ID Number

**FOSTER METAL PRODUCTS (Continued)**

**S104751830**

Violation Date: 03-11-2015  
Citation: 19 CCR 6.95 25508(a)(1) - California Code of Regulations, Title 19, Chapter 6.95, Section(s) 25508(a)(1)  
Violation Description: Failure to complete and electronically submit the Business Activities Page and/or Business Owner Operator Identification Page.  
Violation Notes: Returned to compliance on 04/07/2015. Inspection Sequence ID:4418708  
Violation Division: San Diego County Department of Env Health  
Violation Program: HMRRP  
Violation Source: CERS,

Site ID: 576310  
Site Name: FenceCorp, Inc  
Violation Date: 03-11-2015  
Citation: HSC 6.95 Multiple - California Health and Safety Code, Chapter 6.95, Section(s) Multiple  
Violation Description: Business Plan Program - Administration/Documentation - General  
Violation Notes: Returned to compliance on 06/05/2015. Inspection Sequence ID:4418708;Violation:HMD1001 Unified Program Facility (UPF) permit was not obtained for the handling of hazardous materials; SDCC 68.905.  
Violation Division: San Diego County Department of Env Health  
Violation Program: HMRRP  
Violation Source: CERS,

Site ID: 576310  
Site Name: FenceCorp, Inc  
Violation Date: 04-26-2017  
Citation: 22 CCR 12 66262.34(f) - California Code of Regulations, Title 22, Chapter 12, Section(s) 66262.34(f)  
Violation Description: Failure to properly label hazardous waste accumulation containers and portable tanks with the following requirements: "Hazardous Waste", name and address of the generator, physical and chemical characteristics of the Hazardous Waste, and starting accumulation date.  
Violation Notes: Returned to compliance on 08/25/2017.  
Violation Division: San Diego County Department of Env Health  
Violation Program: HW  
Violation Source: CERS,

Site ID: 576310  
Site Name: FenceCorp, Inc  
Violation Date: 05-28-2019  
Citation: 22 CCR 12 66262.20 - California Code of Regulations, Title 22, Chapter 12, Section(s) 66262.20  
Violation Description: Failure to prepare a Uniform Hazardous Waste Manifest and, if necessary, a Continuation Sheet, before the transport of a hazardous waste off-site for transfer, treatment, storage, or disposal.  
Violation Notes: Inspection Sequence ID:6154671  
Violation Division: San Diego County Department of Env Health  
Violation Program: HW  
Violation Source: CERS,

Evaluation:  
Eval General Type: Compliance Evaluation Inspection  
Eval Date: 03-11-2015  
Violations Found: Yes  
Eval Type: Routine done by local agency  
Eval Notes: Inspector: Santos Steven Inspection ID:4418708

Map ID  
Direction  
Distance  
Elevation

MAP FINDINGS

Site

Database(s)

EDR ID Number  
EPA ID Number

**FOSTER METAL PRODUCTS (Continued)**

**S104751830**

Eval Division: San Diego County Department of Env Health  
Eval Program: HW  
Eval Source: CERS,

Eval General Type: Compliance Evaluation Inspection  
Eval Date: 03-11-2015  
Violations Found: Yes  
Eval Type: Routine done by local agency  
Eval Notes: Inspector: Santos Steven Inspection ID:4418708  
Eval Division: San Diego County Department of Env Health  
Eval Program: HMRRP  
Eval Source: CERS,

Eval General Type: Compliance Evaluation Inspection  
Eval Date: 04-26-2017  
Violations Found: Yes  
Eval Type: Routine done by local agency  
Eval Notes: Inspector: Griffin Donelle Inspection ID:5646453  
Eval Division: San Diego County Department of Env Health  
Eval Program: HMRRP  
Eval Source: CERS,

Eval General Type: Compliance Evaluation Inspection  
Eval Date: 04-26-2017  
Violations Found: Yes  
Eval Type: Routine done by local agency  
Eval Notes: Inspector: Griffin Donelle Inspection ID:5646453  
Eval Division: San Diego County Department of Env Health  
Eval Program: HW  
Eval Source: CERS,

Eval General Type: Compliance Evaluation Inspection  
Eval Date: 05-28-2019  
Violations Found: Yes  
Eval Type: Routine done by local agency  
Eval Notes: Inspector: Kieu Bridget Inspection ID:6154671  
Eval Division: San Diego County Department of Env Health  
Eval Program: HW  
Eval Source: CERS,

Eval General Type: Compliance Evaluation Inspection  
Eval Date: 07-09-2021  
Violations Found: No  
Eval Type: Routine done by local agency  
Eval Notes: Inspector: Kieu Bridget Inspection ID:6762443  
Eval Division: San Diego County Department of Env Health  
Eval Program: HMRRP  
Eval Source: CERS,

Eval General Type: Compliance Evaluation Inspection  
Eval Date: 07-09-2021  
Violations Found: No  
Eval Type: Routine done by local agency  
Eval Notes: Inspector: Kieu Bridget Inspection ID:6762443  
Eval Division: San Diego County Department of Env Health  
Eval Program: HW  
Eval Source: CERS,

Map ID  
Direction  
Distance  
Elevation

MAP FINDINGS

Site

Database(s)

EDR ID Number  
EPA ID Number

**FOSTER METAL PRODUCTS (Continued)**

**S104751830**

Eval General Type: Compliance Evaluation Inspection  
Eval Date: 05-28-2019  
Violations Found: Yes  
Eval Type: Routine done by local agency  
Eval Notes: Inspector: Kieu Bridget Inspection ID:6154671  
Eval Division: San Diego County Department of Env Health  
Eval Program: HMRRP  
Eval Source: CERS,

Coordinates:  
Site ID: 576310  
Facility Name: FenceCorp, Inc  
Env Int Type Code: HMBP  
Program ID: 10372555  
Coord Name: Not reported  
Ref Point Type Desc: Center of a facility or station.,  
Latitude: 33.200230  
Longitude: -117.335600

Affiliation:  
Affiliation Type Desc: CUPA District  
Entity Name: San Diego County Env Health Qlty  
Entity Title: Not reported  
Affiliation Address: PO Box 129261  
Affiliation City: San Diego  
Affiliation State: CA  
Affiliation Country: Not reported  
Affiliation Zip: 92112-9261  
Affiliation Phone: (858) 505-6880,

Affiliation Type Desc: Identification Signer  
Entity Name: Frank Miranda  
Entity Title: Safety Coordinator  
Affiliation Address: Not reported  
Affiliation City: Not reported  
Affiliation State: Not reported  
Affiliation Country: Not reported  
Affiliation Zip: Not reported  
Affiliation Phone: ,

Affiliation Type Desc: Operator  
Entity Name: Frank Miranda  
Entity Title: Not reported  
Affiliation Address: Not reported  
Affiliation City: Not reported  
Affiliation State: Not reported  
Affiliation Country: Not reported  
Affiliation Zip: Not reported  
Affiliation Phone: (951) 830-6195,

Affiliation Type Desc: Legal Owner  
Entity Name: Mel Kay  
Entity Title: Not reported  
Affiliation Address: 870 N. Main Street  
Affiliation City: Riverside  
Affiliation State: CA

Map ID  
Direction  
Distance  
Elevation

MAP FINDINGS

Site

Database(s)

EDR ID Number  
EPA ID Number

**FOSTER METAL PRODUCTS (Continued)**

**S104751830**

Affiliation Country: United States  
Affiliation Zip: 92501  
Affiliation Phone: (951) 788-5620,

Affiliation Type Desc: Environmental Contact  
Entity Name: Frank Miranda  
Entity Title: Not reported  
Affiliation Address: 3045 INDUSTRY ST  
Affiliation City: OCEANSIDE  
Affiliation State: CA  
Affiliation Country: Not reported  
Affiliation Zip: 92054  
Affiliation Phone: ,

Affiliation Type Desc: Parent Corporation  
Entity Name: FenceCorp, Inc  
Entity Title: Not reported  
Affiliation Address: Not reported  
Affiliation City: Not reported  
Affiliation State: Not reported  
Affiliation Country: Not reported  
Affiliation Zip: Not reported  
Affiliation Phone: ,

Affiliation Type Desc: Facility Mailing Address  
Entity Name: Mailing Address  
Entity Title: Not reported  
Affiliation Address: 3045 INDUSTRY ST  
Affiliation City: OCEANSIDE  
Affiliation State: CA  
Affiliation Country: Not reported  
Affiliation Zip: 92054  
Affiliation Phone: ,

**HWTS:**

Name: FENCECORP INC  
Address: 3045 INDUSTRY ST  
Address 2: Not reported  
City,State,Zip: OCEANSIDE, CA 92054  
EPA ID: CAL000463961  
Inactive Date: Not reported  
Create Date: 07/12/2021  
Last Act Date: Not reported  
Mailing Name: Not reported  
Mailing Address: 870 N MAIN ST  
Mailing Address 2: Not reported  
Mailing City,State,Zip: RIVERSIDE, CA 92501  
Owner Name: FENCECORP INC  
Owner Address: 870 N MAIN ST  
Owner Address 2: Not reported  
Owner City,State,Zip: RIVERSIDE, CA 92501  
Contact Name: FRANK MIRANDA  
Contact Address: 870 N MAIN ST  
Contact Address 2: Not reported  
City,State,Zip: RIVERSIDE, CA 92501  
Facility Status: Active

Map ID  
 Direction  
 Distance  
 Elevation

MAP FINDINGS

Site

Database(s)

EDR ID Number  
 EPA ID Number

**FOSTER METAL PRODUCTS (Continued)**

**S104751830**

Facility Type: PERMANENT  
 Category: STATE  
 Latitude: 33.20025102  
 Longitude: -117.335689

**E19**  
**SW**  
**1/4-1/2**  
**0.370 mi.**  
**1953 ft.**  
**Relative:**  
**Lower**  
**Actual:**  
**60 ft.**

**MISSION LINEN SUPPLY**  
**2727 INDUSTRY ST**  
**OCEANSIDE, CA 92054**  
**Site 1 of 2 in cluster E**

**LUST** **S105032429**  
**SAN DIEGO CO. SAM**  
**San Diego Co. HMMD**  
**CERS HAZ WASTE**  
**Cortese**  
**SAN DIEGO CO LOP**  
**CIWQS**  
**CERS**  
**N/A**

LUST:  
 No Details: No Details

SAN DIEGO CO. SAM:  
 Name: MISSION LINEN SUPPLY  
 Address: 2727 INDUSTRY ST  
 City,State,Zip: OCEANSIDE, CA 920544810  
 Case Number: H02405-001  
 Agency: DEH Site Assessment & Mitigation  
**Funding: LOP - Federal Fund**  
 Facility Type: Drinking Water Aquifer Impacted  
 Facility Status: Closed Case  
 Date: 9/13/1995  
 Date Began: 6/22/1987

HMMD SAN DIEGO:  
 Name: MISSION LINEN SUPPLY  
 Address: 2727 INDUSTRY ST  
 City,State,Zip: OCEANSIDE, CA 92054  
 Permit Number: 102405  
 Business Type: 6HK54  
 EPA Id Number: CAL000252475  
 APN: 149-271-45-00  
 Last HMMD Inspection: 07/26/2010  
 Facility Telephone: 760-757-9099  
 Permit Status: OPEN  
 Permit Expiration: 01/31/2013  
 Date Last Updated: 11/02/2012  
 Facility Owner: MISSION LINEN SUPPLY, INC  
 Facility Mailing Address: PO BOX 1299  
 Facility Mailing City: SANTA BARBARA  
 Facility Mailing State: CA  
 Facility Mailing Zip: 93102-1299  
 UST Owner: MISSION INDUSTRIES INC  
 Handle Regulated Hazmat: Y  
 Own Or Operate UST: Not reported  
 Subject To APSA: Not reported  
 Generate Haz Waste: Y  
 Treat Haz Waste: Not reported  
 Generate Medical Waste: Not reported

Inventory Active Permits (not SQG Medical):  
 Permit Number: 102405  
 Update Date: 11/02/2012

Map ID  
Direction  
Distance  
Elevation

MAP FINDINGS

Site

Database(s)

EDR ID Number  
EPA ID Number

**MISSION LINEN SUPPLY (Continued)**

**S105032429**

Case Number: 68551-12-2  
Name: ALCOHOL ETHOXYLATES  
Other Information: E-MAX DTERGENT  
Material Waste: Material  
Hazardous Categories 1: ACUTE  
Hazardous Categories 2: Not reported

Permit Number: 102405  
Update Date: 11/02/2012  
Case Number: 7772-98-7  
Name: BANNISH  
Other Information: CHLORINE NEUTRALIZER  
Material Waste: Material  
Hazardous Categories 1: Not reported  
Hazardous Categories 2: Not reported

Permit Number: 102405  
Update Date: 11/02/2012  
Case Number: BLENDED PRODUCT  
Name: BOILER GUARD 1153 PLUS  
Other Information: BOILER TREATMENT  
Material Waste: Material  
Hazardous Categories 1: ACUTE  
Hazardous Categories 2: Not reported

Permit Number: 102405  
Update Date: 11/02/2012  
Case Number: 1327-41-9  
Name: CATIONIC POLYMER SOLUTION  
Other Information: D-1042 SC  
Material Waste: Material  
Hazardous Categories 1: FIRE  
Hazardous Categories 2: ACUTE

Permit Number: 102405  
Update Date: 11/02/2012  
Case Number: 109-91-8  
Name: CYCLOHEXYLAMINE  
Other Information: STEAM CONTROL 445  
Material Waste: Material  
Hazardous Categories 1: CHRONIC  
Hazardous Categories 2: Not reported

Permit Number: 102405  
Update Date: 11/02/2012  
Case Number: MIXTURE  
Name: FLOCCULANT - ACCOFLOC 350, 58F4  
Other Information: Not reported  
Material Waste: Material  
Hazardous Categories 1: FIRE  
Hazardous Categories 2: Not reported

Permit Number: 102405  
Update Date: 11/02/2012  
Case Number: MIXTURE  
Name: FLOOR SEALER  
Other Information: Not reported

Map ID  
Direction  
Distance  
Elevation

MAP FINDINGS

Site

Database(s)

EDR ID Number  
EPA ID Number

**MISSION LINEN SUPPLY (Continued)**

**S105032429**

Material Waste:	Material
Hazardous Categories 1:	CHRONIC
Hazardous Categories 2:	Not reported
Permit Number:	102405
Update Date:	11/02/2012
Case Number:	7681-52-9
Name:	LIQUID CHLORINE BLEACH
Other Information:	SODIUM HYPOCHLORITE
Material Waste:	Material
Hazardous Categories 1:	FIRE
Hazardous Categories 2:	ACUTE
Permit Number:	102405
Update Date:	11/02/2012
Case Number:	684-69-5
Name:	LIQUID SOFT-IT
Other Information:	Not reported
Material Waste:	Material
Hazardous Categories 1:	FIRE
Hazardous Categories 2:	CHRONIC
Permit Number:	102405
Update Date:	11/02/2012
Case Number:	BLENDED PRODUCT
Name:	PRISM
Other Information:	PHOSPHATE BUILDER
Material Waste:	Material
Hazardous Categories 1:	Not reported
Hazardous Categories 2:	Not reported
Permit Number:	102405
Update Date:	11/02/2012
Case Number:	1310-73-2
Name:	SODIUM HYDROXIDE
Other Information:	E-MAX ALKALI
Material Waste:	Material
Hazardous Categories 1:	ACUTE
Hazardous Categories 2:	CHRONIC
Permit Number:	102405
Update Date:	11/02/2012
Case Number:	7664-93-9
Name:	SULFURIC ACID: 93%
Other Information:	Not reported
Material Waste:	Material
Hazardous Categories 1:	REACTIVE
Hazardous Categories 2:	ACUTE
Permit Number:	102405
Update Date:	11/02/2012
Case Number:	BLENDED PRODUCT
Name:	SUPER REDUCE
Other Information:	LIQUID SOUR
Material Waste:	Material
Hazardous Categories 1:	REACTIVE
Hazardous Categories 2:	ACUTE

Map ID  
Direction  
Distance  
Elevation

MAP FINDINGS

Site

Database(s)

EDR ID Number  
EPA ID Number

**MISSION LINEN SUPPLY (Continued)**

**S105032429**

Permit Number: 102405  
Update Date: 11/02/2012  
Case Number: 64-02-8  
Name: TETASODIUM EDTA  
Other Information: E-MAX PRECISE  
Material Waste: Material  
Hazardous Categories 1: ACUTE  
Hazardous Categories 2: Not reported

Permit Number: 102405  
Update Date: 11/02/2012  
Case Number: Not reported  
Name: WASTE 221 WASTE OIL & MIXED OIL  
Other Information: USED OIL  
Material Waste: Waste  
Hazardous Categories 1: Not reported  
Hazardous Categories 2: Not reported

Permit Number: 102405  
Update Date: 11/02/2012  
Case Number: Not reported  
Name: WASTE 888 USED OIL FILTERS  
Other Information: Not reported  
Material Waste: Waste  
Hazardous Categories 1: Not reported  
Hazardous Categories 2: Not reported

Permit Number: 102405  
Update Date: 11/02/2012  
Case Number: Not reported  
Name: WASTE 902 INFECTIOUS WASTE, SHARPS  
Other Information: Not reported  
Material Waste: Waste  
Hazardous Categories 1: Not reported  
Hazardous Categories 2: Not reported

**Violations Active Permits:**

Permit Number: 102405  
Update Date: 11/02/2012  
Inspection Date: 07/26/2004  
Violation Code: 6HV1003  
Violation: HMBP NOT AMENDED W/IN 30 DAYS  
Violation Citation: Business plan was not amended within 30 days for a 100% quantity increase, new disclosable materials or a change in business info. HSC 25505  
Activity: ACTIVE

Permit Number: 102405  
Update Date: 11/02/2012  
Inspection Date: 07/26/2004  
Violation Code: 6HV1006  
Violation: HMBP: INVENTORY INADEQUATE  
Violation Citation: Business Plan inventory does not list all hazardous materials on site in disclosable quantities. HSC 25504(a),25503.5  
Activity: ACTIVE

Permit Number: 102405

Map ID  
Direction  
Distance  
Elevation

MAP FINDINGS

Site

Database(s)

EDR ID Number  
EPA ID Number

**MISSION LINEN SUPPLY (Continued)**

**S105032429**

Update Date: 11/02/2012  
Inspection Date: 07/26/2004  
Violation Code: 6HV1009  
Violation: HMBP: INADEQUATE SITE MAP  
Violation Citation: Business Plan does not have a site map which provides sufficient or complete information for emergency response agencies. HSC 25509(a)(5) & 25505(a)(2)  
Activity: ACTIVE

Permit Number: 102405  
Update Date: 11/02/2012  
Inspection Date: 07/22/2010  
Violation Code: 6HV0230  
Violation: FAILED TO MAINTAIN AISLE SPACE  
Violation Citation: Failed to maintain aisle space. CFR 265.35  
Activity: ACTIVE

Permit Number: 102405  
Update Date: 11/02/2012  
Inspection Date: 07/26/2010  
Violation Code: 6HV1009  
Violation: HMBP: INADEQUATE SITE MAP  
Violation Citation: Business Plan does not have a site map which provides sufficient or complete information for emergency response agencies. HSC 25509(a)(5) & 25505(a)(2)  
Activity: ACTIVE

Permit Number: 102405  
Update Date: 11/02/2012  
Inspection Date: 07/26/2010  
Violation Code: 6HV1018  
Violation: INVENTORY INCOMPLETE/NOT AMENDED  
Violation Citation: Inventory not amended for 100% increase of hazardous material onsite or inventory is incomplete. 25509, 25510  
Activity: ACTIVE

**UST:**

UST Name: UNDERGROUND TANK 102405 T001  
Last Update: 2012-11-02 14:17:38  
Permit Number: 102405  
Tank Type: SINGLE WALL  
Additional Id: 1  
Capacity Gallons: 1000  
UST Contents: REGULAR UNLEADED  
Other Content Info: REGULAR UNLEADED  
Reg Status: REMOVED  
Remove Close Date: 1986-11-08 00:00:00  
Year Installed: Not reported  
Pipe Type: Not reported  
Delivery System: Not reported  
Monitor Code: 05  
UST Monitor Method: SW TANK DW PIPE W/ POS SHUTOFF-ALARM ON LLD W/ SIRS:SIR ANALY MONTHLY, TANK TEST BIENNIALY, PIPE TEST ANN 0.1 G/HR OR MO 0.2 G/HR

UST Name: UNDERGROUND TANK 102405 T002  
Last Update: 2012-11-02 14:17:38  
Permit Number: 102405

Map ID  
Direction  
Distance  
Elevation

MAP FINDINGS

Site

Database(s)

EDR ID Number  
EPA ID Number

MISSION LINEN SUPPLY (Continued)

S105032429

Tank Type: SINGLE WALL  
Additional Id: 2  
Capacity Gallons: 3000  
UST Contents: LEADED  
Other Content Info: LEADED  
Reg Status: REMOVED  
Remove Close Date: 1986-11-08 00:00:00  
Year Installed: Not reported  
Pipe Type: Not reported  
Delivery System: Not reported  
Monitor Code: 05  
UST Monitor Method: SW TANK DW PIPE W/ POS SHUTOFF-ALARM ON LLD W/ SIRS:SIR ANALY MONTHLY, TANK TEST BIENNIALY, PIPE TEST ANN 0.1 G/HR OR MO 0.2 G/HR

UST Name: UNDERGROUND TANK 102405 T003  
Last Update: 2012-11-02 14:17:38  
Permit Number: 102405  
Tank Type: SINGLE WALL  
Additional Id: 3  
Capacity Gallons: 10000  
UST Contents: DIESEL  
Other Content Info: DIESEL  
Reg Status: REMOVED  
Remove Close Date: 1986-11-08 00:00:00  
Year Installed: Not reported  
Pipe Type: Not reported  
Delivery System: Not reported  
Monitor Code: 07  
UST Monitor Method: SW TANK SW PRESSURE PIPE W/RESTRICTIVE LLD W/DAILY RECONCILIATION OR WEEKLY GAUGING: TANK AND PIPE TEST ANNUALLY

UST Name: UNDERGROUND TANK 102405 T004  
Last Update: 2012-11-02 14:17:38  
Permit Number: 102405  
Tank Type: SINGLE WALL  
Additional Id: 4  
Capacity Gallons: 4000  
UST Contents: Not reported  
Other Content Info: SEE FILE FOR CONTENTS  
Reg Status: REMOVED  
Remove Close Date: 1986-11-08 00:00:00  
Year Installed: Not reported  
Pipe Type: Not reported  
Delivery System: Not reported  
Monitor Code: 90  
UST Monitor Method: NO MONITORING ALTERNATIVE SELECTED. VERIFY AND ENTER MONITORING ALTERNATIVE DURING INSPECTION.

Name: MISSION LINEN SUPPLY  
Address: 2727 INDUSTRY ST  
City,State,Zip: OCEANSIDE, CA 92054  
Permit Number: 102405  
Business Type: 6HK54  
EPA Id Number: CAL000252475  
APN: 149-271-45-00  
Last HMMMD Inspection: 07/26/2010

Map ID  
Direction  
Distance  
Elevation

MAP FINDINGS

Site

Database(s)

EDR ID Number  
EPA ID Number

**MISSION LINEN SUPPLY (Continued)**

**S105032429**

Facility Telephone: 760-757-9099  
Permit Status: OPEN  
Permit Expiration: 01/31/2013  
Date Last Updated: 11/02/2012  
Facility Owner: MISSION LINEN SUPPLY, INC  
Facility Mailing Address: PO BOX 1299  
Facility Mailing City: SANTA BARBARA  
Facility Mailing State: CA  
Facility Mailing Zip: 93102-1299  
UST Owner: MISSION INDUSTRIES INC  
Handle Regulated Hazmat: Y  
Own Or Operate UST: Not reported  
Subject To APSA: Not reported  
Generate Haz Waste: Y  
Treat Haz Waste: Not reported  
Generate Medical Waste: Not reported

Inventory Active Permits (not SQG Medical):

Permit Number: 102405  
Update Date: 11/02/2012  
Case Number: 68551-12-2  
Name: ALCOHOL ETHOXYLATES  
Other Information: E-MAX DTERGENT  
Material Waste: Material  
Hazardous Categories 1: ACUTE  
Hazardous Categories 2: Not reported

Permit Number: 102405  
Update Date: 11/02/2012  
Case Number: 7772-98-7  
Name: BANNISH  
Other Information: CHLORINE NEUTRALIZER  
Material Waste: Material  
Hazardous Categories 1: Not reported  
Hazardous Categories 2: Not reported

Permit Number: 102405  
Update Date: 11/02/2012  
Case Number: BLENDED PRODUCT  
Name: BOILER GUARD 1153 PLUS  
Other Information: BOILER TREATMENT  
Material Waste: Material  
Hazardous Categories 1: ACUTE  
Hazardous Categories 2: Not reported

Permit Number: 102405  
Update Date: 11/02/2012  
Case Number: 1327-41-9  
Name: CATIONIC POLYMER SOLUTION  
Other Information: D-1042 SC  
Material Waste: Material  
Hazardous Categories 1: FIRE  
Hazardous Categories 2: ACUTE

Permit Number: 102405  
Update Date: 11/02/2012  
Case Number: 109-91-8  
Name: CYCLOHEXYLAMINE

Map ID  
Direction  
Distance  
Elevation

MAP FINDINGS

Site

Database(s)

EDR ID Number  
EPA ID Number

**MISSION LINEN SUPPLY (Continued)**

**S105032429**

Other Information:	STEAM CONTROL 445
Material Waste:	Material
Hazardous Categories 1:	CHRONIC
Hazardous Categories 2:	Not reported
Permit Number:	102405
Update Date:	11/02/2012
Case Number:	MIXTURE
Name:	FLOCCULANT - ACCOFLOC 350, 58F4
Other Information:	Not reported
Material Waste:	Material
Hazardous Categories 1:	FIRE
Hazardous Categories 2:	Not reported
Permit Number:	102405
Update Date:	11/02/2012
Case Number:	MIXTURE
Name:	FLOOR SEALER
Other Information:	Not reported
Material Waste:	Material
Hazardous Categories 1:	CHRONIC
Hazardous Categories 2:	Not reported
Permit Number:	102405
Update Date:	11/02/2012
Case Number:	7681-52-9
Name:	LIQUID CHLORINE BLEACH
Other Information:	SODIUM HYPOCHLORITE
Material Waste:	Material
Hazardous Categories 1:	FIRE
Hazardous Categories 2:	ACUTE
Permit Number:	102405
Update Date:	11/02/2012
Case Number:	684-69-5
Name:	LIQUID SOFT-IT
Other Information:	Not reported
Material Waste:	Material
Hazardous Categories 1:	FIRE
Hazardous Categories 2:	CHRONIC
Permit Number:	102405
Update Date:	11/02/2012
Case Number:	BLENDED PRODUCT
Name:	PRISM
Other Information:	PHOSPHATE BUILDER
Material Waste:	Material
Hazardous Categories 1:	Not reported
Hazardous Categories 2:	Not reported
Permit Number:	102405
Update Date:	11/02/2012
Case Number:	1310-73-2
Name:	SODIUM HYDROXIDE
Other Information:	E-MAX ALKALI
Material Waste:	Material
Hazardous Categories 1:	ACUTE

Map ID  
Direction  
Distance  
Elevation

MAP FINDINGS

Site

Database(s)

EDR ID Number  
EPA ID Number

**MISSION LINEN SUPPLY (Continued)**

**S105032429**

Hazardous Categories 2: CHRONIC

Permit Number: 102405  
Update Date: 11/02/2012  
Case Number: 7664-93-9  
Name: SULFURIC ACID: 93%  
Other Information: Not reported  
Material Waste: Material  
Hazardous Categories 1: REACTIVE  
Hazardous Categories 2: ACUTE

Permit Number: 102405  
Update Date: 11/02/2012  
Case Number: BLENDED PRODUCT  
Name: SUPER REDUCE  
Other Information: LIQUID SOUR  
Material Waste: Material  
Hazardous Categories 1: REACTIVE  
Hazardous Categories 2: ACUTE

Permit Number: 102405  
Update Date: 11/02/2012  
Case Number: 64-02-8  
Name: TETASODIUM EDTA  
Other Information: E-MAX PRECISE  
Material Waste: Material  
Hazardous Categories 1: ACUTE  
Hazardous Categories 2: Not reported

Permit Number: 102405  
Update Date: 11/02/2012  
Case Number: Not reported  
Name: WASTE 221 WASTE OIL & MIXED OIL  
Other Information: USED OIL  
Material Waste: Waste  
Hazardous Categories 1: Not reported  
Hazardous Categories 2: Not reported

Permit Number: 102405  
Update Date: 11/02/2012  
Case Number: Not reported  
Name: WASTE 888 USED OIL FILTERS  
Other Information: Not reported  
Material Waste: Waste  
Hazardous Categories 1: Not reported  
Hazardous Categories 2: Not reported

Permit Number: 102405  
Update Date: 11/02/2012  
Case Number: Not reported  
Name: WASTE 902 INFECTIOUS WASTE, SHARPS  
Other Information: Not reported  
Material Waste: Waste  
Hazardous Categories 1: Not reported  
Hazardous Categories 2: Not reported

Map ID  
Direction  
Distance  
Elevation

MAP FINDINGS

Site

Database(s)

EDR ID Number  
EPA ID Number

**MISSION LINEN SUPPLY (Continued)**

**S105032429**

Violations Active Permits:

Permit Number: 102405  
Update Date: 11/02/2012  
Inspection Date: 07/26/2004  
Violation Code: 6HV1003  
Violation: HMBP NOT AMENDED W/IN 30 DAYS  
Violation Citation: Business plan was not amended within 30 days for a 100% quantity increase, new disclosable materials or a change in business info. HSC 25505  
Activity: ACTIVE

Permit Number: 102405  
Update Date: 11/02/2012  
Inspection Date: 07/26/2004  
Violation Code: 6HV1006  
Violation: HMBP: INADEQUATE  
Violation Citation: Business Plan inventory does not list all hazardous materials on site in disclosable quantities. HSC 25504(a),25503.5  
Activity: ACTIVE

Permit Number: 102405  
Update Date: 11/02/2012  
Inspection Date: 07/26/2004  
Violation Code: 6HV1009  
Violation: HMBP: INADEQUATE SITE MAP  
Violation Citation: Business Plan does not have a site map which provides sufficient or complete information for emergency response agencies. HSC 25509(a)(5) & 25505(a)(2)  
Activity: ACTIVE

Permit Number: 102405  
Update Date: 11/02/2012  
Inspection Date: 07/22/2010  
Violation Code: 6HV0230  
Violation: FAILED TO MAINTAIN AISLE SPACE  
Violation Citation: Failed to maintain aisle space. CFR 265.35  
Activity: ACTIVE

Permit Number: 102405  
Update Date: 11/02/2012  
Inspection Date: 07/26/2010  
Violation Code: 6HV1009  
Violation: HMBP: INADEQUATE SITE MAP  
Violation Citation: Business Plan does not have a site map which provides sufficient or complete information for emergency response agencies. HSC 25509(a)(5) & 25505(a)(2)  
Activity: ACTIVE

Permit Number: 102405  
Update Date: 11/02/2012  
Inspection Date: 07/26/2010  
Violation Code: 6HV1018  
Violation: INVENTORY INCOMPLETE/NOT AMENDED  
Violation Citation: Inventory not amended for 100% increase of hazardous material onsite or inventory is incomplete. 25509, 25510  
Activity: ACTIVE

Map ID  
Direction  
Distance  
Elevation

MAP FINDINGS

Site

Database(s)

EDR ID Number  
EPA ID Number

MISSION LINEN SUPPLY (Continued)

S105032429

UST:

UST Name: UNDERGROUND TANK 102405 T001  
Last Update: 2012-11-02 14:17:38  
Permit Number: 102405  
Tank Type: SINGLE WALL  
Additional Id: 1  
Capacity Gallons: 1000  
UST Contents: REGULAR UNLEADED  
Other Content Info: REGULAR UNLEADED  
Reg Status: REMOVED  
Remove Close Date: 1986-11-08 00:00:00  
Year Installed: Not reported  
Pipe Type: Not reported  
Delivery System: Not reported  
Monitor Code: 05  
UST Monitor Method: SW TANK DW PIPE W/ POS SHUTOFF-ALARM ON LLD W/ SIRS:SIR ANALY MONTHLY, TANK TEST BIENNIALY, PIPE TEST ANN 0.1 G/HR OR MO 0.2 G/HR

UST Name: UNDERGROUND TANK 102405 T002  
Last Update: 2012-11-02 14:17:38  
Permit Number: 102405  
Tank Type: SINGLE WALL  
Additional Id: 2  
Capacity Gallons: 3000  
UST Contents: LEADED  
Other Content Info: LEADED  
Reg Status: REMOVED  
Remove Close Date: 1986-11-08 00:00:00  
Year Installed: Not reported  
Pipe Type: Not reported  
Delivery System: Not reported  
Monitor Code: 05  
UST Monitor Method: SW TANK DW PIPE W/ POS SHUTOFF-ALARM ON LLD W/ SIRS:SIR ANALY MONTHLY, TANK TEST BIENNIALY, PIPE TEST ANN 0.1 G/HR OR MO 0.2 G/HR

UST Name: UNDERGROUND TANK 102405 T003  
Last Update: 2012-11-02 14:17:38  
Permit Number: 102405  
Tank Type: SINGLE WALL  
Additional Id: 3  
Capacity Gallons: 10000  
UST Contents: DIESEL  
Other Content Info: DIESEL  
Reg Status: REMOVED  
Remove Close Date: 1986-11-08 00:00:00  
Year Installed: Not reported  
Pipe Type: Not reported  
Delivery System: Not reported  
Monitor Code: 07  
UST Monitor Method: SW TANK SW PRESSURE PIPE W/RESTRICTIVE LLD W/DAILY RECONCILIATION OR WEEKLY GAUGING: TANK AND PIPE TEST ANNUALLY

UST Name: UNDERGROUND TANK 102405 T004  
Last Update: 2012-11-02 14:17:38  
Permit Number: 102405  
Tank Type: SINGLE WALL  
Additional Id: 4

Map ID  
Direction  
Distance  
Elevation

MAP FINDINGS

Site

Database(s)

EDR ID Number  
EPA ID Number

**MISSION LINEN SUPPLY (Continued)**

**S105032429**

Capacity Gallons: 4000  
UST Contents: Not reported  
Other Content Info: SEE FILE FOR CONTENTS  
Reg Status: REMOVED  
Remove Close Date: 1986-11-08 00:00:00  
Year Installed: Not reported  
Pipe Type: Not reported  
Delivery System: Not reported  
Monitor Code: 90  
UST Monitor Method: NO MONITORING ALTERNATIVE SELECTED. VERIFY AND ENTER MONITORING ALTERNATIVE DURING INSPECTION.

**CERS HAZ WASTE:**

Name: MISSION LINEN SUPPLY  
Address: 2727 INDUSTRY ST  
City,State,Zip: OCEANSIDE, CA 920544810  
Site ID: 49454  
CERS ID: 10372099  
CERS Description: Hazardous Waste Generator

**CORTESE:**

Name: MISSION LINEN SUPPLY  
Address: 2727 INDUSTRY ST  
City,State,Zip: OCEANSIDE, CA 920544810  
Region: CORTESE  
Envirostor Id: Not reported  
Global ID: T0607303010  
Site/Facility Type: LUST CLEANUP SITE  
Cleanup Status: COMPLETED - CASE CLOSED  
Status Date: Not reported  
Site Code: Not reported  
Latitude: Not reported  
Longitude: Not reported  
Owner: Not reported  
Enf Type: Not reported  
Swat R: Not reported  
Flag: active  
Order No: Not reported  
Waste Discharge System No: Not reported  
Effective Date: Not reported  
Region 2: Not reported  
WID Id: Not reported  
Solid Waste Id No: Not reported  
Waste Management Uit Name: Not reported  
File Name: Active Open

**SAN DIEGO CO LOP:**

Name: MISSION LINEN SUPPLY  
Address: 2727 INDUSTRY ST  
City,State,Zip: OCEANSIDE, CA 92054  
Record ID: DEH1987-LSAM-H02405-001  
Record Status: Completed  
Opened Date: 06/22/1987  
Parcel Number: 149-271-45-00  
Case Type: LOP - Local Oversight Program

Map ID  
Direction  
Distance  
Elevation

MAP FINDINGS

Site

Database(s)

EDR ID Number  
EPA ID Number

**MISSION LINEN SUPPLY (Continued)**

**S105032429**

Historical Name: MISSION LINEN SUPPLY  
SWRCB Global ID: T0607303010  
Funding: F - LOP Federal Fund  
Lead Agency: DEH/SAM  
Lead Agency Date: 06/22/1987  
Census Tract: 185.04  
Community: Oceanside  
Jurisdiction: OCEANSIDE  
Watershed Basin Number: 904.1  
Water Purveyor: OCEANSIDE  
Fire Agency: OCEANSIDE  
Latitude: 33.2001360  
Longitude: -117.3416240  
X MapCoord: 6227736.635  
Y MapCoord: 2018202.095

**CIWQS:**

Name: MISSION LINEN SUPPLY  
Address: 2727 INDUSTRY ST  
City,State,Zip: OCEANSIDE, CA 92054  
Agency: Mission Linen Engineering  
Agency Address: Po Box 1299, Santa Barbara, CA 93102  
Place/Project Type: Service/Commercial Site, NEC  
SIC/NAICS: 7215  
Region: 9  
Program: NPDESWW  
Regulatory Measure Status: Historical  
Regulatory Measure Type: NPDES Permit  
Order Number: 00-002  
WDID: 9 000000020  
NPDES Number: CA0003565  
Adoption Date: 02/09/2000  
Effective Date: 02/09/2000  
Termination Date: 02/09/2000  
Expiration/Review Date: 02/09/2005  
Design Flow: 0.01  
Major/Minor: Minor  
Complexity: C  
TTWQ: 2  
Enforcement Actions within 5 years: 0  
Violations within 5 years: 0  
Latitude: 33.20051  
Longitude: -117.342078

**CERS:**

Name: MISSION LINEN SUPPLY  
Address: 2727 INDUSTRY ST  
City,State,Zip: OCEANSIDE, CA 920544810  
Site ID: 49454  
CERS ID: T0607303010  
CERS Description: Leaking Underground Storage Tank Cleanup Site

**Violations:**

Site ID: 49454  
Site Name: MISSION LINEN SUPPLY  
Violation Date: 03-20-2017  
Citation: HSC 6.95 25508(a)(1) - California Health and Safety Code, Chapter

Map ID  
Direction  
Distance  
Elevation

MAP FINDINGS

Site

Database(s)

EDR ID Number  
EPA ID Number

**MISSION LINEN SUPPLY (Continued)**

**S105032429**

Violation Description: 6.95, Section(s) 25508(a)(1)  
Failure to complete and electronically submit a site map with all required content.

Violation Notes: Returned to compliance on 04/13/2017.

Violation Division: San Diego County Department of Env Health

Violation Program: HMRRP

Violation Source: CERS,

Site ID: 49454

Site Name: MISSION LINEN SUPPLY

Violation Date: 03-20-2017

Citation: HSC 6.95 25508(a)(1) - California Health and Safety Code, Chapter 6.95, Section(s) 25508(a)(1)

Violation Description: Failure to complete and electronically submit hazardous material inventory information for all reportable hazardous materials on site at or above reportable quantities.

Violation Notes: Returned to compliance on 04/13/2017.

Violation Division: San Diego County Department of Env Health

Violation Program: HMRRP

Violation Source: CERS,

Site ID: 49454

Site Name: MISSION LINEN SUPPLY

Violation Date: 02-20-2015

Citation: 22 CCR 12 66262.34(f) - California Code of Regulations, Title 22, Chapter 12, Section(s) 66262.34(f)

Violation Description: Failure to properly label hazardous waste accumulation containers with the following requirements: "Hazardous Waste", name and address of the generator, physical and chemical characteristics of the Hazardous Waste, and starting accumulation date.

Violation Notes: Returned to compliance on 02/26/2015.

Violation Division: San Diego County Department of Env Health

Violation Program: HW

Violation Source: CERS,

Evaluation:

Eval General Type: Compliance Evaluation Inspection

Eval Date: 02-20-2015

Violations Found: No

Eval Type: Routine done by local agency

Eval Notes: Inspector: Chairs Michelle Inspection ID:4094441

Eval Division: San Diego County Department of Env Health

Eval Program: HMRRP

Eval Source: CERS,

Eval General Type: Compliance Evaluation Inspection

Eval Date: 06-27-2019

Violations Found: No

Eval Type: Routine done by local agency

Eval Notes: Inspector: Kieu Bridget Inspection ID:6132966

Eval Division: San Diego County Department of Env Health

Eval Program: HW

Eval Source: CERS,

Eval General Type: Compliance Evaluation Inspection

Eval Date: 02-20-2015

Violations Found: Yes

Map ID  
Direction  
Distance  
Elevation

MAP FINDINGS

Site

Database(s)

EDR ID Number  
EPA ID Number

**MISSION LINEN SUPPLY (Continued)**

**S105032429**

Eval Type: Routine done by local agency  
Eval Notes: Inspector: Chairs Michelle Inspection ID:4094441  
Eval Division: San Diego County Department of Env Health  
Eval Program: HW  
Eval Source: CERS,

Eval General Type: Compliance Evaluation Inspection  
Eval Date: 03-20-2017  
Violations Found: No  
Eval Type: Routine done by local agency  
Eval Notes: Inspector: Calcagno Leonardo Inspection ID:5611662  
Eval Division: San Diego County Department of Env Health  
Eval Program: HW  
Eval Source: CERS,

Eval General Type: Compliance Evaluation Inspection  
Eval Date: 03-20-2017  
Violations Found: Yes  
Eval Type: Routine done by local agency  
Eval Notes: Inspector: Calcagno Leonardo Inspection ID:5611662  
Eval Division: San Diego County Department of Env Health  
Eval Program: HMRRP  
Eval Source: CERS,

Eval General Type: Compliance Evaluation Inspection  
Eval Date: 06-27-2019  
Violations Found: No  
Eval Type: Routine done by local agency  
Eval Notes: Inspector: Kieu Bridget Inspection ID:6132966  
Eval Division: San Diego County Department of Env Health  
Eval Program: HMRRP  
Eval Source: CERS,

**Enforcement Action:**

Site ID: 49454  
Site Name: MISSION LINEN SUPPLY  
Site Address: 2727 INDUSTRY ST  
Site City: OCEANSIDE  
Site Zip: 920544810  
Enf Action Date: 08-22-2000  
Enf Action Type: Staff Enforcement Letter (Informal)  
Enf Action Description: Staff Enforcement Letter (Informal)  
Enf Action Notes: Not reported  
Enf Action Division: Water Boards  
Enf Action Program: UNSPEC  
Enf Action Source: CIWQS,

Site ID: 49454  
Site Name: MISSION LINEN SUPPLY  
Site Address: 2727 INDUSTRY ST  
Site City: OCEANSIDE  
Site Zip: 920544810  
Enf Action Date: 12-07-2000  
Enf Action Type: Staff Enforcement Letter (Informal)  
Enf Action Description: Staff Enforcement Letter (Informal)  
Enf Action Notes: Not reported  
Enf Action Division: Water Boards

Map ID  
Direction  
Distance  
Elevation

MAP FINDINGS

Site

Database(s)

EDR ID Number  
EPA ID Number

**MISSION LINEN SUPPLY (Continued)**

**S105032429**

Enf Action Program: UNSPEC  
Enf Action Source: CIWQS,

Site ID: 49454  
Site Name: MISSION LINEN SUPPLY  
Site Address: 2727 INDUSTRY ST  
Site City: OCEANSIDE  
Site Zip: 920544810  
Enf Action Date: 12-08-1999  
Enf Action Type: Staff Enforcement Letter (Informal)  
Enf Action Description: Staff Enforcement Letter (Informal)  
Enf Action Notes: Not reported  
Enf Action Division: Water Boards  
Enf Action Program: UNSPEC  
Enf Action Source: CIWQS,

Site ID: 49454  
Site Name: MISSION LINEN SUPPLY  
Site Address: 2727 INDUSTRY ST  
Site City: OCEANSIDE  
Site Zip: 920544810  
Enf Action Date: 12-21-2000  
Enf Action Type: Administrative Enforcement with Penalty  
Enf Action Description: Administrative Enforcement with Civil Liability (Penalty)  
Enf Action Notes: Not reported  
Enf Action Division: Water Boards  
Enf Action Program: UNSPEC  
Enf Action Source: CIWQS,

**Coordinates:**

Site ID: 49454  
Facility Name: MISSION LINEN SUPPLY  
Env Int Type Code: HMBP  
Program ID: 10372099  
Coord Name: Not reported  
Ref Point Type Desc: Center of a facility or station.,  
Latitude: 33.200130  
Longitude: -117.341620

**Affiliation:**

Affiliation Type Desc: Identification Signer  
Entity Name: Donald Bock  
Entity Title: Principal, Seabright Safety Solutions  
Affiliation Address: Not reported  
Affiliation City: Not reported  
Affiliation State: Not reported  
Affiliation Country: Not reported  
Affiliation Zip: Not reported  
Affiliation Phone: ,

Affiliation Type Desc: Legal Owner  
Entity Name: Mission Linen Supply, a California Corporation  
Entity Title: Not reported  
Affiliation Address: 702 E MONTECITO ST  
Affiliation City: SANTA BARBARA  
Affiliation State: CA

Map ID  
Direction  
Distance  
Elevation

MAP FINDINGS

Site

Database(s)

EDR ID Number  
EPA ID Number

**MISSION LINEN SUPPLY (Continued)**

**S105032429**

Affiliation Country: United States  
Affiliation Zip: 93103  
Affiliation Phone: (805) 963-1841,

Affiliation Type Desc: Operator  
Entity Name: Mission Linen Supply, A California Corporation.  
Entity Title: Not reported  
Affiliation Address: Not reported  
Affiliation City: Not reported  
Affiliation State: Not reported  
Affiliation Country: Not reported  
Affiliation Zip: Not reported  
Affiliation Phone: (805) 963-1841,

Affiliation Type Desc: Facility Mailing Address  
Entity Name: Mailing Address  
Entity Title: Not reported  
Affiliation Address: PO BOX 1299  
Affiliation City: SANTA BARBARA  
Affiliation State: CA  
Affiliation Country: Not reported  
Affiliation Zip: 93102-1299  
Affiliation Phone: ,

Affiliation Type Desc: CUPA District  
Entity Name: San Diego County Env Health Qlty  
Entity Title: Not reported  
Affiliation Address: PO Box 129261  
Affiliation City: San Diego  
Affiliation State: CA  
Affiliation Country: Not reported  
Affiliation Zip: 92112-9261  
Affiliation Phone: (858) 505-6880,

Affiliation Type Desc: Document Preparer  
Entity Name: Donald J. Bock  
Entity Title: Not reported  
Affiliation Address: Not reported  
Affiliation City: Not reported  
Affiliation State: Not reported  
Affiliation Country: Not reported  
Affiliation Zip: Not reported  
Affiliation Phone: ,

Affiliation Type Desc: Environmental Contact  
Entity Name: Don Bock  
Entity Title: Not reported  
Affiliation Address: 4431 Foxenwood Lane  
Affiliation City: Santa Maria  
Affiliation State: CA  
Affiliation Country: Not reported  
Affiliation Zip: 93455  
Affiliation Phone: ,

Affiliation Type Desc: Parent Corporation  
Entity Name: Mission Linen Supply  
Entity Title: Not reported

Map ID  
Direction  
Distance  
Elevation

MAP FINDINGS

Site

Database(s)

EDR ID Number  
EPA ID Number

**MISSION LINEN SUPPLY (Continued)**

**S105032429**

Affiliation Address: Not reported  
Affiliation City: Not reported  
Affiliation State: Not reported  
Affiliation Country: Not reported  
Affiliation Zip: Not reported  
Affiliation Phone: ,

Name: MISSION LINEN SUPPLY  
Address: 2727 INDUSTRY ST  
City,State,Zip: OCEANSIDE, CA 920544810  
Site ID: 49454  
CERS ID: 240960  
CERS Description: NPDES Wastewater and Stormwater

Violations:  
Site ID: 49454  
Site Name: MISSION LINEN SUPPLY  
Violation Date: 03-20-2017  
Citation: HSC 6.95 25508(a)(1) - California Health and Safety Code, Chapter 6.95, Section(s) 25508(a)(1)  
Violation Description: Failure to complete and electronically submit a site map with all required content.  
Violation Notes: Returned to compliance on 04/13/2017.  
Violation Division: San Diego County Department of Env Health  
Violation Program: HMRRP  
Violation Source: CERS,

Site ID: 49454  
Site Name: MISSION LINEN SUPPLY  
Violation Date: 03-20-2017  
Citation: HSC 6.95 25508(a)(1) - California Health and Safety Code, Chapter 6.95, Section(s) 25508(a)(1)  
Violation Description: Failure to complete and electronically submit hazardous material inventory information for all reportable hazardous materials on site at or above reportable quantities.  
Violation Notes: Returned to compliance on 04/13/2017.  
Violation Division: San Diego County Department of Env Health  
Violation Program: HMRRP  
Violation Source: CERS,

Site ID: 49454  
Site Name: MISSION LINEN SUPPLY  
Violation Date: 02-20-2015  
Citation: 22 CCR 12 66262.34(f) - California Code of Regulations, Title 22, Chapter 12, Section(s) 66262.34(f)  
Violation Description: Failure to properly label hazardous waste accumulation containers with the following requirements: "Hazardous Waste", name and address of the generator, physical and chemical characteristics of the Hazardous Waste, and starting accumulation date.  
Violation Notes: Returned to compliance on 02/26/2015.  
Violation Division: San Diego County Department of Env Health  
Violation Program: HW  
Violation Source: CERS,

Evaluation:  
Eval General Type: Compliance Evaluation Inspection

Map ID  
Direction  
Distance  
Elevation

MAP FINDINGS

Site

Database(s)

EDR ID Number  
EPA ID Number

**MISSION LINEN SUPPLY (Continued)**

**S105032429**

Eval Date: 02-20-2015  
Violations Found: No  
Eval Type: Routine done by local agency  
Eval Notes: Inspector: Chairs Michelle Inspection ID:4094441  
Eval Division: San Diego County Department of Env Health  
Eval Program: HMRRP  
Eval Source: CERS,

Eval General Type: Compliance Evaluation Inspection  
Eval Date: 06-27-2019  
Violations Found: No  
Eval Type: Routine done by local agency  
Eval Notes: Inspector: Kieu Bridget Inspection ID:6132966  
Eval Division: San Diego County Department of Env Health  
Eval Program: HW  
Eval Source: CERS,

Eval General Type: Compliance Evaluation Inspection  
Eval Date: 02-20-2015  
Violations Found: Yes  
Eval Type: Routine done by local agency  
Eval Notes: Inspector: Chairs Michelle Inspection ID:4094441  
Eval Division: San Diego County Department of Env Health  
Eval Program: HW  
Eval Source: CERS,

Eval General Type: Compliance Evaluation Inspection  
Eval Date: 03-20-2017  
Violations Found: No  
Eval Type: Routine done by local agency  
Eval Notes: Inspector: Calcagno Leonardo Inspection ID:5611662  
Eval Division: San Diego County Department of Env Health  
Eval Program: HW  
Eval Source: CERS,

Eval General Type: Compliance Evaluation Inspection  
Eval Date: 03-20-2017  
Violations Found: Yes  
Eval Type: Routine done by local agency  
Eval Notes: Inspector: Calcagno Leonardo Inspection ID:5611662  
Eval Division: San Diego County Department of Env Health  
Eval Program: HMRRP  
Eval Source: CERS,

Eval General Type: Compliance Evaluation Inspection  
Eval Date: 06-27-2019  
Violations Found: No  
Eval Type: Routine done by local agency  
Eval Notes: Inspector: Kieu Bridget Inspection ID:6132966  
Eval Division: San Diego County Department of Env Health  
Eval Program: HMRRP  
Eval Source: CERS,

Enforcement Action:  
Site ID: 49454  
Site Name: MISSION LINEN SUPPLY  
Site Address: 2727 INDUSTRY ST

Map ID  
Direction  
Distance  
Elevation

MAP FINDINGS

Site

Database(s)

EDR ID Number  
EPA ID Number

**MISSION LINEN SUPPLY (Continued)**

**S105032429**

Site City: OCEANSIDE  
Site Zip: 920544810  
Enf Action Date: 08-22-2000  
Enf Action Type: Staff Enforcement Letter (Informal)  
Enf Action Description: Staff Enforcement Letter (Informal)  
Enf Action Notes: Not reported  
Enf Action Division: Water Boards  
Enf Action Program: UNSPEC  
Enf Action Source: CIWQS,

Site ID: 49454  
Site Name: MISSION LINEN SUPPLY  
Site Address: 2727 INDUSTRY ST  
Site City: OCEANSIDE  
Site Zip: 920544810  
Enf Action Date: 12-07-2000  
Enf Action Type: Staff Enforcement Letter (Informal)  
Enf Action Description: Staff Enforcement Letter (Informal)  
Enf Action Notes: Not reported  
Enf Action Division: Water Boards  
Enf Action Program: UNSPEC  
Enf Action Source: CIWQS,

Site ID: 49454  
Site Name: MISSION LINEN SUPPLY  
Site Address: 2727 INDUSTRY ST  
Site City: OCEANSIDE  
Site Zip: 920544810  
Enf Action Date: 12-08-1999  
Enf Action Type: Staff Enforcement Letter (Informal)  
Enf Action Description: Staff Enforcement Letter (Informal)  
Enf Action Notes: Not reported  
Enf Action Division: Water Boards  
Enf Action Program: UNSPEC  
Enf Action Source: CIWQS,

Site ID: 49454  
Site Name: MISSION LINEN SUPPLY  
Site Address: 2727 INDUSTRY ST  
Site City: OCEANSIDE  
Site Zip: 920544810  
Enf Action Date: 12-21-2000  
Enf Action Type: Administrative Enforcement with Penalty  
Enf Action Description: Administrative Enforcement with Civil Liability (Penalty)  
Enf Action Notes: Not reported  
Enf Action Division: Water Boards  
Enf Action Program: UNSPEC  
Enf Action Source: CIWQS,

**Coordinates:**

Site ID: 49454  
Facility Name: MISSION LINEN SUPPLY  
Env Int Type Code: HMBP  
Program ID: 10372099  
Coord Name: Not reported  
Ref Point Type Desc: Center of a facility or station.,  
Latitude: 33.200130

Map ID  
Direction  
Distance  
Elevation

MAP FINDINGS

Site

Database(s)

EDR ID Number  
EPA ID Number

**MISSION LINEN SUPPLY (Continued)**

**S105032429**

Longitude: -117.341620

**Affiliation:**

Affiliation Type Desc: Identification Signer  
Entity Name: Donald Bock  
Entity Title: Principal, Seabright Safety Solutions  
Affiliation Address: Not reported  
Affiliation City: Not reported  
Affiliation State: Not reported  
Affiliation Country: Not reported  
Affiliation Zip: Not reported  
Affiliation Phone: ,

Affiliation Type Desc: Legal Owner  
Entity Name: Mission Linen Supply, a California Corporation  
Entity Title: Not reported  
Affiliation Address: 702 E MONTECITO ST  
Affiliation City: SANTA BARBARA  
Affiliation State: CA  
Affiliation Country: United States  
Affiliation Zip: 93103  
Affiliation Phone: (805) 963-1841,

Affiliation Type Desc: Operator  
Entity Name: Mission Linen Supply, A California Corporation.  
Entity Title: Not reported  
Affiliation Address: Not reported  
Affiliation City: Not reported  
Affiliation State: Not reported  
Affiliation Country: Not reported  
Affiliation Zip: Not reported  
Affiliation Phone: (805) 963-1841,

Affiliation Type Desc: Facility Mailing Address  
Entity Name: Mailing Address  
Entity Title: Not reported  
Affiliation Address: PO BOX 1299  
Affiliation City: SANTA BARBARA  
Affiliation State: CA  
Affiliation Country: Not reported  
Affiliation Zip: 93102-1299  
Affiliation Phone: ,

Affiliation Type Desc: CUPA District  
Entity Name: San Diego County Env Health Qlty  
Entity Title: Not reported  
Affiliation Address: PO Box 129261  
Affiliation City: San Diego  
Affiliation State: CA  
Affiliation Country: Not reported  
Affiliation Zip: 92112-9261  
Affiliation Phone: (858) 505-6880,

Affiliation Type Desc: Document Preparer  
Entity Name: Donald J. Bock  
Entity Title: Not reported  
Affiliation Address: Not reported

Map ID  
Direction  
Distance  
Elevation

MAP FINDINGS

Site

Database(s)

EDR ID Number  
EPA ID Number

**MISSION LINEN SUPPLY (Continued)**

**S105032429**

Affiliation City: Not reported  
Affiliation State: Not reported  
Affiliation Country: Not reported  
Affiliation Zip: Not reported  
Affiliation Phone: ,

Affiliation Type Desc: Environmental Contact  
Entity Name: Don Bock  
Entity Title: Not reported  
Affiliation Address: 4431 Foxenwood Lane  
Affiliation City: Santa Maria  
Affiliation State: CA  
Affiliation Country: Not reported  
Affiliation Zip: 93455  
Affiliation Phone: ,

Affiliation Type Desc: Parent Corporation  
Entity Name: Mission Linen Supply  
Entity Title: Not reported  
Affiliation Address: Not reported  
Affiliation City: Not reported  
Affiliation State: Not reported  
Affiliation Country: Not reported  
Affiliation Zip: Not reported  
Affiliation Phone: ,

Name: MISSION LINEN SUPPLY  
Address: 2727 INDUSTRY ST  
City,State,Zip: OCEANSIDE, CA 920544810  
Site ID: 49454  
CERS ID: 10372099  
CERS Description: Chemical Storage Facilities

Violations:  
Site ID: 49454  
Site Name: MISSION LINEN SUPPLY  
Violation Date: 03-20-2017  
Citation: HSC 6.95 25508(a)(1) - California Health and Safety Code, Chapter 6.95, Section(s) 25508(a)(1)  
Violation Description: Failure to complete and electronically submit a site map with all required content.  
Violation Notes: Returned to compliance on 04/13/2017.  
Violation Division: San Diego County Department of Env Health  
Violation Program: HMRRP  
Violation Source: CERS,

Site ID: 49454  
Site Name: MISSION LINEN SUPPLY  
Violation Date: 03-20-2017  
Citation: HSC 6.95 25508(a)(1) - California Health and Safety Code, Chapter 6.95, Section(s) 25508(a)(1)  
Violation Description: Failure to complete and electronically submit hazardous material inventory information for all reportable hazardous materials on site at or above reportable quantities.  
Violation Notes: Returned to compliance on 04/13/2017.  
Violation Division: San Diego County Department of Env Health  
Violation Program: HMRRP

Map ID  
Direction  
Distance  
Elevation

MAP FINDINGS

Site

Database(s)

EDR ID Number  
EPA ID Number

**MISSION LINEN SUPPLY (Continued)**

**S105032429**

Violation Source: CERS,  
  
Site ID: 49454  
Site Name: MISSION LINEN SUPPLY  
Violation Date: 02-20-2015  
Citation: 22 CCR 12 66262.34(f) - California Code of Regulations, Title 22, Chapter 12, Section(s) 66262.34(f)  
Violation Description: Failure to properly label hazardous waste accumulation containers with the following requirements: "Hazardous Waste", name and address of the generator, physical and chemical characteristics of the Hazardous Waste, and starting accumulation date.  
Violation Notes: Returned to compliance on 02/26/2015.  
Violation Division: San Diego County Department of Env Health  
Violation Program: HW  
Violation Source: CERS,

Evaluation:

Eval General Type: Compliance Evaluation Inspection  
Eval Date: 02-20-2015  
Violations Found: No  
Eval Type: Routine done by local agency  
Eval Notes: Inspector: Chairs Michelle Inspection ID:4094441  
Eval Division: San Diego County Department of Env Health  
Eval Program: HMRRP  
Eval Source: CERS,

Eval General Type: Compliance Evaluation Inspection  
Eval Date: 06-27-2019  
Violations Found: No  
Eval Type: Routine done by local agency  
Eval Notes: Inspector: Kieu Bridget Inspection ID:6132966  
Eval Division: San Diego County Department of Env Health  
Eval Program: HW  
Eval Source: CERS,

Eval General Type: Compliance Evaluation Inspection  
Eval Date: 02-20-2015  
Violations Found: Yes  
Eval Type: Routine done by local agency  
Eval Notes: Inspector: Chairs Michelle Inspection ID:4094441  
Eval Division: San Diego County Department of Env Health  
Eval Program: HW  
Eval Source: CERS,

Eval General Type: Compliance Evaluation Inspection  
Eval Date: 03-20-2017  
Violations Found: No  
Eval Type: Routine done by local agency  
Eval Notes: Inspector: Calcagno Leonardo Inspection ID:5611662  
Eval Division: San Diego County Department of Env Health  
Eval Program: HW  
Eval Source: CERS,

Eval General Type: Compliance Evaluation Inspection  
Eval Date: 03-20-2017  
Violations Found: Yes  
Eval Type: Routine done by local agency

Map ID  
Direction  
Distance  
Elevation

MAP FINDINGS

Site

Database(s)

EDR ID Number  
EPA ID Number

**MISSION LINEN SUPPLY (Continued)**

**S105032429**

Eval Notes: Inspector: Calcagno Leonardo Inspection ID:5611662  
Eval Division: San Diego County Department of Env Health  
Eval Program: HMRRP  
Eval Source: CERS,

Eval General Type: Compliance Evaluation Inspection  
Eval Date: 06-27-2019  
Violations Found: No  
Eval Type: Routine done by local agency  
Eval Notes: Inspector: Kieu Bridget Inspection ID:6132966  
Eval Division: San Diego County Department of Env Health  
Eval Program: HMRRP  
Eval Source: CERS,

**Enforcement Action:**

Site ID: 49454  
Site Name: MISSION LINEN SUPPLY  
Site Address: 2727 INDUSTRY ST  
Site City: OCEANSIDE  
Site Zip: 920544810  
Enf Action Date: 08-22-2000  
Enf Action Type: Staff Enforcement Letter (Informal)  
Enf Action Description: Staff Enforcement Letter (Informal)  
Enf Action Notes: Not reported  
Enf Action Division: Water Boards  
Enf Action Program: UNSPEC  
Enf Action Source: CIWQS,

Site ID: 49454  
Site Name: MISSION LINEN SUPPLY  
Site Address: 2727 INDUSTRY ST  
Site City: OCEANSIDE  
Site Zip: 920544810  
Enf Action Date: 12-07-2000  
Enf Action Type: Staff Enforcement Letter (Informal)  
Enf Action Description: Staff Enforcement Letter (Informal)  
Enf Action Notes: Not reported  
Enf Action Division: Water Boards  
Enf Action Program: UNSPEC  
Enf Action Source: CIWQS,

Site ID: 49454  
Site Name: MISSION LINEN SUPPLY  
Site Address: 2727 INDUSTRY ST  
Site City: OCEANSIDE  
Site Zip: 920544810  
Enf Action Date: 12-08-1999  
Enf Action Type: Staff Enforcement Letter (Informal)  
Enf Action Description: Staff Enforcement Letter (Informal)  
Enf Action Notes: Not reported  
Enf Action Division: Water Boards  
Enf Action Program: UNSPEC  
Enf Action Source: CIWQS,

Site ID: 49454  
Site Name: MISSION LINEN SUPPLY  
Site Address: 2727 INDUSTRY ST

Map ID  
Direction  
Distance  
Elevation

MAP FINDINGS

Site

Database(s)

EDR ID Number  
EPA ID Number

**MISSION LINEN SUPPLY (Continued)**

**S105032429**

Site City: OCEANSIDE  
Site Zip: 920544810  
Enf Action Date: 12-21-2000  
Enf Action Type: Administrative Enforcement with Penalty  
Enf Action Description: Administrative Enforcement with Civil Liability (Penalty)  
Enf Action Notes: Not reported  
Enf Action Division: Water Boards  
Enf Action Program: UNSPEC  
Enf Action Source: CIWQS,

Coordinates:  
Site ID: 49454  
Facility Name: MISSION LINEN SUPPLY  
Env Int Type Code: HMBP  
Program ID: 10372099  
Coord Name: Not reported  
Ref Point Type Desc: Center of a facility or station.,  
Latitude: 33.200130  
Longitude: -117.341620

Affiliation:  
Affiliation Type Desc: Identification Signer  
Entity Name: Donald Bock  
Entity Title: Prinicpal, Seabright Safety Solutions  
Affiliation Address: Not reported  
Affiliation City: Not reported  
Affiliation State: Not reported  
Affiliation Country: Not reported  
Affiliation Zip: Not reported  
Affiliation Phone: ,

Affiliation Type Desc: Legal Owner  
Entity Name: Mission Linen Supply, a California Corporation  
Entity Title: Not reported  
Affiliation Address: 702 E MONTECITO ST  
Affiliation City: SANTA BARBARA  
Affiliation State: CA  
Affiliation Country: United States  
Affiliation Zip: 93103  
Affiliation Phone: (805) 963-1841,

Affiliation Type Desc: Operator  
Entity Name: Mission Linen Supply, A California Corporation.  
Entity Title: Not reported  
Affiliation Address: Not reported  
Affiliation City: Not reported  
Affiliation State: Not reported  
Affiliation Country: Not reported  
Affiliation Zip: Not reported  
Affiliation Phone: (805) 963-1841,

Affiliation Type Desc: Facility Mailing Address  
Entity Name: Mailing Address  
Entity Title: Not reported  
Affiliation Address: PO BOX 1299  
Affiliation City: SANTA BARBARA

Map ID  
 Direction  
 Distance  
 Elevation

MAP FINDINGS

Site

Database(s)

EDR ID Number  
 EPA ID Number

**MISSION LINEN SUPPLY (Continued)**

**S105032429**

Affiliation State: CA  
 Affiliation Country: Not reported  
 Affiliation Zip: 93102-1299  
 Affiliation Phone: ,

Affiliation Type Desc: CUPA District  
 Entity Name: San Diego County Env Health Qlty  
 Entity Title: Not reported  
 Affiliation Address: PO Box 129261  
 Affiliation City: San Diego  
 Affiliation State: CA  
 Affiliation Country: Not reported  
 Affiliation Zip: 92112-9261  
 Affiliation Phone: (858) 505-6880,

Affiliation Type Desc: Document Preparer  
 Entity Name: Donald J. Bock  
 Entity Title: Not reported  
 Affiliation Address: Not reported  
 Affiliation City: Not reported  
 Affiliation State: Not reported  
 Affiliation Country: Not reported  
 Affiliation Zip: Not reported  
 Affiliation Phone: ,

Affiliation Type Desc: Environmental Contact  
 Entity Name: Don Bock  
 Entity Title: Not reported  
 Affiliation Address: 4431 Foxenwood Lane  
 Affiliation City: Santa Maria  
 Affiliation State: CA  
 Affiliation Country: Not reported  
 Affiliation Zip: 93455  
 Affiliation Phone: ,

Affiliation Type Desc: Parent Corporation  
 Entity Name: Mission Linen Supply  
 Entity Title: Not reported  
 Affiliation Address: Not reported  
 Affiliation City: Not reported  
 Affiliation State: Not reported  
 Affiliation Country: Not reported  
 Affiliation Zip: Not reported  
 Affiliation Phone: ,

**E20**  
**SW**  
**1/4-1/2**  
**0.370 mi.**  
**1953 ft.**

**MISSION LINEN SUPPLY**  
**2727 INDUSTRY STREET**  
**OCEANSIDE, CA 92054**  
**Site 2 of 2 in cluster E**

**Relative:**  
**Lower**

**Actual:**  
**60 ft.**

**LUST:**  
 Name: MISSION LINEN SUPPLY  
 Address: 2727 INDUSTRY ST  
 City,State,Zip: OCEANSIDE, CA 920544810

**LUST** **U001571981**  
**HIST UST** **N/A**  
**CHMIRS**  
**DRYCLEANERS**  
**ENF**  
**HIST CORTESE**  
**NPDES**

Map ID  
Direction  
Distance  
Elevation

MAP FINDINGS

Site

Database(s)

EDR ID Number  
EPA ID Number

**MISSION LINEN SUPPLY (Continued)**

**U001571981**

Lead Agency: SAN DIEGO COUNTY LOP  
Case Type: LUST Cleanup Site  
Geo Track: [http://geotracker.waterboards.ca.gov/profile\\_report.asp?global\\_id=T0607303010](http://geotracker.waterboards.ca.gov/profile_report.asp?global_id=T0607303010)  
Global Id: T0607303010  
Latitude: 33.200132  
Longitude: -117.341681  
Status: Completed - Case Closed  
Status Date: 09/13/1995  
Case Worker: Not reported  
RB Case Number: 9UT750  
Local Agency: Not reported  
File Location: Local Agency  
Local Case Number: H02405-001  
Potential Media Affect: Aquifer used for drinking water supply  
Potential Contaminants of Concern: Diesel  
Site History: Not reported

LUST:

Global Id: T0607303010  
Action Type: Other  
Date: 06/22/1987  
Action: Leak Began

Global Id: T0607303010  
Action Type: Other  
Date: 06/22/1987  
Action: Leak Reported

Global Id: T0607303010  
Action Type: ENFORCEMENT  
Date: 06/22/1987  
Action: Notice of Responsibility

Global Id: T0607303010  
Action Type: Other  
Date: 06/22/1987  
Action: Leak Stopped

Global Id: T0607303010  
Action Type: Other  
Date: 06/22/1987  
Action: Leak Discovery

LUST:

Global Id: T0607303010  
Status: Open - Case Begin Date  
Status Date: 06/22/1987

Global Id: T0607303010  
Status: Completed - Case Closed  
Status Date: 09/13/1995

HIST UST:

Name: MISSION LINEN SUPPLY  
Address: 2727 INDUSTRY STREET  
City,State,Zip: OCEANSIDE, CA 92054

Map ID  
Direction  
Distance  
Elevation

MAP FINDINGS

Site

Database(s)

EDR ID Number  
EPA ID Number

**MISSION LINEN SUPPLY (Continued)**

**U001571981**

File Number: 0002F001  
URL: <http://geotracker.waterboards.ca.gov/ustpdfs/pdf/0002F001.pdf>  
Region: STATE  
Facility ID: 00000001194  
Facility Type: Other  
Other Type: LINEN SUPPLY  
Contact Name: MATT T. THOMAS GEN. MGR.  
Telephone: 6197579099  
Owner Name: MISSION INDUSTRIES INC.  
Owner Address: P.O. DRAWER M.M.  
Owner City,St,Zip: SANTA BARBARA, CA 93102  
Total Tanks: 0004

Tank Num: 001  
Container Num: 1  
Year Installed: Not reported  
Tank Capacity: 00001000  
Tank Used for: PRODUCT  
Type of Fuel: UNLEADED  
Container Construction Thickness: Not reported  
Leak Detection: None

Tank Num: 002  
Container Num: 2  
Year Installed: Not reported  
Tank Capacity: 00003000  
Tank Used for: PRODUCT  
Type of Fuel: REGULAR  
Container Construction Thickness: Not reported  
Leak Detection: None

Tank Num: 003  
Container Num: 3  
Year Installed: Not reported  
Tank Capacity: 00010000  
Tank Used for: PRODUCT  
Type of Fuel: DIESEL  
Container Construction Thickness: Not reported  
Leak Detection: None

Tank Num: 004  
Container Num: 4  
Year Installed: Not reported  
Tank Capacity: 00004000  
Tank Used for: WASTE  
Type of Fuel: Not reported  
Container Construction Thickness: 6  
Leak Detection: Visual

[Click here for Geo Tracker PDF:](#)

**CHMIRS:**

Name: Not reported  
Address: 2727 INDUSTRY ST  
City,State,Zip: OCEANSIDE, CA 92054  
OES Incident Number: 10-4426  
OES notification: 07/22/2010

Map ID  
Direction  
Distance  
Elevation

MAP FINDINGS

Site

Database(s)

EDR ID Number  
EPA ID Number

**MISSION LINEN SUPPLY (Continued)**

**U001571981**

OES Date:	Not reported
OES Time:	Not reported
<b>Date Completed:</b>	<b>Not reported</b>
Property Use:	Not reported
Agency Id Number:	Not reported
Agency Incident Number:	Not reported
Time Notified:	Not reported
Time Completed:	Not reported
Surrounding Area:	Not reported
Estimated Temperature:	Not reported
Property Management:	Not reported
More Than Two Substances Involved?:	Not reported
Resp Agncy Personel # Of Decontaminated:	Not reported
Responding Agency Personel # Of Injuries:	Not reported
Responding Agency Personel # Of Fatalities:	Not reported
Others Number Of Decontaminated:	Not reported
Others Number Of Injuries:	Not reported
Others Number Of Fatalities:	Not reported
Vehicle Make/year:	Not reported
Vehicle License Number:	Not reported
Vehicle State:	Not reported
Vehicle Id Number:	Not reported
CA DOT PUC/ICC Number:	Not reported
Company Name:	Not reported
Reporting Officer Name/ID:	Not reported
Report Date:	Not reported
Facility Telephone:	Not reported
Waterway Involved:	No
Waterway:	Not reported
Spill Site:	Other
Cleanup By:	Unknown
Containment:	Not reported
What Happened:	Not reported
Type:	Not reported
Measure:	Lbs.
Other:	Not reported
Date/Time:	730
Year:	2010
Agency:	Mission Linen Supply
Incident Date:	7/22/2010
Admin Agency:	San Diego County Health Services Department
Amount:	Not reported
Contained:	Yes
Site Type:	Not reported
E Date:	Not reported
Substance:	Chlorine Gas
Quantity Released:	25
Unknown:	Not reported
Substance #2:	Not reported
Substance #3:	Not reported
Evacuations:	44
Number of Injuries:	Not reported
Number of Fatalities:	Not reported
#1 Pipeline:	Not reported
#2 Pipeline:	Not reported
#3 Pipeline:	Not reported
#1 Vessel >= 300 Tons:	Not reported

Map ID  
Direction  
Distance  
Elevation

MAP FINDINGS

Site

Database(s)

EDR ID Number  
EPA ID Number

**MISSION LINEN SUPPLY (Continued)**

**U001571981**

#2 Vessel >= 300 Tons:	Not reported
#3 Vessel >= 300 Tons:	Not reported
Evacs:	Not reported
Injuries:	Not reported
Fatals:	Not reported
Comments:	Not reported
Description:	acid naoh mixed caused the release

**DRYCLEANERS:**

Name:	MISSION LINEN SERVICE INC
Address:	2727 INDUSTRY ST
City,State,Zip:	OCEANSIDE, CA 92054
EPA Id:	CAL000252475
NAICS Code:	812331
NAICS Description:	Linen Supply
SIC Code:	7213
SIC Description:	Linen Supply
Create Date:	05/21/2002
Facility Active:	Yes
Inactive Date:	Not reported
Facility Addr2:	Not reported
Owner Name:	MISSION LINEN SUPPLY
Owner Address:	PO BOX 1299
Owner Address 2:	Not reported
Owner Telephone:	8059631841
Contact Name:	MARK SAPOSNIK
Contact Address:	PO BOX 1299
Contact Address 2:	Not reported
Contact Telephone:	5303424110
Contact Fax:	5303427499
Mailing Name:	Not reported
Mailing Address 1:	PO BOX 1299
Mailing Address 2:	Not reported
Mailing City:	SANTA BARBARA
Mailing State:	CA
Mailing Zip:	931030000
Owner Fax:	8055603587
Region Code:	4
Latitude:	33.20053
Longitude:	-117.342043

**ENF:**

Name:	MISSION LINEN SUPPLY
Address:	2727 INDUSTRY ST
City,State,Zip:	OCEANSIDE, CA 92054
Region:	9
Facility Id:	240960
Agency Name:	Not reported
Place Type:	Service/Commercial
Place Subtype:	Service/Commercial Site, NEC
Facility Type:	Industrial
Agency Type:	Not reported
# Of Agencies:	Not reported
Place Latitude:	33.20051
Place Longitude:	-117.342078
SIC Code 1:	7215

Map ID  
Direction  
Distance  
Elevation

MAP FINDINGS

Site

Database(s)

EDR ID Number  
EPA ID Number

MISSION LINEN SUPPLY (Continued)

U001571981

SIC Desc 1:	Coin-Operated Laundries and Drycleaning
SIC Code 2:	Not reported
SIC Desc 2:	Not reported
SIC Code 3:	Not reported
SIC Desc 3:	Not reported
NAICS Code 1:	Not reported
NAICS Desc 1:	Not reported
NAICS Code 2:	Not reported
NAICS Desc 2:	Not reported
NAICS Code 3:	Not reported
NAICS Desc 3:	Not reported
# Of Places:	1
Source Of Facility:	Enf Action
Design Flow:	Not reported
Threat To Water Quality:	Not reported
Complexity:	Not reported
Pretreatment:	Not reported
Facility Waste Type:	Not reported
Facility Waste Type 2:	Not reported
Facility Waste Type 3:	Not reported
Facility Waste Type 4:	Not reported
Program:	Not reported
Program Category1:	Not reported
Program Category2:	NPDESWW
# Of Programs:	Not reported
WDID:	Not reported
Reg Measure Id:	Not reported
Reg Measure Type:	Not reported
Region:	Not reported
Order #:	Not reported
Npdes# CA#:	Not reported
Major-Minor:	Not reported
Npdes Type:	Not reported
Reclamation:	Not reported
Dredge Fill Fee:	Not reported
301H:	Not reported
Application Fee Amt Received:	Not reported
Status:	Not reported
Status Date:	Not reported
Effective Date:	Not reported
Expiration/Review Date:	Not reported
Termination Date:	Not reported
WDR Review - Amend:	Not reported
WDR Review - Revise/Renew:	Not reported
WDR Review - Rescind:	Not reported
WDR Review - No Action Required:	Not reported
WDR Review - Pending:	Not reported
WDR Review - Planned:	Not reported
Status Enrollee:	Not reported
Individual/General:	Not reported
Fee Code:	Not reported
Direction/Voice:	Not reported
Enforcement Id(EID):	233216
Region:	9
Order / Resolution Number:	UNKNOWN
Enforcement Action Type:	Staff Enforcement Letter
Effective Date:	12/08/1999

Map ID  
Direction  
Distance  
Elevation

MAP FINDINGS

Site

Database(s)

EDR ID Number  
EPA ID Number

**MISSION LINEN SUPPLY (Continued)**

**U001571981**

Adoption/Issuance Date: Not reported  
Achieve Date: 2/16/2001  
Termination Date: 12/08/1999  
ACL Issuance Date: Not reported  
EPL Issuance Date: Not reported  
Status: Historical  
Title: Enforcement - 9 000000020  
Description: Letter sent to require a TIE to resolve acute toxicity problem.  
Program: NPDESWW  
Latest Milestone Completion Date: Not reported  
# Of Programs1: 1  
Total Assessment Amount: 0  
Initial Assessed Amount: 0  
Liability \$ Amount: 0  
Project \$ Amount: 0  
Liability \$ Paid: 0  
Project \$ Completed: 0  
Total \$ Paid/Completed Amount: 0

Name: MISSION LINEN SUPPLY  
Address: 2727 INDUSTRY ST  
City,State,Zip: OCEANSIDE, CA 92054  
Region: 9  
Facility Id: 240960  
Agency Name: Not reported  
Place Type: Service/Commercial  
Place Subtype: Service/Commercial Site, NEC  
Facility Type: Industrial  
Agency Type: Not reported  
# Of Agencies: Not reported  
Place Latitude: 33.20051  
Place Longitude: -117.342078  
SIC Code 1: 7215  
SIC Desc 1: Coin-Operated Laundries and Drycleaning  
SIC Code 2: Not reported  
SIC Desc 2: Not reported  
SIC Code 3: Not reported  
SIC Desc 3: Not reported  
NAICS Code 1: Not reported  
NAICS Desc 1: Not reported  
NAICS Code 2: Not reported  
NAICS Desc 2: Not reported  
NAICS Code 3: Not reported  
NAICS Desc 3: Not reported  
# Of Places: 1  
Source Of Facility: Enf Action  
Design Flow: Not reported  
Threat To Water Quality: Not reported  
Complexity: Not reported  
Pretreatment: Not reported  
Facility Waste Type: Not reported  
Facility Waste Type 2: Not reported  
Facility Waste Type 3: Not reported  
Facility Waste Type 4: Not reported  
Program: Not reported  
Program Category1: Not reported

Map ID  
Direction  
Distance  
Elevation

MAP FINDINGS

Site

Database(s)

EDR ID Number  
EPA ID Number

**MISSION LINEN SUPPLY (Continued)**

**U001571981**

Program Category2:	NPDESWW
# Of Programs:	Not reported
WDID:	Not reported
Reg Measure Id:	Not reported
Reg Measure Type:	Not reported
Region:	Not reported
Order #:	Not reported
Npdes# CA#:	Not reported
Major-Minor:	Not reported
Npdes Type:	Not reported
Reclamation:	Not reported
Dredge Fill Fee:	Not reported
301H:	Not reported
Application Fee Amt Received:	Not reported
Status:	Not reported
Status Date:	Not reported
Effective Date:	Not reported
Expiration/Review Date:	Not reported
Termination Date:	Not reported
WDR Review - Amend:	Not reported
WDR Review - Revise/Renew:	Not reported
WDR Review - Rescind:	Not reported
WDR Review - No Action Required:	Not reported
WDR Review - Pending:	Not reported
WDR Review - Planned:	Not reported
Status Enrollee:	Not reported
Individual/General:	Not reported
Fee Code:	Not reported
Direction/Voice:	Not reported
Enforcement Id(EID):	235342
Region:	9
Order / Resolution Number:	R9-2001-0004
Enforcement Action Type:	Admin Civil Liability
Effective Date:	12/21/2000
Adoption/Issuance Date:	Not reported
Achieve Date:	Not reported
Termination Date:	Not reported
ACL Issuance Date:	Not reported
EPL Issuance Date:	Not reported
Status:	Historical
Title:	Enforcement - 9 000000020
Description:	Mandatory minimum penalty assessment for suspended solids for instant and monthly limits.
Program:	NPDESWW
Latest Milestone Completion Date:	12/3/2002
# Of Programs1:	1
Total Assessment Amount:	6000
Initial Assessed Amount:	0
Liability \$ Amount:	6000
Project \$ Amount:	0
Liability \$ Paid:	6000
Project \$ Completed:	0
Total \$ Paid/Completed Amount:	6000
Name:	MISSION LINEN SUPPLY
Address:	2727 INDUSTRY ST
City,State,Zip:	OCEANSIDE, CA 92054

Map ID  
Direction  
Distance  
Elevation

MAP FINDINGS

Site

Database(s)

EDR ID Number  
EPA ID Number

**MISSION LINEN SUPPLY (Continued)**

**U001571981**

Region:	9
Facility Id:	240960
Agency Name:	Not reported
Place Type:	Service/Commercial
Place Subtype:	Service/Commercial Site, NEC
Facility Type:	Industrial
Agency Type:	Not reported
# Of Agencies:	Not reported
Place Latitude:	33.20051
Place Longitude:	-117.342078
SIC Code 1:	7215
SIC Desc 1:	Coin-Operated Laundries and Drycleaning
SIC Code 2:	Not reported
SIC Desc 2:	Not reported
SIC Code 3:	Not reported
SIC Desc 3:	Not reported
NAICS Code 1:	Not reported
NAICS Desc 1:	Not reported
NAICS Code 2:	Not reported
NAICS Desc 2:	Not reported
NAICS Code 3:	Not reported
NAICS Desc 3:	Not reported
# Of Places:	1
Source Of Facility:	Enf Action
Design Flow:	Not reported
Threat To Water Quality:	Not reported
Complexity:	Not reported
Pretreatment:	Not reported
Facility Waste Type:	Not reported
Facility Waste Type 2:	Not reported
Facility Waste Type 3:	Not reported
Facility Waste Type 4:	Not reported
Program:	Not reported
Program Category1:	Not reported
Program Category2:	NPDESWW
# Of Programs:	Not reported
WDID:	Not reported
Reg Measure Id:	Not reported
Reg Measure Type:	Not reported
Region:	Not reported
Order #:	Not reported
Npdes# CA#:	Not reported
Major-Minor:	Not reported
Npdes Type:	Not reported
Reclamation:	Not reported
Dredge Fill Fee:	Not reported
301H:	Not reported
Application Fee Amt Received:	Not reported
Status:	Not reported
Status Date:	Not reported
Effective Date:	Not reported
Expiration/Review Date:	Not reported
Termination Date:	Not reported
WDR Review - Amend:	Not reported
WDR Review - Revise/Renew:	Not reported
WDR Review - Rescind:	Not reported
WDR Review - No Action Required:	Not reported

Map ID  
Direction  
Distance  
Elevation

MAP FINDINGS

Site

Database(s)

EDR ID Number  
EPA ID Number

**MISSION LINEN SUPPLY (Continued)**

**U001571981**

WDR Review - Pending:	Not reported
WDR Review - Planned:	Not reported
Status Enrollee:	Not reported
Individual/General:	Not reported
Fee Code:	Not reported
Direction/Voice:	Not reported
Enforcement Id(EID):	235287
Region:	9
Order / Resolution Number:	UNKNOWN
Enforcement Action Type:	Staff Enforcement Letter
Effective Date:	08/22/2000
Adoption/Issuance Date:	Not reported
Achieve Date:	Not reported
Termination Date:	08/22/2000
ACL Issuance Date:	Not reported
EPL Issuance Date:	Not reported
Status:	Historical
Title:	Enforcement - 9 000000020
Description:	SEL requiring discharger to take appropriate actions to prevent recurrence of violation.
Program:	NPDESWW
Latest Milestone Completion Date:	Not reported
# Of Programs1:	1
Total Assessment Amount:	0
Initial Assessed Amount:	0
Liability \$ Amount:	0
Project \$ Amount:	0
Liability \$ Paid:	0
Project \$ Completed:	0
Total \$ Paid/Completed Amount:	0
Name:	MISSION LINEN SUPPLY
Address:	2727 INDUSTRY ST
City,State,Zip:	OCEANSIDE, CA 92054
Region:	9
Facility Id:	240960
Agency Name:	Not reported
Place Type:	Service/Commercial
Place Subtype:	Service/Commercial Site, NEC
Facility Type:	Industrial
Agency Type:	Not reported
# Of Agencies:	Not reported
Place Latitude:	33.20051
Place Longitude:	-117.342078
SIC Code 1:	7215
SIC Desc 1:	Coin-Operated Laundries and Drycleaning
SIC Code 2:	Not reported
SIC Desc 2:	Not reported
SIC Code 3:	Not reported
SIC Desc 3:	Not reported
NAICS Code 1:	Not reported
NAICS Desc 1:	Not reported
NAICS Code 2:	Not reported
NAICS Desc 2:	Not reported
NAICS Code 3:	Not reported
NAICS Desc 3:	Not reported
# Of Places:	1

Map ID  
 Direction  
 Distance  
 Elevation

MAP FINDINGS

Site

Database(s)

EDR ID Number  
 EPA ID Number

**MISSION LINEN SUPPLY (Continued)**

**U001571981**

Source Of Facility:	Enf Action
Design Flow:	Not reported
Threat To Water Quality:	Not reported
Complexity:	Not reported
Pretreatment:	Not reported
Facility Waste Type:	Not reported
Facility Waste Type 2:	Not reported
Facility Waste Type 3:	Not reported
Facility Waste Type 4:	Not reported
Program:	Not reported
Program Category1:	Not reported
Program Category2:	NPDESWW
# Of Programs:	Not reported
WDID:	Not reported
Reg Measure Id:	Not reported
Reg Measure Type:	Not reported
Region:	Not reported
Order #:	Not reported
Npdes# CA#:	Not reported
Major-Minor:	Not reported
Npdes Type:	Not reported
Reclamation:	Not reported
Dredge Fill Fee:	Not reported
301H:	Not reported
Application Fee Amt Received:	Not reported
Status:	Not reported
Status Date:	Not reported
Effective Date:	Not reported
Expiration/Review Date:	Not reported
Termination Date:	Not reported
WDR Review - Amend:	Not reported
WDR Review - Revise/Renew:	Not reported
WDR Review - Rescind:	Not reported
WDR Review - No Action Required:	Not reported
WDR Review - Pending:	Not reported
WDR Review - Planned:	Not reported
Status Enrollee:	Not reported
Individual/General:	Not reported
Fee Code:	Not reported
Direction/Voice:	Not reported
Enforcement Id(EID):	235080
Region:	9
Order / Resolution Number:	UNKNOWN
Enforcement Action Type:	Staff Enforcement Letter
Effective Date:	12/07/2000
Adoption/Issuance Date:	Not reported
Achieve Date:	1/5/2000
Termination Date:	12/07/2000
ACL Issuance Date:	Not reported
EPL Issuance Date:	Not reported
Status:	Historical
Title:	Enforcement - 9 000000020
Description:	A staff enforcement letter requesting submission of an engineering plan to come into compliance. Engineering plan to be submitted by January 5, 2000.
Program:	NPDESWW
Latest Milestone Completion Date:	1/5/2000

Map ID  
Direction  
Distance  
Elevation

MAP FINDINGS

Site

Database(s)

EDR ID Number  
EPA ID Number

**MISSION LINEN SUPPLY (Continued)**

**U001571981**

# Of Programs1: 1  
Total Assessment Amount: 0  
Initial Assessed Amount: 0  
Liability \$ Amount: 0  
Project \$ Amount: 0  
Liability \$ Paid: 0  
Project \$ Completed: 0  
Total \$ Paid/Completed Amount: 0

**HIST CORTESE:**

edr\_fname: MISSION LINEN SUPPLY  
edr\_fadd1: 2727 INDUSTRY  
City,State,Zip: OCEANSIDE, CA 92054  
Region: CORTESE  
Facility County Code: 37  
Reg By: LTNKA  
Reg Id: 9UT750

**NPDES:**

Name: MISSION LINEN SUPPLY  
Address: 2727 INDUSTRY STREET  
City,State,Zip: OCEANSIDE, CA 92054  
Facility Status: Not reported  
NPDES Number: Not reported  
Region: Not reported  
Agency Number: Not reported  
Regulatory Measure ID: Not reported  
Place ID: Not reported  
Order Number: Not reported  
WDID: 9 37W003777  
Regulatory Measure Type: Construction  
Program Type: Not reported  
Adoption Date Of Regulatory Measure: Not reported  
Effective Date Of Regulatory Measure: Not reported  
Termination Date Of Regulatory Measure: Not reported  
Expiration Date Of Regulatory Measure: Not reported  
Discharge Address: Not reported  
Discharge Name: Not reported  
Discharge City: Not reported  
Discharge State: Not reported  
Discharge Zip: Not reported  
Status: Expired  
Status Date: 10/31/2018  
Operator Name: Mission Linen Supply  
Operator Address: 2727 Industry Street  
Operator City: Oceanside  
Operator State: California  
Operator Zip: 92054

Map ID  
Direction  
Distance  
Elevation

MAP FINDINGS

Site

Database(s)

EDR ID Number  
EPA ID Number

F21  
SW  
1/4-1/2  
0.437 mi.  
2305 ft.

**CHEVRON SERVICE STATION #2838**  
**2601 OCEANSIDE BLVD**  
**OCEANSIDE, CA 92054**

**LUST S101308179**  
**N/A**

Site 1 of 2 in cluster F

Relative:  
Lower  
Actual:  
76 ft.

LUST REG 9:  
Region: 9  
Status: Pollution Characterization  
Case Number: 9UT768  
Local Case: H05691-001  
Substance: Gasoline  
Qty Leaked: Not reported  
Abate Method: EDFPVS  
Local Agency: San Diego  
How Found: Other Means  
How Stopped: Not reported  
Source: Piping  
Cause: Not reported  
Lead Agency: Local Agency  
Case Type: Aquifer affected  
Date Found: 07/22/1987  
Date Stopped: 07/22/1987  
Confirm Date: 07/22/1987  
Submit Workplan: Not reported  
Prelim Assess: 08/28/1987  
Desc Pollution: 5/15/90  
Remed Plan: / /  
Remed Action: Not reported  
Began Monitor: Not reported  
Release Date: 07/27/1987  
Enforce Date: 7/22/87  
Closed Date: Not reported  
Enforce Type: SEL  
Pilot Program: LOP  
Basin Number: 904.10  
GW Depth: 16  
Beneficial Use: Municipal groundwater use  
NPDES Number: Not reported  
Priority: 1B  
File Dispn: Not reported  
Interim Remedial Actions: No  
Cleanup and Abatement order Number: Not reported  
Waste Discharge Requirement Number: Not reported

F22  
SW  
1/4-1/2  
0.437 mi.  
2305 ft.

**CHEVRON STATION 9 2838**  
**2601 OCEANSIDE BL**  
**OCEANSIDE, CA 92054**

**RCRA-SQG 1000820554**  
**LUST CAD983666165**  
**SAN DIEGO CO. SAM**  
**FINDS**  
**ECHO**  
**Cortese**  
**HIST CORTESE**  
**CERS**

Site 2 of 2 in cluster F

Relative:  
Lower  
Actual:  
76 ft.

RCRA-SQG:  
Date Form Received by Agency: 19930427  
Handler Name: CHEVRON STATION 9 2838  
Handler Address: 2601 OCEANSIDE BL  
Handler City,State,Zip: OCEANSIDE, CA 92054  
EPA ID: CAD983666165

Map ID  
 Direction  
 Distance  
 Elevation

MAP FINDINGS

Site

Database(s)

EDR ID Number  
 EPA ID Number

**CHEVRON STATION 9 2838 (Continued)**

**1000820554**

Contact Name:		DESIREE CLOSS
Contact Address:		PO BOX 2833
Contact City,State,Zip:		LA HABRA, CA 90632
Contact Telephone:		310-694-7452
Contact Fax:		Not reported
Contact Email:		Not reported
Contact Title:		Not reported
EPA Region:		09
Land Type:		Private
Federal Waste Generator Description:		Small Quantity Generator
Non-Notifier:		Not reported
Biennial Report Cycle:		Not reported
Accessibility:		Not reported
Active Site Indicator:		Handler Activities
State District Owner:		Not reported
State District:		Not reported
Mailing Address:		PO BOX 2833
Mailing City,State,Zip:		LA HABRA, CA 90632
Owner Name:	CHEVRON USA PRODUCTS CO	
Owner Type:		Private
Operator Name:	Not reported	
Operator Type:		Not reported
Short-Term Generator Activity:		No
Importer Activity:		No
Mixed Waste Generator:		No
Transporter Activity:		No
Transfer Facility Activity:		No
Recycler Activity with Storage:		No
Small Quantity On-Site Burner Exemption:		No
Smelting Melting and Refining Furnace Exemption:		No
Underground Injection Control:		No
Off-Site Waste Receipt:		No
Universal Waste Indicator:		No
Universal Waste Destination Facility:		No
Federal Universal Waste:		No
Active Site Fed-Reg Treatment Storage and Disposal Facility:		Not reported
Active Site Converter Treatment storage and Disposal Facility:		Not reported
Active Site State-Reg Treatment Storage and Disposal Facility:		Not reported
Active Site State-Reg Handler:		---
Federal Facility Indicator:		Not reported
Hazardous Secondary Material Indicator:		NN
Sub-Part K Indicator:		Not reported
Commercial TSD Indicator:		No
Treatment Storage and Disposal Type:		Not reported
2018 GPRA Permit Baseline:		Not on the Baseline
2018 GPRA Renewals Baseline:		Not on the Baseline
Permit Renewals Workload Universe:		Not reported
Permit Workload Universe:		Not reported
Permit Progress Universe:		Not reported
Post-Closure Workload Universe:		Not reported
Closure Workload Universe:		Not reported
202 GPRA Corrective Action Baseline:		No
Corrective Action Workload Universe:		No
Subject to Corrective Action Universe:		No
Non-TSDFs Where RCRA CA has Been Imposed Universe:		No
TSDFs Potentially Subject to CA Under 3004 (u)/(v) Universe:		No
TSDFs Only Subject to CA under Discretionary Auth Universe:		No

Map ID  
Direction  
Distance  
Elevation

MAP FINDINGS

Site

Database(s)

EDR ID Number  
EPA ID Number

**CHEVRON STATION 9 2838 (Continued)**

**1000820554**

Corrective Action Priority Ranking:	No NCAPS ranking
Environmental Control Indicator:	No
Institutional Control Indicator:	No
Human Exposure Controls Indicator:	N/A
Groundwater Controls Indicator:	N/A
Operating TSD Universe:	Not reported
Full Enforcement Universe:	Not reported
Significant Non-Complier Universe:	No
Unaddressed Significant Non-Complier Universe:	No
Addressed Significant Non-Complier Universe:	No
Significant Non-Complier With a Compliance Schedule Universe:	No
Financial Assurance Required:	Not reported
Handler Date of Last Change:	20000915
Recognized Trader-Importer:	No
Recognized Trader-Exporter:	No
Importer of Spent Lead Acid Batteries:	No
Exporter of Spent Lead Acid Batteries:	No
Recycler Activity Without Storage:	Not reported
Manifest Broker:	Not reported
Sub-Part P Indicator:	No

Handler - Owner Operator:

Owner/Operator Indicator:	Owner
Owner/Operator Name:	CHEVRON USA PRODUCTS CO
Legal Status:	Private
Date Became Current:	Not reported
Date Ended Current:	Not reported
Owner/Operator Address:	PO BOX 2833
Owner/Operator City,State,Zip:	LA HABRA, CA 90632
Owner/Operator Telephone:	310-694-7452
Owner/Operator Telephone Ext:	Not reported
Owner/Operator Fax:	Not reported
Owner/Operator Email:	Not reported

Historic Generators:

Receive Date:	19930427
Handler Name:	CHEVRON STATION 9 2838
Federal Waste Generator Description:	Small Quantity Generator
State District Owner:	Not reported
Large Quantity Handler of Universal Waste:	No
Recognized Trader Importer:	No
Recognized Trader Exporter:	No
Spent Lead Acid Battery Importer:	No
Spent Lead Acid Battery Exporter:	No
Current Record:	Yes
Non Storage Recycler Activity:	Not reported
Electronic Manifest Broker:	Not reported

List of NAICS Codes and Descriptions:

NAICS Codes:	No NAICS Codes Found
--------------	----------------------

Facility Has Received Notices of Violations:

Violations:	No Violations Found
-------------	---------------------

MAP FINDINGS

**CHEVRON STATION 9 2838 (Continued)**

**1000820554**

Evaluation Action Summary:

Evaluations:

No Evaluations Found

LUST:

Name: CHEVRON #92838  
Address: 2601 OCEANSIDE BL  
City,State,Zip: OCEANSIDE, CA 920544540  
Lead Agency: SAN DIEGO COUNTY LOP  
Case Type: LUST Cleanup Site  
Geo Track: [http://geotracker.waterboards.ca.gov/profile\\_report.asp?global\\_id=T0607303023](http://geotracker.waterboards.ca.gov/profile_report.asp?global_id=T0607303023)  
Global Id: T0607303023  
Latitude: 33.2007043  
Longitude: -117.3438684  
Status: Completed - Case Closed  
Status Date: 03/04/2013  
Case Worker: EB  
RB Case Number: 9UT768  
Local Agency: SAN DIEGO COUNTY LOP  
File Location: Local Agency  
Local Case Number: H05691-001  
Potential Media Affect: Aquifer used for drinking water supply  
Potential Contaminants of Concern: Gasoline  
Site History:

This case was opened in 1987, based on a release which occurred in 1983, which was reported by Chevron to have originated in a product line, where gasoline vapors were detected in an underground vault adjacent to the property. Chevron drilled borings near the product lines. In 1987, four monitoring wells (W1-W4) were installed and soil and groundwater contamination were discovered near the underground storage tank (UST) area. In 1987, free product was detected floating on the water table and dissolved hydrocarbons were detected in groundwater. Between 1987 and 1990, a total of six soil borings, two vapor extraction wells, and twenty-one (21) monitoring wells were installed at locations on and adjacent to the site (off-site). Soil samples were collected from soil and well borings and analyzed for gasoline and volatile organic compounds. Chevrons consultant estimated that approximately 3100 cubic yards of hydrocarbon impacted soil were present onsite. The contaminated soil was present in the eastern portion of the former UST excavations, at the waste oil tank location, and beneath the former fuel dispenser island locations ranging from the surface to a depth of 25 feet. Groundwater is present at depths ranging from 13 to 34 feet below grade. Groundwater beneath the site flows to the west-southwest at a gradient of 0.01 ft/ft. Groundwater monitoring and sampling has occurred at the site beginning in June 1987 until December 2011. Free product was present in three wells (W9A, W13, and W14) in June 2003 at the time the Corrective Action Plan (CAP) was written. Well W13 is located off-site to the west, across Camelot Drive, in the planter on the corner with Oceanside Boulevard. The maximum concentrations of contaminants were present in groundwater around the former UST excavation, and near the former dispenser islands. Free product was first detected in 1987 and has since been detected in wells W1, W2A, W5, W8, W9, W13, and W14. Monitoring wells W1, W2A, W5, W8, and W13 have not contained free product since June 2005. Monitoring wells W9A and W14 have not contained free product since October 2006 (following remediation). The maximum dissolved concentrations of contaminants

**CHEVRON STATION 9 2838 (Continued)**

**1000820554**

were detected in wells near the UST area and dispenser area at the time the CAP was prepared in 2003, and later in wells which previously contained free product. The maximum concentration of benzene 32,900 ug/l was detected in well W1 in 1995. MTBE was detected at a maximum concentration of 3400 ug/l in well W1 in 1995. Well W11 also had high dissolved concentrations of contaminants. Following remediation and natural attenuation in 2011, the maximum concentrations of benzene was 260 ug/l and MTBE was 8 ug/l. In 2002, the consultant conducted five high vacuum dual-phase extraction events; three three-hour periods, one five-hour period and one seven-hour period. The events were conducted using a mobile remediation system. A total of 49 pounds of hydrocarbon vapors treated and 452 gallons of groundwater were removed and disposed off-site during these events. The consultant decided that dual-phase extraction was not the best method for remediating the site. In 2002, a human health risk assessment was conducted using soil, groundwater and soil vapor data from a dual phase extraction test. The SAM Vapor Risk model was used to assess the potential risks from benzene vapor intrusion into the building. The data indicated that there was an unacceptable risk or greater than one-in-one-million excess cancer risk ( $1 \times 10^{-6}$ ). In 2002, a previously installed vapor extraction system was replaced at the site by the new consultant. On November 11, 2003, the consultant submitted a Corrective Action Plan (CAP) for the site to remediate the hydrocarbon impacts to the subsurface via soil vapor extraction and air sparging. The CAP was approved by DEH on September 21, 2004. Soil vapor extraction (SVE) was conducted at the site from May 2, 2005 to April 27, 2006 in accordance with the approved CAP. Air sparging (AS) began on August 2, 2005. The SVE/AS system removed approximately 4509 pounds of petroleum hydrocarbons and 29 pounds of benzene. The system was shut down due to low influent volatile fuel hydrocarbon concentrations following system rebound attempts. In December 2007 and June 2009, a total of eight soil borings for soil vapor probes were drilled and confirmation soil samples were collected. Confirmation soil samples were collected ranging from ten to a total of twenty to forty feet below grade at seven soil boring locations (SV1 through SV7). The soil samples indicated that concentrations of contaminants had significantly decreased in soil. The consultant concluded that since all the confirmation soil samples were below 100 ppm TPHg, remediation was successful. Groundwater in the area is currently classified as beneficial for industrial use only. An updated sensitive receptor survey was prepared for the site by the consultant in March 2012 which indicated that the City of Oceanside Water Utilities Department does not own or operate groundwater wells in the site vicinity nor does it have plans to install production wells in that area. In December 2011, four out of nineteen wells contained benzene above the maximum contaminant level (MCL) of 1 ug/l (W9A, W11, W13, and W14). MTBE was not detected above the MCL of 13 ug/l. TBA was detected above the State Notification level of 12 ug/l in one well (W11) at 160 ug/l. Ethylbenzene was detected above the MCL of 300 ug/l at 2500 ug/l in well W13. The consultant estimated the time it would take for the remaining contaminants to reach the MCLs via natural attenuation using a trend analysis. The consultant estimated that it would take approximately 22.8 years for benzene to reach the MCL, 14.1 years for ethylbenzene to reach the MCL and 22.9 years for TBA to reach the State Notification level. The consultant reported that underground utilities in the site vicinity included water, sewer, storm drains

Map ID  
Direction  
Distance  
Elevation

MAP FINDINGS

Site

Database(s)

EDR ID Number  
EPA ID Number

**CHEVRON STATION 9 2838 (Continued)**

**1000820554**

and gas lines that appeared to be less than eight feet below ground surface. The depth to water in wells nearest the utilities ranges from 26 to 33 feet below ground surface, therefore; the consultant concluded that it was unlikely that the utilities would be impacted from dissolved phase hydrocarbons migrating from the site. Loma Alta Creek was identified as a potential receptor due to its proximity to the site. However, based upon their review of the Fourth Quarter 2011 Semi-Annual Groundwater Monitoring Data, the consultant concluded that it was unlikely that there was a complete exposure pathway near the Creek. In 2009, a human health risk assessment (HHRA) was conducted for the on-site building and for off-site locations using soil vapor data collected from sub-slab probes inside the building and soil vapor probes at 5, 12 and 18 to 22 feet below ground surface at several locations outside the building. Several of the probes that were installed in 2007 were clogged with water and unusable. The probes that were usable were located at key locations off-site near well W13 and off-site near well W11. The HHRA indicated that the excess cancer risk was less than one-in-one-million and the hazard value was less than one. These values are below the SAM risk thresholds. The consultant concluded that there was not a risk to human health from vapor intrusion at the site. The consultant has recommended no further action for the site and the destruction of all site wells given that the plume was stable and decreasing in concentration, groundwater in the area was not being used for municipal use, and there were no sensitive receptors that were affected by the site. DEH concurs with this recommendation.

LUST:

Global Id: T0607303023  
Contact Type: Local Agency Caseworker  
Contact Name: Ellen Beacon  
Organization Name: SAN DIEGO COUNTY LOP  
Address: P.O. Box 129261  
City: San Diego  
Email: ellen.beacon@sdcounty.ca.gov  
Phone Number: Not reported

LUST:

Global Id: T0607303023  
Action Type: ENFORCEMENT  
Date: 07/22/1987  
Action: Notice of Responsibility

Global Id: T0607303023  
Action Type: ENFORCEMENT  
Date: 04/08/2010  
Action: Technical Correspondence / Assistance / Other

Global Id: T0607303023  
Action Type: Other  
Date: 04/16/1987  
Action: Leak Began

Global Id: T0607303023  
Action Type: Other  
Date: 06/15/1988  
Action: Leak Reported

Map ID  
Direction  
Distance  
Elevation

MAP FINDINGS

Site

Database(s)

EDR ID Number  
EPA ID Number

**CHEVRON STATION 9 2838 (Continued)**

**1000820554**

Global Id: T0607303023  
Action Type: RESPONSE  
Date: 05/10/2013  
Action: Well Destruction Report

Global Id: T0607303023  
Action Type: REMEDIATION  
Date: 05/02/2005  
Action: Soil Vapor Extraction (SVE)

Global Id: T0607303023  
Action Type: ENFORCEMENT  
Date: 08/11/2009  
Action: Technical Correspondence / Assistance / Other

Global Id: T0607303023  
Action Type: ENFORCEMENT  
Date: 10/12/2009  
Action: File review

Global Id: T0607303023  
Action Type: ENFORCEMENT  
Date: 02/09/2012  
Action: Technical Correspondence / Assistance / Other

Global Id: T0607303023  
Action Type: RESPONSE  
Date: 07/30/2009  
Action: Monitoring Report - Semi-Annually

Global Id: T0607303023  
Action Type: RESPONSE  
Date: 06/24/2010  
Action: Other Workplan

Global Id: T0607303023  
Action Type: RESPONSE  
Date: 03/24/2011  
Action: Risk Assessment Report - Regulator Responded

Global Id: T0607303023  
Action Type: RESPONSE  
Date: 08/15/2011  
Action: Risk Assessment Report - Regulator Responded

Global Id: T0607303023  
Action Type: RESPONSE  
Date: 09/06/2011  
Action: Risk Assessment Report - Regulator Responded

Global Id: T0607303023  
Action Type: RESPONSE  
Date: 10/04/2011  
Action: Risk Assessment Report - Regulator Responded

Global Id: T0607303023  
Action Type: RESPONSE

Map ID  
Direction  
Distance  
Elevation

MAP FINDINGS

Site

Database(s)

EDR ID Number  
EPA ID Number

**CHEVRON STATION 9 2838 (Continued)**

**1000820554**

Date: 08/29/2011  
Action: Risk Assessment Report - Regulator Responded

Global Id: T0607303023  
Action Type: RESPONSE  
Date: 02/03/2012  
Action: Final Remedial Action Report / Corrective Action Report - Regulator Responded

Global Id: T0607303023  
Action Type: ENFORCEMENT  
Date: 07/08/2009  
Action: Letter - Notice

Global Id: T0607303023  
Action Type: ENFORCEMENT  
Date: 06/30/2010  
Action: Technical Correspondence / Assistance / Other

Global Id: T0607303023  
Action Type: ENFORCEMENT  
Date: 08/17/2011  
Action: Technical Correspondence / Assistance / Other

Global Id: T0607303023  
Action Type: ENFORCEMENT  
Date: 08/30/2011  
Action: Technical Correspondence / Assistance / Other

Global Id: T0607303023  
Action Type: ENFORCEMENT  
Date: 11/22/2011  
Action: File review

Global Id: T0607303023  
Action Type: Other  
Date: 04/16/1987  
Action: Leak Stopped

Global Id: T0607303023  
Action Type: RESPONSE  
Date: 07/30/2009  
Action: Well Installation Report

Global Id: T0607303023  
Action Type: RESPONSE  
Date: 04/06/2009  
Action: Conceptual Site Model

Global Id: T0607303023  
Action Type: RESPONSE  
Date: 01/30/2010  
Action: Monitoring Report - Semi-Annually

Global Id: T0607303023  
Action Type: RESPONSE  
Date: 07/30/2010  
Action: Monitoring Report - Semi-Annually

Map ID  
Direction  
Distance  
Elevation

MAP FINDINGS

Site

Database(s)

EDR ID Number  
EPA ID Number

**CHEVRON STATION 9 2838 (Continued)**

**1000820554**

Global Id:	T0607303023
Action Type:	RESPONSE
Date:	03/01/2010
Action:	Risk Assessment Report
Global Id:	T0607303023
Action Type:	RESPONSE
Date:	03/28/2012
Action:	Sensitive Receptor Survey Report
Global Id:	T0607303023
Action Type:	RESPONSE
Date:	07/30/2012
Action:	Monitoring Report - Semi-Annually
Global Id:	T0607303023
Action Type:	ENFORCEMENT
Date:	12/23/2008
Action:	Technical Correspondence / Assistance / Other
Global Id:	T0607303023
Action Type:	ENFORCEMENT
Date:	03/04/2013
Action:	Closure/No Further Action Letter
Global Id:	T0607303023
Action Type:	ENFORCEMENT
Date:	10/05/2010
Action:	Clean Up Fund - Case Closure Review Summary Report (RSR)
Global Id:	T0607303023
Action Type:	RESPONSE
Date:	07/30/2011
Action:	Monitoring Report - Semi-Annually
Global Id:	T0607303023
Action Type:	RESPONSE
Date:	01/30/2012
Action:	Monitoring Report - Semi-Annually
Global Id:	T0607303023
Action Type:	ENFORCEMENT
Date:	10/15/2008
Action:	Technical Correspondence / Assistance / Other
Global Id:	T0607303023
Action Type:	ENFORCEMENT
Date:	04/12/2011
Action:	Technical Correspondence / Assistance / Other
Global Id:	T0607303023
Action Type:	ENFORCEMENT
Date:	09/08/2011
Action:	Technical Correspondence / Assistance / Other
Global Id:	T0607303023
Action Type:	ENFORCEMENT

Map ID  
Direction  
Distance  
Elevation

MAP FINDINGS

Site

Database(s)

EDR ID Number  
EPA ID Number

**CHEVRON STATION 9 2838 (Continued)**

**1000820554**

Date: 03/22/2010  
Action: Clean Up Fund - Case Closure Review Summary Report (RSR)

Global Id: T0607303023  
Action Type: ENFORCEMENT  
Date: 12/13/2011  
Action: Clean Up Fund - Case Closure Review Summary Report (RSR)

Global Id: T0607303023  
Action Type: Other  
Date: 04/16/1987  
Action: Leak Discovery

Global Id: T0607303023  
Action Type: RESPONSE  
Date: 12/09/2010  
Action: Well Installation Report

Global Id: T0607303023  
Action Type: RESPONSE  
Date: 01/30/2011  
Action: Monitoring Report - Semi-Annually

**LUST:**

Global Id: T0607303023  
Status: Open - Case Begin Date  
Status Date: 04/16/1987

Global Id: T0607303023  
Status: Open - Remediation  
Status Date: 11/11/2003

Global Id: T0607303023  
Status: Completed - Case Closed  
Status Date: 03/04/2013

**SAN DIEGO CO. SAM:**

Name: CHEVRON #92838  
Address: 2601 OCEANSIDE BL  
City,State,Zip: OCEANSIDE, CA 920544540  
Case Number: H05691-001  
Agency: DEH Site Assessment & Mitigation  
**Funding: LOP - State Fund**  
Facility Type: Drinking Water Aquifer Impacted  
Facility Status: Remedial Action (Clean-Up)  
Date: 3/15/2005  
Date Began: 4/16/1987

**FINDS:**

Registry ID: 110002897553

[Click Here for FRS Facility Detail Report:](#)

**Environmental Interest/Information System:**

RCRAInfo is a national information system that supports the Resource

Map ID  
Direction  
Distance  
Elevation

MAP FINDINGS

Site

Database(s)

EDR ID Number  
EPA ID Number

**CHEVRON STATION 9 2838 (Continued)**

**1000820554**

Conservation and Recovery Act (RCRA) program through the tracking of events and activities related to facilities that generate, transport, and treat, store, or dispose of hazardous waste. RCRAInfo allows RCRA program staff to track the notification, permit, compliance, and corrective action activities required under RCRA.  
STATE MASTER

[Click this hyperlink](#) while viewing on your computer to access additional FINDS: detail in the EDR Site Report.

**ECHO:**

Envid: 1000820554  
Registry ID: 110002897553  
DFR URL: <http://echo.epa.gov/detailed-facility-report?fid=110002897553>  
Name: CHEVRON STATION 9 2838  
Address: 2601 OCEANSIDE BL  
City,State,Zip: OCEANSIDE, CA 92054

**CORTESE:**

Name: CHEVRON #92838  
Address: 2601 OCEANSIDE BL  
City,State,Zip: OCEANSIDE, CA 920544540  
Region: CORTESE  
Envirostor Id: Not reported  
Global ID: T0607303023  
Site/Facility Type: LUST CLEANUP SITE  
Cleanup Status: COMPLETED - CASE CLOSED  
Status Date: Not reported  
Site Code: Not reported  
Latitude: Not reported  
Longitude: Not reported  
Owner: Not reported  
Enf Type: Not reported  
Swat R: Not reported  
Flag: active  
Order No: Not reported  
Waste Discharge System No: Not reported  
Effective Date: Not reported  
Region 2: Not reported  
WID Id: Not reported  
Solid Waste Id No: Not reported  
Waste Management Uit Name: Not reported  
File Name: Active Open

**HIST CORTESE:**

edr\_fname: CHEVRON SERVICE STATION #  
edr\_fadd1: 2601 OCEANSIDE  
City,State,Zip: OCEANSIDE, CA  
Region: CORTESE  
Facility County Code: 37  
Reg By: LTNKA  
Reg Id: 9UT768

**CERS:**

Name: CHEVRON #92838  
Address: 2601 OCEANSIDE BL

Map ID  
Direction  
Distance  
Elevation

MAP FINDINGS

Site

Database(s)

EDR ID Number  
EPA ID Number

**CHEVRON STATION 9 2838 (Continued)**

**1000820554**

City,State,Zip: OCEANSIDE, CA 920544540  
Site ID: 212592  
CERS ID: T0607303023  
CERS Description: Leaking Underground Storage Tank Cleanup Site  
Affiliation:  
Affiliation Type Desc: Local Agency Caseworker  
Entity Name: Ellen Beacon - SAN DIEGO COUNTY LOP  
Entity Title: Not reported  
Affiliation Address: P.O. Box 129261  
Affiliation City: San Diego  
Affiliation State: CA  
Affiliation Country: Not reported  
Affiliation Zip: Not reported  
Affiliation Phone: ,

**G23**  
**SE**  
**1/4-1/2**  
**0.476 mi.**  
**2512 ft.**

**EL CORAZON COMPOST FACILITY (O'SIDE)**  
**3210 OCEANSIDE BOULEVARD**  
**OCEANSIDE, CA 92056**

**SWF/LF** **S105155588**  
**CIWQS** **N/A**

**Site 1 of 2 in cluster G**

**Relative:**  
**Higher**  
**Actual:**  
**121 ft.**

SAN DIEGO CO. LF:  
Name: EL CORAZON COMPOST FACILITY  
Address: 3210 OCEANSIDE BOULEVARD  
City,State,Zip: OCEANSIDE, CA  
Facility Status: ACTIVE SITES  
Operational Status: ACTIVE  
Region: SAN DIEGO  
SWIS Number: 37-AA-0907  
Owner Name: CITY OF OCEANSIDE  
Operator: AGRI SERVICE INC.  
Facility Type: ORGANIC MATERIALS HANDLING FACILITIES  
Facility Type2: GREEN MATERIAL COMPOSTING FACILITIES (> 12,500 yd3)  
PERMTIER: FULL  
Inspection Frequency: MONTHLY

**CIWQS:**

Name: EL CORAZON COMPOST FACILITY (O'SIDE)  
Address: 3210 OCEANSIDE BOULEVARD  
City,State,Zip: OCEANSIDE, CA 92056  
Agency: Agri Service Recycling, Inc (aka Agri Service, Inc.)  
Agency Address: 3720 Oceanic Way 204, Oceanside, CA 92056  
Place/Project Type: Composting Facility  
SIC/NAICS: Not reported  
Region: 9  
Program: LNDISPOTH  
Regulatory Measure Status: Historical  
Regulatory Measure Type: Waiver  
Order Number: R9-2014-0041W5  
WDID: Not reported  
NPDES Number: Not reported  
Adoption Date: 06/26/2014  
Effective Date: 06/26/2014  
Termination Date: 05/07/2019  
Expiration/Review Date: 06/26/2019  
Design Flow: Not reported

Map ID  
 Direction  
 Distance  
 Elevation

MAP FINDINGS

Site

Database(s)

EDR ID Number  
 EPA ID Number

**EL CORAZON COMPOST FACILITY (O'SIDE) (Continued)**

**S105155588**

Major/Minor: Not reported  
 Complexity: Not reported  
 TTWQ: Not reported  
 Enforcement Actions within 5 years: 0  
 Violations within 5 years: 0  
 Latitude: 33.20382  
 Longitude: -117.32542

**G24**  
**SE**  
**1/4-1/2**  
**0.476 mi.**  
**2512 ft.**  
  
**Relative:**  
**Higher**  
**Actual:**  
**121 ft.**

**AGRI SERVICE**  
**3210 OCEANSIDE BLVD**  
**OCEANSIDE, CA 92056**

**Site 2 of 2 in cluster G**

**SWF/LF**  
**San Diego Co. HMMD**  
**CERS HAZ WASTE**  
**CIWQS**  
**CERS**

**S104755354**  
**N/A**

LOS ANGELES CO. LF:  
 Name: EL CORAZON COMPOST  
 Address: 3210 OCEANSIDE BLVD  
 City,State,Zip: OCEANSIDE, CA 92056  
 Site ID: 2709  
 Alt. Site Name: N/A  
 Alt. Address: N/A  
 Site Contact: Not reported  
 Site Contact Phone: (760) 643-4041  
 Site Email: Not reported  
 Site Website: <http://www.agrismerviceinc.com/elcorazon-visitorinfo.html>  
 Site Type: Out-of-County Facility  
 Site SWIS Number: 37-AA-0907  
 Beginning Operation Date: N/A  
 Ending Operation Date: N/A  
 Local Enforcement Agency: County of San Diego Department of Environmental  
 Maximun Depth Fill(Ft): Not reported  
 Permitted Capacity: 500  
 Present Use: Composting Facility (Green Waste)  
 Remaining Capacity(Million): N/A  
 Status: Active  
 Waste Accepted: Green Materials;  
 Hours of Operation: Monday- Friday 7:30am - 4:30pm; Saturday 8:00am - 3:30pm  
 Disposal Area (Acre): Not reported

**Detail As Of 01/2014:**

Operator Name: Unknown  
 Operator Address: Not reported  
 Operator City/State/Zip: Not reported  
 Operator Contact: Not reported  
 Operator Telephone: Not reported  
 Operator Email: Not reported  
 Owner Name: Unknown  
 Owner Address: Not reported  
 Owner City/State/Zip: Not reported  
 Owner Contact: Not reported  
 Owner Telephone: Not reported  
 Owner Email: Not reported  
 District: Not reported  
 Site Mailing Address: N/A

**SWF/LF (SWIS):**

Name: EL CORAZON COMPOST FACILITY  
 Address: 3210 OCEANSIDE BLVD

Map ID  
Direction  
Distance  
Elevation

MAP FINDINGS

Site

Database(s)

EDR ID Number  
EPA ID Number

**AGRI SERVICE (Continued)**

**S104755354**

City,State,Zip: OCEANSIDE, CA 92056  
Region: STATE  
Facility ID: 37-AA-0907  
SWIS Number: 37-AA-0907  
Point of Contact: Cody Oquendo  
Is Archived: No  
Is Closed Illegal Abandoned: No  
Is Site Inert Debris Engineered Fill: No  
Is Financial Assurances Responsible: No  
Absorbed On: Not reported  
Operational Status: Active  
Absorbed By: Not reported  
Closed Illegal Abandoned Category: Not reported  
EPA Federal Registry ID: Not reported  
ARB District: San Diego  
SWRCB Region: San Diego  
Local Government: Oceanside  
Reporting Agency Legal Name: County of San Diego  
Reporting Agency Department: Department of Environmental Health  
Enforcing Agency Legal Name: County of San Diego  
Enforcing Agency Department: Department of Environmental Health  
Regulation Status: Permitted

Activity:  
SWIS Number: 37-AA-0907  
Site Name: El Corazon Compost Facility  
Activity: Composting Facility (Other)  
Activity Is Archived: No  
Category: Composting  
Activity Classification: Solid Waste Facility  
WDR Number: Not reported  
WDR Landfill Class: Not reported  
Cease Operation: Not reported  
Cease Operation Type: Not reported  
Inspection Frequency: Monthly  
Throughput: 500  
Throughput Units: Tons per day  
Remaining Capacity: Not reported  
Remaining Capacity Date: Not reported  
Capacity: 50000  
Capacity Units: Cubic Yards  
Total Acreage: 16  
Disposal Acreage: Not reported  
Permitted Elevation: Not reported  
Permitted Elevation Type: Not reported  
Permitted Depth: Not reported  
Permitted Depth Type: Not reported  
Point of Contact: Cody Oquendo  
Site Operational Status: Active  
Site Regulatory Status: Permitted  
Site Is Archived: No  
Is Closed Illegal Abandoned: No  
Is Site Inert Debris Engineered Fill: No  
Is Financial Assurances Responsible: No  
Absorbed On: Not reported  
Absorbed By: Not reported  
Closed Illegal Abandoned Category: Not reported  
EPA Federal Registry ID: Not reported

Map ID  
Direction  
Distance  
Elevation

MAP FINDINGS

Site

Database(s)

EDR ID Number  
EPA ID Number

**AGRI SERVICE (Continued)**

**S104755354**

County: San Diego  
ARB District: San Diego  
SWRCB Region: San Diego  
Local Government: Oceanside  
Street Address: 3210 Oceanside Blvd  
City: Oceanside  
State: CA  
ZIP Code: 92056  
Reporting Agency Legal Name: County of San Diego  
Reporting Agency Department: Department of Environmental Health  
Enforcing Agency Legal Name: County of San Diego  
Enforcing Agency Department: Department of Environmental Health

**Operator:**

SWIS Number: 37-AA-0907  
Site Name: El Corazon Compost Facility  
Site Operational Status: Active  
Site Type: Non-Disposal Only  
Site Regulatory Status: Permitted  
Latitude: 33.20485  
Longitude: -117.32057  
Is Archived: No  
Operator: Agri Service  
Started On: Not reported  
Contact Name: Mary Matava  
Contact Title: Owner  
Contact Email: Not reported  
Contact Phone: (760) 518-3498  
Street Address: 380 S Melrose Dr Ste 203  
Operator City: Vista  
Operator State: CA  
Operator Zip: 92081

**Owner:**

SWIS Number: 37-AA-0907  
Owner: City of Oceanside  
Owner Address: 300 N Coast Hwy  
Owner City: Oceanside  
Owner State: CA  
Owner Zip: 92054  
Site Name: El Corazon Compost Facility  
Site Operational Status: Active  
Site Type: Non-Disposal Only  
Site Regulatory Status: Permitted  
Latitude: 33.20485  
Longitude: -117.32057  
Is Archived: No  
Started On: Not reported  
Contact Name: Doug Eddow  
Contact Title: Not reported  
Contact Email: Not reported  
Contact Phone: (760) 435-5170

**Waste:**

SWIS Number: 37-AA-0907  
Site Name: El Corazon Compost Facility

Map ID  
Direction  
Distance  
Elevation

MAP FINDINGS

Site

Database(s)

EDR ID Number  
EPA ID Number

**AGRI SERVICE (Continued)**

**S104755354**

Activity: Composting Facility (Other)  
Waste Type: Food Wastes  
Site Is Archived: No  
Site Operational Status: Active  
Site Regulatory Status: Permitted  
Site Type: Non-Disposal Only  
Point of Contact: Cody Oquendo  
Activity Is Archived: No  
Activity Operational Status: Active  
Activity Regulatory Status: Permitted  
Activity Category: Composting  
Activity Classification: Solid Waste Facility

SWIS Number: 37-AA-0907  
Site Name: El Corazon Compost Facility  
Activity: Composting Facility (Other)  
Waste Type: Green Materials  
Site Is Archived: No  
Site Operational Status: Active  
Site Regulatory Status: Permitted  
Site Type: Non-Disposal Only  
Point of Contact: Cody Oquendo  
Activity Is Archived: No  
Activity Operational Status: Active  
Activity Regulatory Status: Permitted  
Activity Category: Composting  
Activity Classification: Solid Waste Facility

SWIS Number: 37-AA-0907  
Site Name: El Corazon Compost Facility  
Activity: Research Composting Operation  
Waste Type: Green Materials  
Site Is Archived: No  
Site Operational Status: Active  
Site Regulatory Status: Permitted  
Site Type: Non-Disposal Only  
Point of Contact: Cody Oquendo  
Activity Is Archived: Yes  
Activity Operational Status: Closed  
Activity Regulatory Status: Notification  
Activity Category: Composting  
Activity Classification: Solid Waste Operation

SWIS Number: 37-AA-0907  
Site Name: El Corazon Compost Facility  
Activity: Composting Facility (Other)  
Waste Type: Liquid Waste  
Site Is Archived: No  
Site Operational Status: Active  
Site Regulatory Status: Permitted  
Site Type: Non-Disposal Only  
Point of Contact: Cody Oquendo  
Activity Is Archived: No  
Activity Operational Status: Active  
Activity Regulatory Status: Permitted  
Activity Category: Composting  
Activity Classification: Solid Waste Facility

Map ID  
Direction  
Distance  
Elevation

MAP FINDINGS

Site

Database(s)

EDR ID Number  
EPA ID Number

**AGRI SERVICE (Continued)**

**S104755354**

SWIS Number: 37-AA-0907  
Site Name: El Corazon Compost Facility  
Activity: Research Composting Operation  
Waste Type: Sludge (BioSolids)  
Site Is Archived: No  
Site Operational Status: Active  
Site Regulatory Status: Permitted  
Site Type: Non-Disposal Only  
Point of Contact: Cody Oquendo  
Activity Is Archived: Yes  
Activity Operational Status: Closed  
Activity Regulatory Status: Notification  
Activity Category: Composting  
Activity Classification: Solid Waste Operation

Name: OCEANSIDE BIOSOLIDS DEMONSTRATION PROJEC  
Address: 3210 OCEANSIDE BLVD.  
City,State,Zip: OCEANSIDE, CA 92056  
Region: STATE  
Facility ID: 37-AA-0955  
SWIS Number: 37-AA-0955  
Point of Contact: Cody Oquendo  
Is Archived: Yes  
Is Closed Illegal Abandoned: No  
Is Site Inert Debris Engineered Fill: No  
Is Financial Assurances Responsible: No  
Absorbed On: Not reported  
Operational Status: Closed  
Absorbed By: Not reported  
Closed Illegal Abandoned Category: Not reported  
EPA Federal Registry ID: Not reported  
ARB District: San Diego  
SWRCB Region: San Diego  
Local Government: Oceanside  
Reporting Agency Legal Name: County of San Diego  
Reporting Agency Department: Department of Environmental Health  
Enforcing Agency Legal Name: County of San Diego  
Enforcing Agency Department: Department of Environmental Health  
Regulation Status: Notification

Operator:  
SWIS Number: 37-AA-0955  
Site Name: Oceanside Biosolids Demonstration Projec  
Site Operational Status: Closed  
Site Type: Non-Disposal Only  
Site Regulatory Status: Notification  
Latitude: 33.2023  
Longitude: -117.3273  
Is Archived: Yes  
Operator: Agri Service  
Started On: Not reported  
Contact Name: Mary Matava  
Contact Title: Owner  
Contact Email: Not reported  
Contact Phone: (760) 518-3498  
Street Address: 380 S Melrose Dr Ste 203  
Operator City: Vista

Map ID  
Direction  
Distance  
Elevation

MAP FINDINGS

Site

Database(s)

EDR ID Number  
EPA ID Number

**AGRI SERVICE (Continued)**

**S104755354**

Operator State: CA  
Operator Zip: 92081

Owner:

SWIS Number: 37-AA-0955  
Owner: City of Oceanside  
Owner Address: 300 N Coast Hwy  
Owner City: Oceanside  
Owner State: CA  
Owner Zip: 92054  
Site Name: Oceanside Biosolids Demonstration Projec  
Site Operational Status: Closed  
Site Type: Non-Disposal Only  
Site Regulatory Status: Notification  
Latitude: 33.2023  
Longitude: -117.3273  
Is Archived: Yes  
Started On: Not reported  
Contact Name: Doug Eddow  
Contact Title: Not reported  
Contact Email: Not reported  
Contact Phone: (760) 435-5170

Waste:

SWIS Number: 37-AA-0955  
Site Name: Oceanside Biosolids Demonstration Projec  
Activity: Research Composting Operation  
Waste Type: Green Materials  
Site Is Archived: Yes  
Site Operational Status: Closed  
Site Regulatory Status: Notification  
Site Type: Non-Disposal Only  
Point of Contact: Cody Oquendo  
Activity Is Archived: Yes  
Activity Operational Status: Closed  
Activity Regulatory Status: Notification  
Activity Category: Composting  
Activity Classification: Solid Waste Operation

SWIS Number: 37-AA-0955  
Site Name: Oceanside Biosolids Demonstration Projec  
Activity: Research Composting Operation  
Waste Type: Sludge (BioSolids)  
Site Is Archived: Yes  
Site Operational Status: Closed  
Site Regulatory Status: Notification  
Site Type: Non-Disposal Only  
Point of Contact: Cody Oquendo  
Activity Is Archived: Yes  
Activity Operational Status: Closed  
Activity Regulatory Status: Notification  
Activity Category: Composting  
Activity Classification: Solid Waste Operation

Name: EL CORAZON COMPOST CHIP AND GRIND OP.

Map ID  
Direction  
Distance  
Elevation

MAP FINDINGS

Site

Database(s)

EDR ID Number  
EPA ID Number

**AGRI SERVICE (Continued)**

**S104755354**

Address: 3210 OCEANSIDE BLVD.  
City,State,Zip: OCEANSIDE, CA 92054  
Region: STATE  
Facility ID: 37-AA-0959  
SWIS Number: 37-AA-0959  
Point of Contact: Cody Oquendo  
Is Archived: Yes  
Is Closed Illegal Abandoned: No  
Is Site Inert Debris Engineered Fill: No  
Is Financial Assurances Responsible: No  
Absorbed On: Not reported  
Operational Status: Closed  
Absorbed By: Not reported  
Closed Illegal Abandoned Category: Not reported  
EPA Federal Registry ID: Not reported  
ARB District: San Diego  
SWRCB Region: San Diego  
Local Government: Oceanside  
Reporting Agency Legal Name: County of San Diego  
Reporting Agency Department: Department of Environmental Health  
Enforcing Agency Legal Name: County of San Diego  
Enforcing Agency Department: Department of Environmental Health  
Regulation Status: Notification

Operator:  
SWIS Number: 37-AA-0959  
Site Name: El Corazon Compost Chip and Grind Op.  
Site Operational Status: Closed  
Site Type: Non-Disposal Only  
Site Regulatory Status: Notification  
Latitude: 33.20334  
Longitude: -117.32718  
Is Archived: Yes  
Operator: Agri Services, Inc.  
Started On: Not reported  
Contact Name: Not reported  
Contact Title: Not reported  
Contact Email: Not reported  
Contact Phone: (760) 643-4041  
Street Address: Mary Matava 380 South Melrose, Suite 203  
Operator City: Vista  
Operator State: CA  
Operator Zip: 92081

Owner:  
SWIS Number: 37-AA-0959  
Owner: City of Oceanside  
Owner Address: 300 N Coast Hwy  
Owner City: Oceanside  
Owner State: CA  
Owner Zip: 92054  
Site Name: El Corazon Compost Chip and Grind Op.  
Site Operational Status: Closed  
Site Type: Non-Disposal Only  
Site Regulatory Status: Notification  
Latitude: 33.20334  
Longitude: -117.32718

Map ID  
Direction  
Distance  
Elevation

MAP FINDINGS

Site

Database(s)

EDR ID Number  
EPA ID Number

**AGRI SERVICE (Continued)**

**S104755354**

Is Archived: Yes  
Started On: Not reported  
Contact Name: Not reported  
Contact Title: Not reported  
Contact Email: Not reported  
Contact Phone: (760) 435-5170

Waste:

SWIS Number: 37-AA-0959  
Site Name: El Corazon Compost Chip and Grind Op.  
Activity: Chipping and Grinding Facility/Operation  
Waste Type: Agricultural  
Site Is Archived: Yes  
Site Operational Status: Closed  
Site Regulatory Status: Notification  
Site Type: Non-Disposal Only  
Point of Contact: Cody Oquendo  
Activity Is Archived: Yes  
Activity Operational Status: Closed  
Activity Regulatory Status: Notification  
Activity Category: Composting  
Activity Classification: Solid Waste Facility

SWIS Number: 37-AA-0959  
Site Name: El Corazon Compost Chip and Grind Op.  
Activity: Chipping and Grinding Facility/Operation  
Waste Type: Construction/demolition  
Site Is Archived: Yes  
Site Operational Status: Closed  
Site Regulatory Status: Notification  
Site Type: Non-Disposal Only  
Point of Contact: Cody Oquendo  
Activity Is Archived: Yes  
Activity Operational Status: Closed  
Activity Regulatory Status: Notification  
Activity Category: Composting  
Activity Classification: Solid Waste Facility

SWIS Number: 37-AA-0959  
Site Name: El Corazon Compost Chip and Grind Op.  
Activity: Chipping and Grinding Facility/Operation  
Waste Type: Wood waste  
Site Is Archived: Yes  
Site Operational Status: Closed  
Site Regulatory Status: Notification  
Site Type: Non-Disposal Only  
Point of Contact: Cody Oquendo  
Activity Is Archived: Yes  
Activity Operational Status: Closed  
Activity Regulatory Status: Notification  
Activity Category: Composting  
Activity Classification: Solid Waste Facility

**SAN DIEGO CO. LF:**

Name: EL CORAZON RECLAMATION/MOODY S

Map ID  
Direction  
Distance  
Elevation

MAP FINDINGS

Site

Database(s)

EDR ID Number  
EPA ID Number

**AGRI SERVICE (Continued)**

**S104755354**

Address: 3210 OCEANSIDE BLVD.  
City,State,Zip: OCEANSIDE, CA  
Facility Status: ACTIVE SITES  
Operational Status: ACTIVE  
Region: SAN DIEGO  
SWIS Number: NA  
Owner Name: CITY OF OCEANSIDE  
Operator: BONSALL PETROLEUM CONSTRUCTION INC  
Facility Type: CDI / INERT DEBRIS RECYCLING (ACTIVITY NOT SUBJECT TO PERMIT)  
Facility Type2: TYPE A INERT DEBRIS RECYCLING  
PERMTIER: EXEMPT  
Inspection Frequency: ANNUAL

**HMMD SAN DIEGO:**

Name: AGRI SERVICE  
Address: 3210 OCEANSIDE BLVD  
City,State,Zip: OCEANSIDE, CA 92056  
Permit Number: Not reported  
Business Type: Not reported  
EPA Id Number: CAL000256428  
APN: Not reported  
Last HMMD Inspection: Not reported  
Facility Telephone: 760-296-6255  
Permit Status: Permit Renewed  
Permit Expiration: Not reported  
Date Last Updated: 02/25/2022  
Facility Owner: Not reported  
Facility Mailing Address: 3720 Oceanic Way, Suite 204, Oceanside, CA 92056  
Facility Mailing City: Not reported  
Facility Mailing State: Not reported  
Facility Mailing Zip: Not reported  
UST Owner: N  
Handle Regulated Hazmat: Not reported  
Own Or Operate UST: Not reported  
Subject To APSA: Not reported  
Generate Haz Waste: Y  
Treat Haz Waste: N  
Generate Medical Waste: Not reported

**Inspection Violation:**

Record ID: DEH2002-HUPFP-136024  
Permit Status: Permit Renewed  
Active Permit: Y  
Facility Id Number: 37-000-136024  
Program Element: Hazardous Materials Release Response Plans  
Inspection Type: Routine  
Inspection Number: 6154701  
Return To Compliance Date: 2019-09-24T00:00:00.000  
Nov: No  
Violation Classification: Minor  
Underground Storage Tank Id: Not reported  
Container/Tank Id: Not reported  
Last Update: 2022-02-25T00:00:00.000  
Inspection Date: 2019-08-23T00:00:00.000  
Violation Code: 1010005 Site map not submitted in CERS or not sufficient. HSC 25505(a)(2); 25508.1(f); 19 CCR 2652(a)(3)

Map ID  
Direction  
Distance  
Elevation

MAP FINDINGS

Site

Database(s)

EDR ID Number  
EPA ID Number

**AGRI SERVICE (Continued)**

**S104755354**

Record ID: DEH2002-HUPFP-136024  
Permit Status: Permit Renewed  
Active Permit: Y  
Facility Id Number: 37-000-136024  
Program Element: Hazardous Waste Generator  
Inspection Type: Routine  
Inspection Number: 4687947  
Return To Compliance Date: 2015-06-30T00:00:00.000  
Nov: Yes  
Violation Classification: Class I  
Underground Storage Tank Id: Not reported  
Container/Tank Id: Not reported  
Last Update: 2022-02-25T00:00:00.000  
Inspection Date: 2015-03-10T00:00:00.000  
Violation Code: HMD0131 No Unified Program Facility (UPF) permit not obtained for the generation of hazardous waste. SDCC 68.905.

Record ID: DEH2002-HUPFP-136024  
Permit Status: Permit Renewed  
Active Permit: Y  
Facility Id Number: 37-000-136024  
Program Element: Hazardous Materials Release Response Plans  
Inspection Type: Routine  
Inspection Number: 4687947  
Return To Compliance Date: 2015-06-30T00:00:00.000  
Nov: Yes  
Violation Classification: Class I  
Underground Storage Tank Id: Not reported  
Container/Tank Id: Not reported  
Last Update: 2022-02-25T00:00:00.000  
Inspection Date: 2015-03-10T00:00:00.000  
Violation Code: HMD1001 Unified Program Facility (UPF) permit was not obtained for the handling of hazardous materials; SDCC 68.905.

Record ID: DEH2002-HUPFP-136024  
Permit Status: Permit Renewed  
Active Permit: Y  
Facility Id Number: 37-000-136024  
Program Element: Hazardous Materials Release Response Plans  
Inspection Type: Routine  
Inspection Number: 4687947  
Return To Compliance Date: 2015-03-27T00:00:00.000  
Nov: No  
Violation Classification: Class II  
Underground Storage Tank Id: Not reported  
Container/Tank Id: Not reported  
Last Update: 2022-02-25T00:00:00.000  
Inspection Date: 2015-03-10T00:00:00.000  
Violation Code: 1010003 Owner/Operator failed to complete and/or submit the Business Activities Page and/or Business Owner Operator Identification Page; 19 CCR 4 2729.2(a)(1).

Waste and Materials:  
Record ID: DEH2002-HUPFP-136024  
Permit Status: Permit Renewed  
Active Permit: Y  
Child Record Id: DEH2017-HCHEM-0133190

Map ID  
Direction  
Distance  
Elevation

MAP FINDINGS

Site

Database(s)

EDR ID Number  
EPA ID Number

**AGRI SERVICE (Continued)**

**S104755354**

Trade Secret: N  
Hazardous Material Type: Pure  
Last Updated: 2018-03-15T02:31:49.000  
Chemical Name: LUBRICATING OIL  
Common Name: LUBRICATING OIL  
Case Number: 8002-05-9

Record ID: DEH2002-HUPFP-136024  
Permit Status: Permit Renewed  
Active Permit: Y  
Child Record Id: DEH2017-HCHEM-0133191  
Trade Secret: N  
Hazardous Material Type: Pure  
Last Updated: 2018-03-15T02:31:49.000  
Chemical Name: DIESEL FUEL  
Common Name: Diesel Fuel  
Case Number: 68476-34-6

Record ID: DEH2002-HUPFP-136024  
Permit Status: Permit Renewed  
Active Permit: Y  
Child Record Id: DEH2017-HCHEM-0133192  
Trade Secret: N  
Hazardous Material Type: Pure  
Last Updated: 2018-03-15T02:31:49.000  
Chemical Name: OXYGEN  
Common Name: OXYGEN  
Case Number: 7782-44-7

Record ID: DEH2002-HUPFP-136024  
Permit Status: Permit Renewed  
Active Permit: Y  
Child Record Id: DEH2017-HCHEM-0133193  
Trade Secret: N  
Hazardous Material Type: Pure  
Last Updated: 2018-03-15T02:31:49.000  
Chemical Name: GASOLINE  
Common Name: GASOLINE  
Case Number: 8006-61-9

Record ID: DEH2002-HUPFP-136024  
Permit Status: Permit Renewed  
Active Permit: Y  
Child Record Id: DEH2017-HCHEM-0133194  
Trade Secret: N  
Hazardous Material Type: Pure  
Last Updated: 2018-03-15T02:31:49.000  
Chemical Name: Acetylene  
Common Name: Acetylene  
Case Number: 74-86-2

Record ID: DEH2002-HUPFP-136024  
Permit Status: Permit Renewed  
Active Permit: Y  
Child Record Id: DEH2017-HWAST-0111444  
Trade Secret: N  
Hazardous Material Type: Not reported

Map ID  
Direction  
Distance  
Elevation

MAP FINDINGS

Site

Database(s)

EDR ID Number  
EPA ID Number

**AGRI SERVICE (Continued)**

**S104755354**

Last Updated: 2018-03-15T02:31:49.000  
Chemical Name: WASTE 221 WASTE OIL & MIXED OIL  
Common Name: WASTE 221 WASTE OIL & MIXED OIL  
Case Number: Not reported

Record ID: DEH2002-HUPFP-136024  
Permit Status: Permit Renewed  
Active Permit: Y  
Child Record Id: DEH2017-HWAST-0111445  
Trade Secret: N

Hazardous Material Type: Not reported  
Last Updated: 2018-03-15T02:31:49.000  
Chemical Name: WASTE 342 ORGANIC LIQUIDS W/METALS  
Common Name: ANTIFREEZE  
Case Number: Not reported

Record ID: DEH2002-HUPFP-136024  
Permit Status: Permit Renewed  
Active Permit: Y  
Child Record Id: DEH2017-HWAST-0111446  
Trade Secret: N  
Hazardous Material Type: Not reported  
Last Updated: 2018-03-15T02:31:49.000  
Chemical Name: Contaminated Soil/Absorbant/Oily Rags (debris)  
Common Name: Contaminated Soil/Absorbant/Oily Rags (debris)  
Case Number: Not reported

Record ID: DEH2002-HUPFP-136024  
Permit Status: Permit Renewed  
Active Permit: Y  
Child Record Id: DEH2019-HCHEM-0232613  
Trade Secret: N  
Hazardous Material Type: Pure  
Last Updated: 2019-09-29T19:04:37.000  
Chemical Name: LUBRICATING OIL  
Common Name: LUBRICATING OIL  
Case Number: 8002-05-9

Record ID: DEH2002-HUPFP-136024  
Permit Status: Permit Renewed  
Active Permit: Y  
Child Record Id: DEH2019-HCHEM-0232614  
Trade Secret: N  
Hazardous Material Type: Pure  
Last Updated: 2019-09-29T19:04:37.000  
Chemical Name: DIESEL FUEL  
Common Name: Diesel Fuel  
Case Number: 68476-34-6

Record ID: DEH2002-HUPFP-136024  
Permit Status: Permit Renewed  
Active Permit: Y  
Child Record Id: DEH2019-HCHEM-0232615  
Trade Secret: N  
Hazardous Material Type: Pure  
Last Updated: 2019-09-29T19:04:37.000  
Chemical Name: OXYGEN

Map ID  
Direction  
Distance  
Elevation

MAP FINDINGS

Site

Database(s)

EDR ID Number  
EPA ID Number

**AGRI SERVICE (Continued)**

**S104755354**

Common Name:	OXYGEN
Case Number:	7782-44-7
Record ID:	DEH2002-HUPFP-136024
Permit Status:	Permit Renewed
Active Permit:	Y
Child Record Id:	DEH2019-HCHEM-0232616
Trade Secret:	N
Hazardous Material Type:	Pure
Last Updated:	2019-09-29T19:04:37.000
Chemical Name:	GASOLINE
Common Name:	GASOLINE
Case Number:	8006-61-9
Record ID:	DEH2002-HUPFP-136024
Permit Status:	Permit Renewed
Active Permit:	Y
Child Record Id:	DEH2019-HCHEM-0232617
Trade Secret:	N
Hazardous Material Type:	Pure
Last Updated:	2019-09-29T19:04:37.000
Chemical Name:	Acetylene
Common Name:	Acetylene
Case Number:	74-86-2
Record ID:	DEH2002-HUPFP-136024
Permit Status:	Permit Renewed
Active Permit:	Y
Child Record Id:	DEH2019-HWAST-0202687
Trade Secret:	N
Hazardous Material Type:	Not reported
Last Updated:	2019-09-29T19:04:37.000
Chemical Name:	WASTE 221 WASTE OIL & MIXED OIL
Common Name:	WASTE 221 WASTE OIL & MIXED OIL
Case Number:	Not reported
Record ID:	DEH2002-HUPFP-136024
Permit Status:	Permit Renewed
Active Permit:	Y
Child Record Id:	DEH2019-HWAST-0202688
Trade Secret:	N
Hazardous Material Type:	Not reported
Last Updated:	2019-09-29T19:04:37.000
Chemical Name:	Contaminated Soil/Absorbant/Oily Rags (debris)
Common Name:	Contaminated Soil/Absorbant/Oily Rags (debris)
Case Number:	Not reported
Record ID:	DEH2002-HUPFP-136024
Permit Status:	Permit Renewed
Active Permit:	Y
Child Record Id:	DEH2018-HCHEM-0197424
Trade Secret:	N
Hazardous Material Type:	Pure
Last Updated:	2019-03-20T02:35:03.000
Chemical Name:	LUBRICATING OIL
Common Name:	LUBRICATING OIL
Case Number:	8002-05-9

Map ID  
Direction  
Distance  
Elevation

MAP FINDINGS

Site

Database(s)

EDR ID Number  
EPA ID Number

**AGRI SERVICE (Continued)**

**S104755354**

Record ID: DEH2002-HUPFP-136024  
Permit Status: Permit Renewed  
Active Permit: Y  
Child Record Id: DEH2018-HCHEM-0197425  
Trade Secret: N  
Hazardous Material Type: Pure  
Last Updated: 2019-03-20T02:35:03.000  
Chemical Name: DIESEL FUEL  
Common Name: Diesel Fuel  
Case Number: 68476-34-6

Record ID: DEH2002-HUPFP-136024  
Permit Status: Permit Renewed  
Active Permit: Y  
Child Record Id: DEH2020-HWAST-0232295  
Trade Secret: N  
Hazardous Material Type: Not reported  
Last Updated: 2021-02-20T02:45:24.000  
Chemical Name: Contaminated Soil/Absorbant/Oily Rags (debris)  
Common Name: Contaminated Soil/Absorbant/Oily Rags (debris)  
Case Number: Not reported

Record ID: DEH2002-HUPFP-136024  
Permit Status: Permit Renewed  
Active Permit: Y  
Child Record Id: DEH2019-HWAST-0205044  
Trade Secret: N  
Hazardous Material Type: Not reported  
Last Updated: 2020-02-28T02:32:59.000  
Chemical Name: Contaminated Soil/Absorbant/Oily Rags (debris)  
Common Name: Contaminated Soil/Absorbant/Oily Rags (debris)  
Case Number: Not reported

Record ID: DEH2002-HUPFP-136024  
Permit Status: Permit Renewed  
Active Permit: Y  
Child Record Id: DEH2018-HCHEM-0197426  
Trade Secret: N  
Hazardous Material Type: Pure  
Last Updated: 2019-03-20T02:35:03.000  
Chemical Name: OXYGEN  
Common Name: OXYGEN  
Case Number: 7782-44-7

Record ID: DEH2002-HUPFP-136024  
Permit Status: Permit Renewed  
Active Permit: Y  
Child Record Id: DEH2018-HCHEM-0197427  
Trade Secret: N  
Hazardous Material Type: Pure  
Last Updated: 2019-03-20T02:35:03.000  
Chemical Name: GASOLINE  
Common Name: GASOLINE  
Case Number: 8006-61-9

Record ID: DEH2002-HUPFP-136024  
Permit Status: Permit Renewed

Map ID  
Direction  
Distance  
Elevation

MAP FINDINGS

Site

Database(s)

EDR ID Number  
EPA ID Number

**AGRI SERVICE (Continued)**

**S104755354**

Active Permit: Y  
Child Record Id: DEH2018-HCHEM-0197428  
Trade Secret: N  
Hazardous Material Type: Pure  
Last Updated: 2019-03-20T02:35:03.000  
Chemical Name: Acetylene  
Common Name: Acetylene  
Case Number: 74-86-2

Record ID: DEH2002-HUPFP-136024  
Permit Status: Permit Renewed  
Active Permit: Y  
Child Record Id: DEH2018-HWAST-0170025  
Trade Secret: N  
Hazardous Material Type: Not reported  
Last Updated: 2019-03-20T02:35:03.000  
Chemical Name: WASTE 221 WASTE OIL & MIXED OIL  
Common Name: WASTE 221 WASTE OIL & MIXED OIL  
Case Number: Not reported

Record ID: DEH2002-HUPFP-136024  
Permit Status: Permit Renewed  
Active Permit: Y  
Child Record Id: DEH2018-HWAST-0170026  
Trade Secret: N  
Hazardous Material Type: Not reported  
Last Updated: 2019-03-20T02:35:03.000  
Chemical Name: WASTE 342 ORGANIC LIQUIDS W/METALS  
Common Name: ANTIFREEZE  
Case Number: Not reported

Record ID: DEH2002-HUPFP-136024  
Permit Status: Permit Renewed  
Active Permit: Y  
Child Record Id: DEH2018-HWAST-0170027  
Trade Secret: N  
Hazardous Material Type: Not reported  
Last Updated: 2019-03-20T02:35:03.000  
Chemical Name: Contaminated Soil/Absorbant/Oily Rags (debris)  
Common Name: Contaminated Soil/Absorbant/Oily Rags (debris)  
Case Number: Not reported

Record ID: DEH2002-HUPFP-136024  
Permit Status: Permit Renewed  
Active Permit: Y  
Child Record Id: DEH2019-HCHEM-0234817  
Trade Secret: N  
Hazardous Material Type: Pure  
Last Updated: 2020-02-28T02:32:59.000  
Chemical Name: LUBRICATING OIL  
Common Name: LUBRICATING OIL  
Case Number: 8002-05-9

Record ID: DEH2002-HUPFP-136024  
Permit Status: Permit Renewed  
Active Permit: Y  
Child Record Id: DEH2019-HCHEM-0234818

Map ID  
Direction  
Distance  
Elevation

MAP FINDINGS

Site

Database(s)

EDR ID Number  
EPA ID Number

**AGRI SERVICE (Continued)**

**S104755354**

Trade Secret:	N
Hazardous Material Type:	Pure
Last Updated:	2020-02-28T02:32:59.000
Chemical Name:	DIESEL FUEL
Common Name:	Diesel Fuel
Case Number:	68476-34-6
Record ID:	DEH2002-HUPFP-136024
Permit Status:	Permit Renewed
Active Permit:	Y
Child Record Id:	DEH2019-HCHEM-0234819
Trade Secret:	N
Hazardous Material Type:	Pure
Last Updated:	2020-02-28T02:32:59.000
Chemical Name:	OXYGEN
Common Name:	OXYGEN
Case Number:	7782-44-7
Record ID:	DEH2002-HUPFP-136024
Permit Status:	Permit Renewed
Active Permit:	Y
Child Record Id:	DEH2019-HCHEM-0234820
Trade Secret:	N
Hazardous Material Type:	Pure
Last Updated:	2020-02-28T02:32:59.000
Chemical Name:	GASOLINE
Common Name:	GASOLINE
Case Number:	8006-61-9
Record ID:	DEH2002-HUPFP-136024
Permit Status:	Permit Renewed
Active Permit:	Y
Child Record Id:	DEH2019-HCHEM-0234821
Trade Secret:	N
Hazardous Material Type:	Pure
Last Updated:	2020-02-28T02:32:59.000
Chemical Name:	Acetylene
Common Name:	Acetylene
Case Number:	74-86-2
Record ID:	DEH2002-HUPFP-136024
Permit Status:	Permit Renewed
Active Permit:	Y
Child Record Id:	DEH2019-HCHEM-0234822
Trade Secret:	N
Hazardous Material Type:	Pure
Last Updated:	2020-02-28T02:32:59.000
Chemical Name:	Ethylene Glycol
Common Name:	Ethylene Glycol
Case Number:	107-21-1
Record ID:	DEH2002-HUPFP-136024
Permit Status:	Permit Renewed
Active Permit:	Y
Child Record Id:	DEH2019-HWAST-0205043
Trade Secret:	N
Hazardous Material Type:	Not reported

Map ID  
Direction  
Distance  
Elevation

MAP FINDINGS

Site

Database(s)

EDR ID Number  
EPA ID Number

**AGRI SERVICE (Continued)**

**S104755354**

Last Updated: 2020-02-28T02:32:59.000  
Chemical Name: WASTE 221 WASTE OIL & MIXED OIL  
Common Name: WASTE 221 WASTE OIL & MIXED OIL  
Case Number: Not reported

Record ID: DEH2002-HUPFP-136024  
Permit Status: Permit Renewed  
Active Permit: Y  
Child Record Id: DEH2020-HCHEM-0261039  
Trade Secret: N  
Hazardous Material Type: Pure  
Last Updated: 2021-02-20T02:45:24.000  
Chemical Name: LUBRICATING OIL  
Common Name: LUBRICATING OIL  
Case Number: 8002-05-9

Record ID: DEH2002-HUPFP-136024  
Permit Status: Permit Renewed  
Active Permit: Y  
Child Record Id: DEH2020-HCHEM-0261040  
Trade Secret: N  
Hazardous Material Type: Pure  
Last Updated: 2021-02-20T02:45:24.000  
Chemical Name: DIESEL FUEL  
Common Name: Diesel Fuel  
Case Number: 68476-34-6

Record ID: DEH2002-HUPFP-136024  
Permit Status: Permit Renewed  
Active Permit: Y  
Child Record Id: DEH2020-HCHEM-0261041  
Trade Secret: N  
Hazardous Material Type: Pure  
Last Updated: 2021-02-20T02:45:24.000  
Chemical Name: OXYGEN  
Common Name: OXYGEN  
Case Number: 7782-44-7

Record ID: DEH2002-HUPFP-136024  
Permit Status: Permit Renewed  
Active Permit: Y  
Child Record Id: DEH2020-HCHEM-0261042  
Trade Secret: N  
Hazardous Material Type: Pure  
Last Updated: 2021-02-20T02:45:24.000  
Chemical Name: GASOLINE  
Common Name: GASOLINE  
Case Number: 8006-61-9

Record ID: DEH2002-HUPFP-136024  
Permit Status: Permit Renewed  
Active Permit: Y  
Child Record Id: DEH2020-HCHEM-0261043  
Trade Secret: N  
Hazardous Material Type: Pure  
Last Updated: 2021-02-20T02:45:24.000  
Chemical Name: Ethylene Glycol

Map ID  
Direction  
Distance  
Elevation

MAP FINDINGS

Site

Database(s)

EDR ID Number  
EPA ID Number

**AGRI SERVICE (Continued)**

**S104755354**

Common Name:	Ethylene Glycol
Case Number:	107-21-1
Record ID:	DEH2002-HUPFP-136024
Permit Status:	Permit Renewed
Active Permit:	Y
Child Record Id:	DEH2020-HCHEM-0261044
Trade Secret:	N
Hazardous Material Type:	Pure
Last Updated:	2021-02-20T02:45:24.000
Chemical Name:	Acetylene
Common Name:	Acetylene
Case Number:	74-86-2
Record ID:	DEH2002-HUPFP-136024
Permit Status:	Permit Renewed
Active Permit:	Y
Child Record Id:	DEH2020-HWAST-0232294
Trade Secret:	N
Hazardous Material Type:	Not reported
Last Updated:	2021-02-20T02:45:24.000
Chemical Name:	WASTE 221 WASTE OIL & MIXED OIL
Common Name:	WASTE 221 WASTE OIL & MIXED OIL
Case Number:	Not reported
Record ID:	DEH2002-HUPFP-136024
Permit Status:	Permit Renewed
Active Permit:	Y
Child Record Id:	DEH2021-HCHEM-0307769
Trade Secret:	N
Hazardous Material Type:	Pure
Last Updated:	2022-02-25T02:32:58.000
Chemical Name:	LUBRICATING OIL
Common Name:	LUBRICATING OIL
Case Number:	8002-05-9
Record ID:	DEH2002-HUPFP-136024
Permit Status:	Permit Renewed
Active Permit:	Y
Child Record Id:	DEH2021-HCHEM-0307770
Trade Secret:	N
Hazardous Material Type:	Pure
Last Updated:	2022-02-25T02:32:58.000
Chemical Name:	DIESEL FUEL
Common Name:	Diesel Fuel
Case Number:	68476-34-6
Record ID:	DEH2002-HUPFP-136024
Permit Status:	Permit Renewed
Active Permit:	Y
Child Record Id:	DEH2021-HCHEM-0307771
Trade Secret:	N
Hazardous Material Type:	Pure
Last Updated:	2022-02-25T02:32:58.000
Chemical Name:	OXYGEN
Common Name:	OXYGEN
Case Number:	7782-44-7

Map ID  
Direction  
Distance  
Elevation

MAP FINDINGS

Site

Database(s)

EDR ID Number  
EPA ID Number

**AGRI SERVICE (Continued)**

**S104755354**

Record ID: DEH2002-HUPFP-136024  
Permit Status: Permit Renewed  
Active Permit: Y  
Child Record Id: DEH2021-HCHEM-0307772  
Trade Secret: N  
Hazardous Material Type: Pure  
Last Updated: 2022-02-25T02:32:58.000  
Chemical Name: GASOLINE  
Common Name: GASOLINE  
Case Number: 8006-61-9

Record ID: DEH2002-HUPFP-136024  
Permit Status: Permit Renewed  
Active Permit: Y  
Child Record Id: DEH2021-HCHEM-0307773  
Trade Secret: N  
Hazardous Material Type: Pure  
Last Updated: 2022-02-25T02:32:58.000  
Chemical Name: Ethylene Glycol  
Common Name: Ethylene Glycol  
Case Number: 107-21-1

Record ID: DEH2002-HUPFP-136024  
Permit Status: Permit Renewed  
Active Permit: Y  
Child Record Id: DEH2021-HCHEM-0307774  
Trade Secret: N  
Hazardous Material Type: Pure  
Last Updated: 2022-02-25T02:32:58.000  
Chemical Name: Acetylene  
Common Name: Acetylene  
Case Number: 74-86-2

Record ID: DEH2002-HUPFP-136024  
Permit Status: Permit Renewed  
Active Permit: Y  
Child Record Id: DEH2021-HWAST-0275420  
Trade Secret: N  
Hazardous Material Type: Not reported  
Last Updated: 2022-02-25T02:32:58.000  
Chemical Name: WASTE 221 WASTE OIL & MIXED OIL  
Common Name: WASTE 221 WASTE OIL & MIXED OIL  
Case Number: Not reported

Record ID: DEH2002-HUPFP-136024  
Permit Status: Permit Renewed  
Active Permit: Y  
Child Record Id: DEH2021-HWAST-0275421  
Trade Secret: N  
Hazardous Material Type: Not reported  
Last Updated: 2022-02-25T02:32:58.000  
Chemical Name: Contaminated Soil/Absorbant/Oily Rags (debris)  
Common Name: Contaminated Soil/Absorbant/Oily Rags (debris)  
Case Number: Not reported

Name: AGRI SERVICE

Map ID  
Direction  
Distance  
Elevation

MAP FINDINGS

Site

Database(s)

EDR ID Number  
EPA ID Number

**AGRI SERVICE (Continued)**

**S104755354**

Address: 3210 OCEANSIDE BL  
City,State,Zip: OCEANSIDE, CA 92056  
Permit Number: 136024  
Business Type: 6HK40  
EPA Id Number: CAL000256428  
APN: 162-082-09-00  
Last HMMMD Inspection: 03/17/2011  
Facility Telephone: 760-439-9920  
Permit Status: OPEN  
Permit Expiration: 03/31/2013  
Date Last Updated: 11/02/2012  
Facility Owner: MARY MATAVA  
Facility Mailing Address: 380 S MELROSE DR #203  
Facility Mailing City: VISTA  
Facility Mailing State: CA  
Facility Mailing Zip: 92081  
UST Owner: Not reported  
Handle Regulated Hazmat: Y  
Own Or Operate UST: Not reported  
Subject To APSA: Y  
Generate Haz Waste: Y  
Treat Haz Waste: Not reported  
Generate Medical Waste: Not reported

Inventory Active Permits (not SQG Medical):

Permit Number: 136024  
Update Date: 11/02/2012  
Case Number: 68476-34-6  
Name: DIESEL FUEL  
Other Information: (550 + 120 + 55)  
Material Waste: Material  
Hazardous Categories 1: FIRE  
Hazardous Categories 2: ACUTE

Permit Number: 136024  
Update Date: 11/02/2012  
Case Number: 8006-61-9  
Name: GASOLINE  
Other Information: Not reported  
Material Waste: Material  
Hazardous Categories 1: FIRE  
Hazardous Categories 2: Not reported

Permit Number: 136024  
Update Date: 11/02/2012  
Case Number: 8002-05-9  
Name: LUBRICATING OIL  
Other Information: Not reported  
Material Waste: Material  
Hazardous Categories 1: FIRE  
Hazardous Categories 2: CHRONIC

Permit Number: 136024  
Update Date: 11/02/2012  
Case Number: 7782-44-7  
Name: OXYGEN  
Other Information: Not reported  
Material Waste: Material

Map ID  
Direction  
Distance  
Elevation

MAP FINDINGS

Site

Database(s)

EDR ID Number  
EPA ID Number

**AGRI SERVICE (Continued)**

**S104755354**

Hazardous Categories 1: PRESSURE RELEASE  
Hazardous Categories 2: ACUTE

Permit Number: 136024  
Update Date: 11/02/2012  
Case Number: Not reported  
Name: WASTE 221 WASTE OIL & MIXED OIL  
Other Information: Not reported  
Material Waste: Waste  
Hazardous Categories 1: Not reported  
Hazardous Categories 2: Not reported

Permit Number: 136024  
Update Date: 11/02/2012  
Case Number: Not reported  
Name: WASTE 342 ORGANIC LIQUIDS W/METALS  
Other Information: ANTIFREEZE  
Material Waste: Waste  
Hazardous Categories 1: Not reported  
Hazardous Categories 2: Not reported

Permit Number: 136024  
Update Date: 11/02/2012  
Case Number: Not reported  
Name: WASTE 888 USED OIL FILTERS  
Other Information: Not reported  
Material Waste: Waste  
Hazardous Categories 1: Not reported  
Hazardous Categories 2: Not reported

Violations Active Permits:

Permit Number: 136024  
Update Date: 11/02/2012  
Inspection Date: 12/02/2007  
Violation Code: 6HV0226  
Violation: HW NOT ACCUMULATED IN TANK/CONTAINER  
Violation Citation: Did not accumulate waste in container or tank. 66262.34 (d)(2)  
Activity: ACTIVE

Permit Number: 136024  
Update Date: 11/02/2012  
Inspection Date: 12/02/2007  
Violation Code: 6HV0227  
Violation: HAZWASTE TANK/CONTAINER W/O LABEL/DATE  
Violation Citation: Failed to properly label/date hazardous waste container &/or tank. 66262.34(f)  
Activity: ACTIVE

Permit Number: 136024  
Update Date: 11/02/2012  
Inspection Date: 03/17/2011  
Violation Code: 6HV0226  
Violation: HW NOT ACCUMULATED IN TANK/CONTAINER  
Violation Citation: Did not accumulate waste in container or tank. 66262.34 (d)(2)  
Activity: ACTIVE

Permit Number: 136024

Map ID  
Direction  
Distance  
Elevation

MAP FINDINGS

Site

Database(s)

EDR ID Number  
EPA ID Number

**AGRI SERVICE (Continued)**

**S104755354**

Update Date: 11/02/2012  
Inspection Date: 03/17/2011  
Violation Code: 6HV0227  
Violation: HAZWASTE TANK/CONTAINER W/O LABEL/DATE  
Violation Citation: Failed to properly label/date hazardous waste container &/or tank.  
66262.34(f)  
Activity: ACTIVE  
  
Permit Number: 136024  
Update Date: 11/02/2012  
Inspection Date: 05/30/2006  
Violation Code: 6HV1604  
Violation: 2ND. CONTAINMENT NOT KEPT EMPTY  
Violation Citation: Secondary containment not kept empty. 66265.196(b)(c), 66265.194( c)  
Activity: ACTIVE

Name: MOODY'S EL CORAZON RECLAMATION  
Address: 3210 OCEANSIDE BLVD A  
City,State,Zip: OCEANSIDE, CA 92056  
Permit Number: Not reported  
Business Type: Not reported  
EPA Id Number: Not reported  
APN: Not reported  
Last HMMD Inspection: Not reported  
Facility Telephone: 760-433-3316  
Permit Status: Permit Renewed  
Permit Expiration: Not reported  
Date Last Updated: 07/30/2021  
Facility Owner: Not reported  
Facility Mailing Address: P.O. Box 969 , Bonsall, CA 92003  
Facility Mailing City: Not reported  
Facility Mailing State: Not reported  
Facility Mailing Zip: Not reported  
UST Owner: N  
Handle Regulated Hazmat: Not reported  
Own Or Operate UST: Not reported  
Subject To APSA: Not reported  
Generate Haz Waste: N  
Treat Haz Waste: N  
Generate Medical Waste: Not reported

Inspection Violation:  
Record ID: DEH2018-HUPFP-004567  
Permit Status: Permit Renewed  
Active Permit: Y  
Facility Id Number: 37-000-004567  
Program Element: Hazardous Materials Release Response Plans  
Inspection Type: Initial Inspection  
Inspection Number: 6025319  
Return To Compliance Date: 2018-09-07T00:00:00.000  
Nov: Yes  
Violation Classification: Class I  
Underground Storage Tank Id: Not reported  
Container/Tank Id: Not reported  
Last Update: 2021-07-30T00:00:00.000  
Inspection Date: 2018-07-13T12:43:00.000  
Violation Code: HMD1001 Unified Program Facility permit not obtained for hazardous

Map ID  
Direction  
Distance  
Elevation

MAP FINDINGS

Site

Database(s)

EDR ID Number  
EPA ID Number

**AGRI SERVICE (Continued)**

**S104755354**

materials. SDCC 68.905; 68.906, 68.907

Record ID: DEH2018-HUPFP-004567  
Permit Status: Permit Renewed  
Active Permit: Y  
Facility Id Number: 37-000-004567  
Program Element: Hazardous Materials Release Response Plans  
Inspection Type: Initial Inspection  
Inspection Number: 6025319  
Return To Compliance Date: 2018-07-13T00:00:00.000  
Nov: No  
Violation Classification: Class II  
Underground Storage Tank Id: Not reported  
Container/Tank Id: Not reported  
Last Update: 2021-07-30T00:00:00.000  
Inspection Date: 2018-07-13T12:43:00.000  
Violation Code: 1010002 HMBP not submitted to the CUPA in CERS. HSC 25508(a)(1)(A); 27 CCR 15188(a),(b),(d)

**Waste and Materials:**

Record ID: DEH2018-HUPFP-004567  
Permit Status: Permit Renewed  
Active Permit: Y  
Child Record Id: DEH2019-HCHEM-0237664  
Trade Secret: N  
Hazardous Material Type: Pure  
Last Updated: 2021-07-30T02:32:19.000  
Chemical Name: Not reported  
Common Name: Diesel Fuel  
Case Number: Not reported

Record ID: DEH2018-HUPFP-004567  
Permit Status: Permit Renewed  
Active Permit: Y  
Child Record Id: DEH2018-HCHEM-0188695  
Trade Secret: N  
Hazardous Material Type: Pure  
Last Updated: 2019-08-10T02:34:48.000  
Chemical Name: Not reported  
Common Name: Diesel Fuel  
Case Number: Not reported

Name: AGRI SERVICE  
Address: 3210 OCEANSIDE BL  
City,State,Zip: OCEANSIDE, CA 92056  
Permit Number: 136024  
Business Type: 6HK40  
EPA Id Number: CAL000256428  
APN: 162-082-09-00  
Last HMMD Inspection: 03/17/2011  
Facility Telephone: 760-439-9920  
Permit Status: OPEN  
Permit Expiration: 03/31/2013  
Date Last Updated: 11/02/2012  
Facility Owner: MARY MATAVA  
Facility Mailing Address: 380 S MELROSE DR #203

Map ID  
Direction  
Distance  
Elevation

MAP FINDINGS

Site

Database(s)

EDR ID Number  
EPA ID Number

**AGRI SERVICE (Continued)**

**S104755354**

Facility Mailing City: VISTA  
Facility Mailing State: CA  
Facility Mailing Zip: 92081  
UST Owner: Not reported  
Handle Regulated Hazmat: Y  
Own Or Operate UST: Not reported  
Subject To APSA: Not reported  
Generate Haz Waste: Y  
Treat Haz Waste: Not reported  
Generate Medical Waste: Not reported

Inventory Active Permits (not SQG Medical):

Permit Number: 136024  
Update Date: 11/02/2012  
Case Number: 68476-34-6  
Name: DIESEL FUEL  
Other Information: (550 + 120 + 55)  
Material Waste: Material  
Hazardous Categories 1: FIRE  
Hazardous Categories 2: ACUTE

Permit Number: 136024  
Update Date: 11/02/2012  
Case Number: 8006-61-9  
Name: GASOLINE  
Other Information: Not reported  
Material Waste: Material  
Hazardous Categories 1: FIRE  
Hazardous Categories 2: Not reported

Permit Number: 136024  
Update Date: 11/02/2012  
Case Number: 8002-05-9  
Name: LUBRICATING OIL  
Other Information: Not reported  
Material Waste: Material  
Hazardous Categories 1: FIRE  
Hazardous Categories 2: CHRONIC

Permit Number: 136024  
Update Date: 11/02/2012  
Case Number: 7782-44-7  
Name: OXYGEN  
Other Information: Not reported  
Material Waste: Material  
Hazardous Categories 1: PRESSURE RELEASE  
Hazardous Categories 2: ACUTE

Permit Number: 136024  
Update Date: 11/02/2012  
Case Number: Not reported  
Name: WASTE 221 WASTE OIL & MIXED OIL  
Other Information: Not reported  
Material Waste: Waste  
Hazardous Categories 1: Not reported  
Hazardous Categories 2: Not reported

Permit Number: 136024

Map ID  
Direction  
Distance  
Elevation

MAP FINDINGS

Site

Database(s)

EDR ID Number  
EPA ID Number

**AGRI SERVICE (Continued)**

**S104755354**

Update Date: 11/02/2012  
Case Number: Not reported  
Name: WASTE 342 ORGANIC LIQUIDS W/METALS  
Other Information: ANTIFREEZE  
Material Waste: Waste  
Hazardous Categories 1: Not reported  
Hazardous Categories 2: Not reported

Permit Number: 136024  
Update Date: 11/02/2012  
Case Number: Not reported  
Name: WASTE 888 USED OIL FILTERS  
Other Information: Not reported  
Material Waste: Waste  
Hazardous Categories 1: Not reported  
Hazardous Categories 2: Not reported

Violations Active Permits:

Permit Number: 136024  
Update Date: 11/02/2012  
Inspection Date: 12/02/2007  
Violation Code: 6HV0226  
Violation: HW NOT ACCUMULATED IN TANK/CONTAINER  
Violation Citation: Did not accumulate waste in container or tank. 66262.34 (d)(2)  
Activity: ACTIVE

Permit Number: 136024  
Update Date: 11/02/2012  
Inspection Date: 12/02/2007  
Violation Code: 6HV0227  
Violation: HAZWASTE TANK/CONTAINER W/O LABEL/DATE  
Violation Citation: Failed to properly label/date hazardous waste container &/or tank. 66262.34(f)  
Activity: ACTIVE

Permit Number: 136024  
Update Date: 11/02/2012  
Inspection Date: 03/17/2011  
Violation Code: 6HV0226  
Violation: HW NOT ACCUMULATED IN TANK/CONTAINER  
Violation Citation: Did not accumulate waste in container or tank. 66262.34 (d)(2)  
Activity: ACTIVE

Permit Number: 136024  
Update Date: 11/02/2012  
Inspection Date: 03/17/2011  
Violation Code: 6HV0227  
Violation: HAZWASTE TANK/CONTAINER W/O LABEL/DATE  
Violation Citation: Failed to properly label/date hazardous waste container &/or tank. 66262.34(f)  
Activity: ACTIVE

Permit Number: 136024  
Update Date: 11/02/2012  
Inspection Date: 05/30/2006  
Violation Code: 6HV1604  
Violation: 2ND. CONTAINMENT NOT KEPT EMPTY

Map ID  
Direction  
Distance  
Elevation

MAP FINDINGS

Site

Database(s)

EDR ID Number  
EPA ID Number

**AGRI SERVICE (Continued)**

**S104755354**

Violation Citation: Secondary containment not kept empty. 66265.196(b)(c), 66265.194( c)  
Activity: ACTIVE

Name: AGRI SERVICE  
Address: 3210 OCEANSIDE BL  
City,State,Zip: OCEANSIDE, CA 92056  
Permit Number: 136024  
Business Type: 6HK40  
EPA Id Number: CAL000256428  
APN: 162-082-09-00  
Last HMMD Inspection: 03/17/2011  
Facility Telephone: 760-439-9920  
Permit Status: OPEN  
Permit Expiration: 03/31/2013  
Date Last Updated: 11/02/2012  
Facility Owner: MARY MATAVA  
Facility Mailing Address: 380 S MELROSE DR #203  
Facility Mailing City: VISTA  
Facility Mailing State: CA  
Facility Mailing Zip: 92081  
UST Owner: Not reported  
Handle Regulated Hazmat: Y  
Own Or Operate UST: Not reported  
Subject To APSA: Not reported  
Generate Haz Waste: Y  
Treat Haz Waste: Not reported  
Generate Medical Waste: Not reported

Inventory Active Permits (not SQG Medical):

Permit Number: 136024  
Update Date: 11/02/2012  
Case Number: 68476-34-6  
Name: DIESEL FUEL  
Other Information: (550 + 120 + 55)  
Material Waste: Material  
Hazardous Categories 1: FIRE  
Hazardous Categories 2: ACUTE

Permit Number: 136024  
Update Date: 11/02/2012  
Case Number: 8006-61-9  
Name: GASOLINE  
Other Information: Not reported  
Material Waste: Material  
Hazardous Categories 1: FIRE  
Hazardous Categories 2: Not reported

Permit Number: 136024  
Update Date: 11/02/2012  
Case Number: 8002-05-9  
Name: LUBRICATING OIL  
Other Information: Not reported  
Material Waste: Material  
Hazardous Categories 1: FIRE  
Hazardous Categories 2: CHRONIC

Permit Number: 136024

Map ID  
Direction  
Distance  
Elevation

MAP FINDINGS

Site

Database(s)

EDR ID Number  
EPA ID Number

**AGRI SERVICE (Continued)**

**S104755354**

Update Date: 11/02/2012  
Case Number: 7782-44-7  
Name: OXYGEN  
Other Information: Not reported  
Material Waste: Material  
Hazardous Categories 1: PRESSURE RELEASE  
Hazardous Categories 2: ACUTE

Permit Number: 136024  
Update Date: 11/02/2012  
Case Number: Not reported  
Name: WASTE 221 WASTE OIL & MIXED OIL  
Other Information: Not reported  
Material Waste: Waste  
Hazardous Categories 1: Not reported  
Hazardous Categories 2: Not reported

Permit Number: 136024  
Update Date: 11/02/2012  
Case Number: Not reported  
Name: WASTE 342 ORGANIC LIQUIDS W/METALS  
Other Information: ANTIFREEZE  
Material Waste: Waste  
Hazardous Categories 1: Not reported  
Hazardous Categories 2: Not reported

Permit Number: 136024  
Update Date: 11/02/2012  
Case Number: Not reported  
Name: WASTE 888 USED OIL FILTERS  
Other Information: Not reported  
Material Waste: Waste  
Hazardous Categories 1: Not reported  
Hazardous Categories 2: Not reported

Violations Active Permits:

Permit Number: 136024  
Update Date: 11/02/2012  
Inspection Date: 12/02/2007  
Violation Code: 6HV0226  
Violation: HW NOT ACCUMULATED IN TANK/CONTAINER  
Violation Citation: Did not accumulate waste in container or tank. 66262.34 (d)(2)  
Activity: ACTIVE

Permit Number: 136024  
Update Date: 11/02/2012  
Inspection Date: 12/02/2007  
Violation Code: 6HV0227  
Violation: HAZWASTE TANK/CONTAINER W/O LABEL/DATE  
Violation Citation: Failed to properly label/date hazardous waste container &/or tank. 66262.34(f)  
Activity: ACTIVE

Permit Number: 136024  
Update Date: 11/02/2012  
Inspection Date: 03/17/2011  
Violation Code: 6HV0226

Map ID  
Direction  
Distance  
Elevation

MAP FINDINGS

Site

Database(s)

EDR ID Number  
EPA ID Number

**AGRI SERVICE (Continued)**

**S104755354**

Violation: HW NOT ACCUMULATED IN TANK/CONTAINER  
Violation Citation: Did not accumulate waste in container or tank. 66262.34 (d)(2)  
Activity: ACTIVE

Permit Number: 136024  
Update Date: 11/02/2012  
Inspection Date: 03/17/2011  
Violation Code: 6HV0227  
Violation: HAZWASTE TANK/CONTAINER W/O LABEL/DATE  
Violation Citation: Failed to properly label/date hazardous waste container &/or tank.  
66262.34(f)  
Activity: ACTIVE

Permit Number: 136024  
Update Date: 11/02/2012  
Inspection Date: 05/30/2006  
Violation Code: 6HV1604  
Violation: 2ND. CONTAINMENT NOT KEPT EMPTY  
Violation Citation: Secondary containment not kept empty. 66265.196(b)(c), 66265.194( c)  
Activity: ACTIVE

**CERS HAZ WASTE:**

Name: AGRI SERVICE  
Address: 3210 OCEANSIDE BLVD  
City,State,Zip: OCEANSIDE, CA 92056  
Site ID: 90141  
CERS ID: 10373329  
CERS Description: Hazardous Waste Generator

**CIWQS:**

Name: EL CORAZON COMPOST FACILITY RELOCATION  
Address: 3210 OCEANSIDE BLVD  
City,State,Zip: OCEANSIDE, CA 92056  
Agency: Agri Service Inc  
Agency Address: 3720 Oceanic Way Suite 204, Oceanside, CA 92056  
Place/Project Type: Construction - Industrial  
SIC/NAICS: Not reported  
Region: 9  
Program: CONSTW  
Regulatory Measure Status: Terminated  
Regulatory Measure Type: Storm water construction  
Order Number: 2009-0009-DWQ  
WDID: 9 37C363399  
NPDES Number: CAS000002  
Adoption Date: Not reported  
Effective Date: 04/10/2012  
Termination Date: 03/29/2013  
Expiration/Review Date: Not reported  
Design Flow: Not reported  
Major/Minor: Not reported  
Complexity: Not reported  
TTWQ: Not reported  
Enforcement Actions within 5 years: 0  
Violations within 5 years: 0  
Latitude: 33.203911

Map ID  
Direction  
Distance  
Elevation

MAP FINDINGS

Site

Database(s)

EDR ID Number  
EPA ID Number

**AGRI SERVICE (Continued)**

**S104755354**

Longitude: -117.32683

**CERS:**

Name: EL CORAZON COMPOST FACILITY  
Address: 3210 OCEANSIDE BLVD.  
City,State,Zip: OCEANSIDE, CA 92056  
Site ID: 602442  
CERS ID: T10000013951  
CERS Description: Land Disposal Site

**Affiliation:**

Affiliation Type Desc: Regional Board Caseworker  
Entity Name: ERIN SCHMITT - SAN DIEGO RWQCB (REGION 9)  
Entity Title: Not reported  
Affiliation Address: 2375 Northside Drive  
Affiliation City: SAN DIEGO  
Affiliation State: CA  
Affiliation Country: Not reported  
Affiliation Zip: Not reported  
Affiliation Phone: 5404476440,

Name: MOODY'S EL CORAZON RECLAMATION  
Address: 3210 OCEANSIDE BLVD STE A  
City,State,Zip: OCEANSIDE, CA 92056  
Site ID: 440831  
CERS ID: 10767934  
CERS Description: Chemical Storage Facilities

**Violations:**

Site ID: 440831  
Site Name: Moody's El Corazon Reclamation  
Violation Date: 07-13-2018  
Citation: HSC 6.95 25508(a)(1) - California Health and Safety Code, Chapter 6.95, Section(s) 25508(a)(1)  
Violation Description: Failure to complete and electronically submit a business plan when storing/handling a hazardous material at or above reportable quantities.  
Violation Notes: Returned to compliance on 07/13/2018. Inspection Sequence ID:6025319  
Violation Division: San Diego County Department of Env Health  
Violation Program: HMRRP  
Violation Source: CERS,

Site ID: 440831  
Site Name: Moody's El Corazon Reclamation  
Violation Date: 07-13-2018  
Citation: HSC 6.95 Multiple - California Health and Safety Code, Chapter 6.95, Section(s) Multiple  
Violation Description: Business Plan Program - Administration/Documentation - General  
Violation Notes: Returned to compliance on 09/07/2018. Inspection Sequence ID:6025319;Violation:HMD1001 Unified Program Facility permit not obtained for hazardous materials. SDCC 68.905; 68.906, 68.907  
Violation Division: San Diego County Department of Env Health  
Violation Program: HMRRP  
Violation Source: CERS,

**Evaluation:**

Map ID  
Direction  
Distance  
Elevation

MAP FINDINGS

Site

Database(s)

EDR ID Number  
EPA ID Number

**AGRI SERVICE (Continued)**

**S104755354**

Eval General Type: Compliance Evaluation Inspection  
Eval Date: 08-12-2020  
Violations Found: No  
Eval Type: Routine done by local agency  
Eval Notes: Inspector: Kieu Bridget Inspection ID:6476549  
Eval Division: San Diego County Department of Env Health  
Eval Program: HMRRP  
Eval Source: CERS,

Eval General Type: Compliance Evaluation Inspection  
Eval Date: 07-13-2018  
Violations Found: Yes  
Eval Type: Routine done by local agency  
Eval Notes: Inspector: Yousif Teaba Inspection ID:6025319  
Eval Division: San Diego County Department of Env Health  
Eval Program: HMRRP  
Eval Source: CERS,

Affiliation:

Affiliation Type Desc: Operator  
Entity Name: Jerry Perrault  
Entity Title: Not reported  
Affiliation Address: Not reported  
Affiliation City: Not reported  
Affiliation State: Not reported  
Affiliation Country: Not reported  
Affiliation Zip: Not reported  
Affiliation Phone: (760) 433-3316,

Affiliation Type Desc: Parent Corporation  
Entity Name: Moody's El Corazon Reclamation  
Entity Title: Not reported  
Affiliation Address: Not reported  
Affiliation City: Not reported  
Affiliation State: Not reported  
Affiliation Country: Not reported  
Affiliation Zip: Not reported  
Affiliation Phone: ,

Affiliation Type Desc: Environmental Contact  
Entity Name: Jerry Perrault  
Entity Title: Not reported  
Affiliation Address: P.O. Box 969  
Affiliation City: Bonsall  
Affiliation State: CA  
Affiliation Country: Not reported  
Affiliation Zip: 92003  
Affiliation Phone: ,

Affiliation Type Desc: Facility Mailing Address  
Entity Name: Mailing Address  
Entity Title: Not reported  
Affiliation Address: P.O. Box 969  
Affiliation City: Bonsall  
Affiliation State: CA  
Affiliation Country: Not reported  
Affiliation Zip: 92003

Map ID  
Direction  
Distance  
Elevation

MAP FINDINGS

Site

Database(s)

EDR ID Number  
EPA ID Number

**AGRI SERVICE (Continued)**

**S104755354**

Affiliation Phone: ,

Affiliation Type Desc: Identification Signer  
Entity Name: Jerry Perrault  
Entity Title: Not reported  
Affiliation Address: Not reported  
Affiliation City: Not reported  
Affiliation State: Not reported  
Affiliation Country: Not reported  
Affiliation Zip: Not reported  
Affiliation Phone: ,

Affiliation Type Desc: Legal Owner  
Entity Name: Moodys ElCarazon Reclamation  
Entity Title: Not reported  
Affiliation Address: 3210 Oceanside Blvd Ste A  
Affiliation City: Oceanside  
Affiliation State: CA  
Affiliation Country: United States  
Affiliation Zip: 92056  
Affiliation Phone: (760) 433-3316,

Affiliation Type Desc: CUPA District  
Entity Name: San Diego County Env Health Qlty  
Entity Title: Not reported  
Affiliation Address: PO Box 129261  
Affiliation City: San Diego  
Affiliation State: CA  
Affiliation Country: Not reported  
Affiliation Zip: 92112-9261  
Affiliation Phone: (858) 505-6880,

Affiliation Type Desc: Document Preparer  
Entity Name: Jerry Perrault  
Entity Title: Not reported  
Affiliation Address: Not reported  
Affiliation City: Not reported  
Affiliation State: Not reported  
Affiliation Country: Not reported  
Affiliation Zip: Not reported  
Affiliation Phone: ,

Name: EL CORAZON COMPOST FACILITY  
Address: 3210 OCEANSIDE BLVD  
City,State,Zip: OCEANSIDE, CA  
Site ID: 508461  
CERS ID: 37-AA-0907  
CERS Description: Solid Waste and Recycle Sites

Affiliation:  
Affiliation Type Desc: Legal Operator  
Entity Name: AGRI SERVICE  
Entity Title: Not reported  
Affiliation Address: Not reported  
Affiliation City: Vista  
Affiliation State: CA  
Affiliation Country: Not reported

Map ID  
Direction  
Distance  
Elevation

MAP FINDINGS

Site

Database(s)

EDR ID Number  
EPA ID Number

**AGRI SERVICE (Continued)**

**S104755354**

Affiliation Zip: 92081  
Affiliation Phone: 7605183498,  
  
Affiliation Type Desc: Legal Owner  
Entity Name: CITY OF OCEANSIDE  
Entity Title: Not reported  
Affiliation Address: Property Management300 North Coast Highway  
Affiliation City: Oceanside  
Affiliation State: CA  
Affiliation Country: Not reported  
Affiliation Zip: 92054  
Affiliation Phone: 7604355170,

Name: AGRI SERVICE  
Address: 3210 OCEANSIDE BLVD  
City,State,Zip: OCEANSIDE, CA 92056  
Site ID: 90141  
CERS ID: 10373329  
CERS Description: Chemical Storage Facilities

Violations:

Site ID: 90141  
Site Name: AGRI SERVICE  
Violation Date: 03-10-2015  
Citation: HSC 6.5 Multiple - California Health and Safety Code, Chapter 6.5, Section(s) Multiple  
Violation Description: Haz Waste Generator Program - Administration/Documentation - General  
Violation Notes: Returned to compliance on 06/30/2015. Inspection Sequence ID:4687947;Violation:HMD0131 No Unified Program Facility (UPF) permit not obtained for the generation of hazardous waste. SDCC 68.905.  
Violation Division: San Diego County Department of Env Health  
Violation Program: HW  
Violation Source: CERS,

Site ID: 90141  
Site Name: AGRI SERVICE  
Violation Date: 03-10-2015  
Citation: HSC 6.95 Multiple - California Health and Safety Code, Chapter 6.95, Section(s) Multiple  
Violation Description: Business Plan Program - Administration/Documentation - General  
Violation Notes: Returned to compliance on 06/30/2015. Inspection Sequence ID:4687947;Violation:HMD1001 Unified Program Facility (UPF) permit was not obtained for the handling of hazardous materials; SDCC 68.905.  
Violation Division: San Diego County Department of Env Health  
Violation Program: HMRRP  
Violation Source: CERS,

Site ID: 90141  
Site Name: AGRI SERVICE  
Violation Date: 03-10-2015  
Citation: 19 CCR 6.95 25508(a)(1) - California Code of Regulations, Title 19, Chapter 6.95, Section(s) 25508(a)(1)  
Violation Description: Failure to complete and electronically submit the Business Activities Page and/or Business Owner Operator Identification Page.  
Violation Notes: Returned to compliance on 03/27/2015. Inspection Sequence ID:4687947  
Violation Division: San Diego County Department of Env Health  
Violation Program: HMRRP

Map ID  
Direction  
Distance  
Elevation

MAP FINDINGS

Site

Database(s)

EDR ID Number  
EPA ID Number

**AGRI SERVICE (Continued)**

**S104755354**

Violation Source: CERS,  
Site ID: 90141  
Site Name: AGRI SERVICE  
Violation Date: 08-23-2019  
Citation: HSC 6.95 25508(a)(1) - California Health and Safety Code, Chapter 6.95, Section(s) 25508(a)(1)  
Violation Description: Failure to complete and electronically submit a site map with all required content.  
Violation Notes: Returned to compliance on 09/24/2019. Inspection Sequence ID:6154701  
Violation Division: San Diego County Department of Env Health  
Violation Program: HMRRP  
Violation Source: CERS,

Evaluation:

Eval General Type: Compliance Evaluation Inspection  
Eval Date: 08-23-2019  
Violations Found: No  
Eval Type: Routine done by local agency  
Eval Notes: Inspector: Yousif Teaba Inspection ID:6154701  
Eval Division: San Diego County Department of Env Health  
Eval Program: HW  
Eval Source: CERS,

Eval General Type: Compliance Evaluation Inspection  
Eval Date: 03-10-2015  
Violations Found: Yes  
Eval Type: Routine done by local agency  
Eval Notes: Inspector: Wirschem Leon Inspection ID:4687947  
Eval Division: San Diego County Department of Env Health  
Eval Program: HW  
Eval Source: CERS,

Eval General Type: Compliance Evaluation Inspection  
Eval Date: 08-23-2019  
Violations Found: Yes  
Eval Type: Routine done by local agency  
Eval Notes: Inspector: Yousif Teaba Inspection ID:6154701  
Eval Division: San Diego County Department of Env Health  
Eval Program: HMRRP  
Eval Source: CERS,

Eval General Type: Compliance Evaluation Inspection  
Eval Date: 04-26-2017  
Violations Found: No  
Eval Type: Routine done by local agency  
Eval Notes: Inspector: Yousif Teaba Inspection ID:5646037  
Eval Division: San Diego County Department of Env Health  
Eval Program: HMRRP  
Eval Source: CERS,

Eval General Type: Compliance Evaluation Inspection  
Eval Date: 04-26-2017  
Violations Found: No  
Eval Type: Routine done by local agency  
Eval Notes: Inspector: Yousif Teaba Inspection ID:5646037  
Eval Division: San Diego County Department of Env Health

Map ID  
Direction  
Distance  
Elevation

MAP FINDINGS

Site

Database(s)

EDR ID Number  
EPA ID Number

**AGRI SERVICE (Continued)**

**S104755354**

Eval Program: HW  
Eval Source: CERS,  
  
Eval General Type: Compliance Evaluation Inspection  
Eval Date: 03-10-2015  
Violations Found: Yes  
Eval Type: Routine done by local agency  
Eval Notes: Inspector: Wirschem Leon Inspection ID:4687947  
Eval Division: San Diego County Department of Env Health  
Eval Program: HMRRP  
Eval Source: CERS,

Affiliation:

Affiliation Type Desc: Environmental Contact  
Entity Name: Mary Matava  
Entity Title: Not reported  
Affiliation Address: 3720 Oceanic Way, Suite 204  
Affiliation City: OCEANSIDE  
Affiliation State: CA  
Affiliation Country: Not reported  
Affiliation Zip: 92056  
Affiliation Phone: ,

Affiliation Type Desc: Legal Owner  
Entity Name: Mary Matava  
Entity Title: Not reported  
Affiliation Address: 3720 Oceanic Way, Suite 204  
Affiliation City: Oceanside  
Affiliation State: CA  
Affiliation Country: United States  
Affiliation Zip: 92056  
Affiliation Phone: (760) 518-3498,

Affiliation Type Desc: Property Owner  
Entity Name: CITY OF OCEANSIDE, Doug Eddow  
Entity Title: Not reported  
Affiliation Address: 400 N. Coast Highway  
Affiliation City: Oceanside  
Affiliation State: CA  
Affiliation Country: United States  
Affiliation Zip: 92054  
Affiliation Phone: (760) 435-5012,

Affiliation Type Desc: CUPA District  
Entity Name: San Diego County Env Health Qlty  
Entity Title: Not reported  
Affiliation Address: PO Box 129261  
Affiliation City: San Diego  
Affiliation State: CA  
Affiliation Country: Not reported  
Affiliation Zip: 92112-9261  
Affiliation Phone: (858) 505-6880,

Affiliation Type Desc: Facility Mailing Address  
Entity Name: Mailing Address  
Entity Title: Not reported  
Affiliation Address: 3720 Oceanic Way, Suite 204

Map ID  
 Direction  
 Distance  
 Elevation

MAP FINDINGS

Site

Database(s)

EDR ID Number  
 EPA ID Number

**AGRI SERVICE (Continued)**

**S104755354**

Affiliation City: Oceanside  
 Affiliation State: CA  
 Affiliation Country: Not reported  
 Affiliation Zip: 92056  
 Affiliation Phone: ,

Affiliation Type Desc: Operator  
 Entity Name: Mary Matava  
 Entity Title: Not reported  
 Affiliation Address: Not reported  
 Affiliation City: Not reported  
 Affiliation State: Not reported  
 Affiliation Country: Not reported  
 Affiliation Zip: Not reported  
 Affiliation Phone: (760) 518-3498,

Affiliation Type Desc: Document Preparer  
 Entity Name: Mary Matava  
 Entity Title: Not reported  
 Affiliation Address: Not reported  
 Affiliation City: Not reported  
 Affiliation State: Not reported  
 Affiliation Country: Not reported  
 Affiliation Zip: Not reported  
 Affiliation Phone: ,

Affiliation Type Desc: Identification Signer  
 Entity Name: Mary Matava  
 Entity Title: President  
 Affiliation Address: Not reported  
 Affiliation City: Not reported  
 Affiliation State: Not reported  
 Affiliation Country: Not reported  
 Affiliation Zip: Not reported  
 Affiliation Phone: ,

Affiliation Type Desc: Parent Corporation  
 Entity Name: AGRI SERVICE  
 Entity Title: Not reported  
 Affiliation Address: Not reported  
 Affiliation City: Not reported  
 Affiliation State: Not reported  
 Affiliation Country: Not reported  
 Affiliation Zip: Not reported  
 Affiliation Phone: ,

**H25**  
**NNE**  
**1/4-1/2**  
**0.484 mi.**  
**2558 ft.**  
**Relative:**  
**Higher**  
**Actual:**  
**225 ft.**

**EMERALD ISLE GOLF COURSE**  
**660 S EL CAMINO REAL**  
**OCEANSIDE, CA 92057**  
**Site 1 of 2 in cluster H**

LUST:  
 Name: EMERALD ISLE GOLF COURSE  
 Address: 660 S EL CAMINO REAL

LUST S100732203  
 SAN DIEGO CO. SAM N/A  
 San Diego Co. HMMD  
 CERS HAZ WASTE  
 Cortese  
 SAN DIEGO CO LOP  
 CERS

Map ID  
Direction  
Distance  
Elevation

MAP FINDINGS

Site

Database(s)

EDR ID Number  
EPA ID Number

**EMERALD ISLE GOLF COURSE (Continued)**

**S100732203**

City,State,Zip: OCEANSIDE, CA 92054  
Lead Agency: SAN DIEGO COUNTY LOP  
Case Type: LUST Cleanup Site  
Geo Track: [http://geotracker.waterboards.ca.gov/profile\\_report.asp?global\\_id=T0607303001](http://geotracker.waterboards.ca.gov/profile_report.asp?global_id=T0607303001)  
Global Id: T0607303001  
Latitude: 33.213908  
Longitude: -117.331905  
Status: Completed - Case Closed  
Status Date: 01/16/1992  
Case Worker: Not reported  
RB Case Number: 9UT739  
Local Agency: Not reported  
File Location: Local Agency  
Local Case Number: H21487-001  
Potential Media Affect: Soil  
Potential Contaminants of Concern: Gasoline  
Site History: Not reported

**LUST:**

Global Id: T0607303001  
Action Type: ENFORCEMENT  
Date: 01/14/1991  
Action: Closure/No Further Action Letter

Global Id: T0607303001  
Action Type: Other  
Date: 05/22/1987  
Action: Leak Began

Global Id: T0607303001  
Action Type: Other  
Date: 05/22/1987  
Action: Leak Reported

Global Id: T0607303001  
Action Type: Other  
Date: 05/22/1987  
Action: Leak Stopped

Global Id: T0607303001  
Action Type: ENFORCEMENT  
Date: 05/22/1987  
Action: Notice of Responsibility

Global Id: T0607303001  
Action Type: Other  
Date: 05/22/1987  
Action: Leak Discovery

**LUST:**

Global Id: T0607303001  
Status: Open - Case Begin Date  
Status Date: 05/22/1987

Global Id: T0607303001  
Status: Completed - Case Closed  
Status Date: 01/16/1992

Map ID  
Direction  
Distance  
Elevation

MAP FINDINGS

Site

Database(s)

EDR ID Number  
EPA ID Number

**EMERALD ISLE GOLF COURSE (Continued)**

**S100732203**

**SAN DIEGO CO. SAM:**

Name: EMERALD ISLE GOLF COURSE  
Address: 660 S EL CAMINO REAL  
City,State,Zip: OCEANSIDE, CA 92054  
Case Number: H21487-001  
Agency: DEH Site Assessment & Mitigation  
**Funding: LOP - Federal Fund**  
Facility Type: Soils Only  
Facility Status: Closed Case  
Date: 1/16/1992  
Date Began: 5/22/1987

**HMMD SAN DIEGO:**

Name: EMERALD ISLE GOLF COURSE  
Address: 660 S EL CAMINO REAL  
City,State,Zip: OCEANSIDE, CA 92057  
Permit Number: Not reported  
Business Type: Not reported  
EPA Id Number: CAL000413425  
APN: Not reported  
Last HMMD Inspection: Not reported  
Facility Telephone: 760-721-4700  
Permit Status: Permit Renewed  
Permit Expiration: Not reported  
Date Last Updated: 05/27/2022  
Facility Owner: Not reported  
Facility Mailing Address: 660 S EL CAMINO REAL, OCEANSIDE, CA 92057  
Facility Mailing City: Not reported  
Facility Mailing State: Not reported  
Facility Mailing Zip: Not reported  
UST Owner: N  
Handle Regulated Hazmat: Not reported  
Own Or Operate UST: Not reported  
Subject To APSA: Not reported  
Generate Haz Waste: Y  
Treat Haz Waste: N  
Generate Medical Waste: Not reported

**Inspection Violation:**

Record ID: DEH2002-HUPFP-121487  
Permit Status: Permit Renewed  
Active Permit: Y  
Facility Id Number: 37-000-121487  
Program Element: Hazardous Materials Release Response Plans  
Inspection Type: Routine  
Inspection Number: 5596252  
Return To Compliance Date: 2017-03-14T00:00:00.000  
Nov: No  
Violation Classification: Minor  
Underground Storage Tank Id: Not reported  
Container/Tank Id: Not reported  
Last Update: 2022-05-27T02:30:02.000  
Inspection Date: 2017-02-17T14:54:00.000  
Violation Code: 1020002 Initial and/or annual employee training not conducted for hazardous materials management and/or employee training records not available or not maintained for 3 years. HSC 25505(a)(4)

Map ID  
Direction  
Distance  
Elevation

MAP FINDINGS

Site

Database(s)

EDR ID Number  
EPA ID Number

**EMERALD ISLE GOLF COURSE (Continued)**

**S100732203**

Record ID: DEH2002-HUPFP-121487  
Permit Status: Permit Renewed  
Active Permit: Y  
Facility Id Number: 37-000-121487  
Program Element: Hazardous Waste Generator  
Inspection Type: Routine  
Inspection Number: 5596252  
Return To Compliance Date: 2017-03-09T00:00:00.000  
Nov: No  
Violation Classification: Minor  
Underground Storage Tank Id: Not reported  
Container/Tank Id: Not reported  
Last Update: 2022-05-27T02:30:02.000  
Inspection Date: 2017-02-17T14:54:00.000  
Violation Code: 3030007 Failed to properly label/date hazardous waste container and/or tank. 22 CCR 66262.34(f)

Record ID: DEH2002-HUPFP-121487  
Permit Status: Permit Renewed  
Active Permit: Y  
Facility Id Number: 37-000-121487  
Program Element: Hazardous Materials Release Response Plans  
Inspection Type: Routine  
Inspection Number: 6957875  
Return To Compliance Date: Not reported  
Nov: Not reported  
Violation Classification: Not reported  
Underground Storage Tank Id: Not reported  
Container/Tank Id: Not reported  
Last Update: 2022-05-27T02:30:02.000  
Inspection Date: 2022-04-19T00:00:00.000  
Violation Code: HMD0000 HAZARDOUS MATERIALS REQUIREMENTS

Record ID: DEH2002-HUPFP-121487  
Permit Status: Permit Renewed  
Active Permit: Y  
Facility Id Number: 37-000-121487  
Program Element: Hazardous Materials Release Response Plans  
Inspection Type: Routine  
Inspection Number: 6957875  
Return To Compliance Date: 2022-05-24T00:00:00.000  
Nov: No  
Violation Classification: Minor  
Underground Storage Tank Id: Not reported  
Container/Tank Id: Not reported  
Last Update: 2022-05-27T02:30:02.000  
Inspection Date: 2022-04-19T00:00:00.000  
Violation Code: HMD1005 Emergency contact not provided or current in CERS. HSC 25508.1(f); SDCC 68.904(b)

Record ID: DEH2002-HUPFP-121487  
Permit Status: Permit Renewed  
Active Permit: Y  
Facility Id Number: 37-000-121487  
Program Element: Hazardous Waste Generator  
Inspection Type: Routine  
Inspection Number: 5596252

Map ID  
Direction  
Distance  
Elevation

MAP FINDINGS

Site

Database(s)

EDR ID Number  
EPA ID Number

**EMERALD ISLE GOLF COURSE (Continued)**

**S100732203**

Return To Compliance Date: 2017-03-08T00:00:00.000  
Nov: No  
Violation Classification: Minor  
Underground Storage Tank Id: Not reported  
Container/Tank Id: Not reported  
Last Update: 2022-05-27T02:30:02.000  
Inspection Date: 2017-02-17T14:54:00.000  
Violation Code: 3030017 Failed to properly close hazardous waste container(s). (40 CFR 262.34(d)(2); 265.173.) 22 CCR 66262.34(d)(2)

Record ID: DEH2002-HUPFP-121487  
Permit Status: Permit Renewed  
Active Permit: Y  
Facility Id Number: 37-000-121487  
Program Element: Hazardous Waste Generator  
Inspection Type: Routine  
Inspection Number: 5596252  
Return To Compliance Date: 2017-03-14T00:00:00.000  
Nov: No  
Violation Classification: Minor  
Underground Storage Tank Id: Not reported  
Container/Tank Id: Not reported  
Last Update: 2022-05-27T02:30:02.000  
Inspection Date: 2017-02-17T14:54:00.000  
Violation Code: 3030004 Failed to properly manage, store, label, and/or recycle used oil filters and/or used fuel filters. HSC 25250.22; 22 CCR 66266.130

Record ID: DEH2002-HUPFP-121487  
Permit Status: Permit Renewed  
Active Permit: Y  
Facility Id Number: 37-000-121487  
Program Element: Hazardous Waste Generator  
Inspection Type: Routine  
Inspection Number: 5596252  
Return To Compliance Date: 2017-03-09T00:00:00.000  
Nov: No  
Violation Classification: Minor  
Underground Storage Tank Id: Not reported  
Container/Tank Id: Not reported  
Last Update: 2022-05-27T02:30:02.000  
Inspection Date: 2017-02-17T14:54:00.000  
Violation Code: 3010010 Failed to maintain uniform hazardous waste manifest, consolidated manifest, or bills of lading copies for 3 years. HSC 25160.2(b)(3), 25185(a)(4); 22 CCR 66262.40(a)

**Waste and Materials:**

Record ID: DEH2002-HUPFP-121487  
Permit Status: Permit Renewed  
Active Permit: Y  
Child Record Id: DEH2017-HWAST-0134345  
Trade Secret: N  
Hazardous Material Type: Not reported  
Last Updated: 2022-04-22T00:57:38.000  
Chemical Name: WASTE 221 WASTE OIL & MIXED OIL  
Common Name: WASTE OIL-O'Reilly  
Case Number: Not reported

Map ID  
Direction  
Distance  
Elevation

MAP FINDINGS

Site

Database(s)

EDR ID Number  
EPA ID Number

**EMERALD ISLE GOLF COURSE (Continued)**

**S100732203**

Record ID: DEH2002-HUPFP-121487  
Permit Status: Permit Renewed  
Active Permit: Y  
Child Record Id: DEH2016-HWAST-0094635  
Trade Secret: N  
Hazardous Material Type: Not reported  
Last Updated: 2017-08-30T02:31:46.000  
Chemical Name: WASTE 221 WASTE OIL & MIXED OIL  
Common Name: WASTE OIL-KRAGEN  
Case Number: Not reported

Name: EMERALD ISLE GOLF COURSE  
Address: 660 S EL CAMINO REAL  
City,State,Zip: OCEANSIDE, CA 92057  
Permit Number: 121487  
Business Type: 6HK18  
EPA Id Number: Not reported  
APN: 162-040-37-00  
Last HMMD Inspection: 07/14/2011  
Facility Telephone: 760-721-4700  
Permit Status: OPEN  
Permit Expiration: 08/31/2013  
Date Last Updated: 11/02/2012  
Facility Owner: OCEANA GOLF CLUB  
Facility Mailing Address: 660 S EL CAMINO REAL  
Facility Mailing City: OCEANSIDE  
Facility Mailing State: CA  
Facility Mailing Zip: 92057-  
UST Owner: Not reported  
Handle Regulated Hazmat: Not reported  
Own Or Operate UST: Not reported  
Subject To APSA: Not reported  
Generate Haz Waste: Y  
Treat Haz Waste: Not reported  
Generate Medical Waste: Not reported

Inventory Active Permits (not SQG Medical):

Permit Number: 121487  
Update Date: 11/02/2012  
Case Number: Not reported  
Name: WASTE 221 WASTE OIL & MIXED OIL  
Other Information: WASTE OIL-KRAGEN  
Material Waste: Waste  
Hazardous Categories 1: Not reported  
Hazardous Categories 2: Not reported

Permit Number: 121487  
Update Date: 11/02/2012  
Case Number: Not reported  
Name: WASTE 444 USED BATTERIES  
Other Information: AMERICAN BATTERY  
Material Waste: Waste  
Hazardous Categories 1: Not reported  
Hazardous Categories 2: Not reported

Permit Number: 121487  
Update Date: 11/02/2012

Map ID  
Direction  
Distance  
Elevation

MAP FINDINGS

Site

Database(s)

EDR ID Number  
EPA ID Number

**EMERALD ISLE GOLF COURSE (Continued)**

**S100732203**

Case Number: Not reported  
Name: WASTE 888 USED OIL FILTERS  
Other Information: Not reported  
Material Waste: Waste  
Hazardous Categories 1: Not reported  
Hazardous Categories 2: Not reported

Name: EMERALD ISLE GOLF COURSE  
Address: 660 S EL CAMINO REAL  
City,State,Zip: OCEANSIDE, CA 92057  
Permit Number: 121487  
Business Type: 6HK18  
EPA Id Number: Not reported  
APN: 162-040-37-00  
Last HMMMD Inspection: 07/14/2011  
Facility Telephone: 760-721-4700  
Permit Status: OPEN  
Permit Expiration: 08/31/2013  
Date Last Updated: 11/02/2012  
Facility Owner: OCEANA GOLF CLUB  
Facility Mailing Address: 660 S EL CAMINO REAL  
Facility Mailing City: OCEANSIDE  
Facility Mailing State: CA  
Facility Mailing Zip: 92057-  
UST Owner: Not reported  
Handle Regulated Hazmat: Y  
Own Or Operate UST: Not reported  
Subject To APSA: Not reported  
Generate Haz Waste: Y  
Treat Haz Waste: Not reported  
Generate Medical Waste: Not reported

Inventory Active Permits (not SQG Medical):

Permit Number: 121487  
Update Date: 11/02/2012  
Case Number: Not reported  
Name: WASTE 221 WASTE OIL & MIXED OIL  
Other Information: WASTE OIL-KRAGEN  
Material Waste: Waste  
Hazardous Categories 1: Not reported  
Hazardous Categories 2: Not reported

Permit Number: 121487  
Update Date: 11/02/2012  
Case Number: Not reported  
Name: WASTE 444 USED BATTERIES  
Other Information: AMERICAN BATTERY  
Material Waste: Waste  
Hazardous Categories 1: Not reported  
Hazardous Categories 2: Not reported

Permit Number: 121487  
Update Date: 11/02/2012  
Case Number: Not reported  
Name: WASTE 888 USED OIL FILTERS  
Other Information: Not reported  
Material Waste: Waste

Map ID  
Direction  
Distance  
Elevation

MAP FINDINGS

Site

Database(s)

EDR ID Number  
EPA ID Number

**EMERALD ISLE GOLF COURSE (Continued)**

**S100732203**

Hazardous Categories 1: Not reported  
Hazardous Categories 2: Not reported

**CERS HAZ WASTE:**

Name: EMERALD ISLE GOLF COURSE  
Address: 660 S EL CAMINO REAL  
City,State,Zip: OCEANSIDE, CA 92057  
Site ID: 28178  
CERS ID: 10373776  
CERS Description: Hazardous Waste Generator

**CORTESE:**

Name: EMERALD ISLE GOLF COURSE  
Address: 660 S EL CAMINO REAL  
City,State,Zip: OCEANSIDE, CA 92054  
Region: CORTESE  
Envirostor Id: Not reported  
Global ID: T0607303001  
Site/Facility Type: LUST CLEANUP SITE  
Cleanup Status: COMPLETED - CASE CLOSED  
Status Date: Not reported  
Site Code: Not reported  
Latitude: Not reported  
Longitude: Not reported  
Owner: Not reported  
Enf Type: Not reported  
Swat R: Not reported  
Flag: active  
Order No: Not reported  
Waste Discharge System No: Not reported  
Effective Date: Not reported  
Region 2: Not reported  
WID Id: Not reported  
Solid Waste Id No: Not reported  
Waste Management Uit Name: Not reported  
File Name: Active Open

**SAN DIEGO CO LOP:**

Name: EMERALD ISLE GOLF COURSE  
Address: 660 S EL CAMINO REAL  
City,State,Zip: OCEANSIDE, CA 92054  
Record ID: DEH1987-LSAM-H21487-001  
Record Status: Completed  
Opened Date: 05/22/1987  
Parcel Number: 162-040-37-00  
Case Type: LOP - Local Oversight Program  
Historical Name: OCEANA GOLF CLUB  
SWRCB Global ID: T0607303001  
Funding: F - LOP Federal Fund  
Lead Agency: DEH/SAM  
Lead Agency Date: 05/22/1987  
Census Tract: 185.12  
Community: Oceanside  
Jurisdiction: OCEANSIDE  
Watershed Basin Number: 904.1

Map ID  
Direction  
Distance  
Elevation

MAP FINDINGS

Site

Database(s)

EDR ID Number  
EPA ID Number

**EMERALD ISLE GOLF COURSE (Continued)**

**S100732203**

Water Purveyor: OCEANSIDE  
Fire Agency: OCEANSIDE  
Latitude: 33.2137447  
Longitude: -117.3318471  
X MapCoord: 6230768.178  
Y MapCoord: 2022983.879

**CERS:**

Name: EMERALD ISLE GOLF COURSE  
Address: 660 S EL CAMINO REAL  
City,State,Zip: OCEANSIDE, CA 92057  
Site ID: 28178  
CERS ID: 10373776  
CERS Description: Chemical Storage Facilities

**Violations:**

Site ID: 28178  
Site Name: EMERALD ISLE GOLF COURSE  
Violation Date: 02-17-2017  
Citation: HSC 6.5 25250.22 - California Health and Safety Code, Chapter 6.5, Section(s) 25250.22  
Violation Description: Failure to properly manage used oil and/or fuel filters in accordance with the requirements.  
Violation Notes: Returned to compliance on 03/14/2017.  
Violation Division: San Diego County Department of Env Health  
Violation Program: HW  
Violation Source: CERS,

Site ID: 28178  
Site Name: EMERALD ISLE GOLF COURSE  
Violation Date: 02-17-2017  
Citation: HSC 6.95 25505(a)(4) - California Health and Safety Code, Chapter 6.95, Section(s) 25505(a)(4)  
Violation Description: Failure to provide initial and annual training to all employees in safety procedures in the event of a release or threatened release of a hazardous material or failure to document and maintain training records for a minimum of three years.  
Violation Notes: Returned to compliance on 03/14/2017.  
Violation Division: San Diego County Department of Env Health  
Violation Program: HMRRP  
Violation Source: CERS,

Site ID: 28178  
Site Name: EMERALD ISLE GOLF COURSE  
Violation Date: 02-17-2017  
Citation: 40 CFR 1 265.173 - U.S. Code of Federal Regulations, Title 40, Chapter 1, Section(s) 265.173  
Violation Description: Failure to meet the following container management requirements: (a) A container holding hazardous waste must always be closed during storage, except when it is necessary to add or remove waste. (b) A container holding hazardous waste must not be opened, handled, or stored in a manner which may rupture the container or cause it to leak.  
Violation Notes: Returned to compliance on 03/08/2017.  
Violation Division: San Diego County Department of Env Health  
Violation Program: HW  
Violation Source: CERS,

Map ID  
Direction  
Distance  
Elevation

MAP FINDINGS

Site

Database(s)

EDR ID Number  
EPA ID Number

**EMERALD ISLE GOLF COURSE (Continued)**

**S100732203**

Site ID: 28178  
Site Name: EMERALD ISLE GOLF COURSE  
Violation Date: 02-17-2017  
Citation: 22 CCR 12 66262.40(a) - California Code of Regulations, Title 22, Chapter 12, Section(s) 66262.40(a)  
Violation Description: Failure to keep a copy of each properly signed manifest for at least three years from the date the waste was accepted by the initial transporter. The manifest signed at the time the waste was accepted for transport shall be kept until receiving a signed copy from the designated facility which received the waste.  
Violation Notes: Returned to compliance on 03/09/2017.  
Violation Division: San Diego County Department of Env Health  
Violation Program: HW  
Violation Source: CERS,

Site ID: 28178  
Site Name: EMERALD ISLE GOLF COURSE  
Violation Date: 02-17-2017  
Citation: 22 CCR 12 66262.34(f) - California Code of Regulations, Title 22, Chapter 12, Section(s) 66262.34(f)  
Violation Description: Failure to properly label hazardous waste accumulation containers and portable tanks with the following requirements: "Hazardous Waste", name and address of the generator, physical and chemical characteristics of the Hazardous Waste, and starting accumulation date.  
Violation Notes: Returned to compliance on 03/09/2017.  
Violation Division: San Diego County Department of Env Health  
Violation Program: HW  
Violation Source: CERS,

Evaluation:  
Eval General Type: Compliance Evaluation Inspection  
Eval Date: 01-28-2015  
Violations Found: No  
Eval Type: Routine done by local agency  
Eval Notes: Inspector: Burke Mike Inspection ID:4094823  
Eval Division: San Diego County Department of Env Health  
Eval Program: HW  
Eval Source: CERS,

Eval General Type: Compliance Evaluation Inspection  
Eval Date: 02-17-2017  
Violations Found: Yes  
Eval Type: Routine done by local agency  
Eval Notes: Inspector: Yousif Teaba Inspection ID:5596252  
Eval Division: San Diego County Department of Env Health  
Eval Program: HW  
Eval Source: CERS,

Eval General Type: Compliance Evaluation Inspection  
Eval Date: 02-17-2017  
Violations Found: Yes  
Eval Type: Routine done by local agency  
Eval Notes: Inspector: Yousif Teaba Inspection ID:5596252  
Eval Division: San Diego County Department of Env Health  
Eval Program: HMRRP  
Eval Source: CERS,

Map ID  
Direction  
Distance  
Elevation

MAP FINDINGS

Site

Database(s)

EDR ID Number  
EPA ID Number

**EMERALD ISLE GOLF COURSE (Continued)**

**S100732203**

Eval General Type: Compliance Evaluation Inspection  
Eval Date: 04-04-2019  
Violations Found: No  
Eval Type: Routine done by local agency  
Eval Notes: Inspector: Yousif Teaba Inspection ID:6112881  
Eval Division: San Diego County Department of Env Health  
Eval Program: HW  
Eval Source: CERS,

Coordinates:

Site ID: 28178  
Facility Name: EMERALD ISLE GOLF COURSE  
Env Int Type Code: HWG  
Program ID: 10373776  
Coord Name: Not reported  
Ref Point Type Desc: Center of a facility or station.,  
Latitude: 33.213750  
Longitude: -117.331850

Affiliation:

Affiliation Type Desc: CUPA District  
Entity Name: San Diego County Env Health Qlty  
Entity Title: Not reported  
Affiliation Address: PO Box 129261  
Affiliation City: San Diego  
Affiliation State: CA  
Affiliation Country: Not reported  
Affiliation Zip: 92112-9261  
Affiliation Phone: (858) 505-6880,

Affiliation Type Desc: Document Preparer  
Entity Name: Charles Rieder  
Entity Title: Not reported  
Affiliation Address: Not reported  
Affiliation City: Not reported  
Affiliation State: Not reported  
Affiliation Country: Not reported  
Affiliation Zip: Not reported  
Affiliation Phone: ,

Affiliation Type Desc: Facility Mailing Address  
Entity Name: Mailing Address  
Entity Title: Not reported  
Affiliation Address: 660 S EL CAMINO REAL  
Affiliation City: OCEANSIDE  
Affiliation State: CA  
Affiliation Country: Not reported  
Affiliation Zip: 92057  
Affiliation Phone: ,

Affiliation Type Desc: Legal Owner  
Entity Name: Green Clover Golf LLC  
Entity Title: Not reported  
Affiliation Address: 660 S El Camino Real  
Affiliation City: OCEANSIDE  
Affiliation State: CA

Map ID  
Direction  
Distance  
Elevation

MAP FINDINGS

Site

Database(s)

EDR ID Number  
EPA ID Number

**EMERALD ISLE GOLF COURSE (Continued)**

**S100732203**

Affiliation Country: United States  
Affiliation Zip: 92057  
Affiliation Phone: (760) 721-4700,

Affiliation Type Desc: Operator  
Entity Name: Green Clover Golf, LLC  
Entity Title: Not reported  
Affiliation Address: Not reported  
Affiliation City: Not reported  
Affiliation State: Not reported  
Affiliation Country: Not reported  
Affiliation Zip: Not reported  
Affiliation Phone: (760) 721-4700,

Affiliation Type Desc: Environmental Contact  
Entity Name: Chuck Rieder  
Entity Title: Not reported  
Affiliation Address: 660 S El Camino Real  
Affiliation City: Oceanside  
Affiliation State: CA  
Affiliation Country: Not reported  
Affiliation Zip: 92057  
Affiliation Phone: ,

Affiliation Type Desc: Identification Signer  
Entity Name: Charles Rieder  
Entity Title: Superintendent  
Affiliation Address: Not reported  
Affiliation City: Not reported  
Affiliation State: Not reported  
Affiliation Country: Not reported  
Affiliation Zip: Not reported  
Affiliation Phone: ,

Affiliation Type Desc: Parent Corporation  
Entity Name: EMERALD ISLE GOLF COURSE  
Entity Title: Not reported  
Affiliation Address: Not reported  
Affiliation City: Not reported  
Affiliation State: Not reported  
Affiliation Country: Not reported  
Affiliation Zip: Not reported  
Affiliation Phone: ,

Name: EMERALD ISLE GOLF COURSE  
Address: 660 S EL CAMINO REAL  
City,State,Zip: OCEANSIDE, CA 92057  
Site ID: 28178  
CERS ID: T0607303001  
CERS Description: Leaking Underground Storage Tank Cleanup Site

Violations:  
Site ID: 28178  
Site Name: EMERALD ISLE GOLF COURSE  
Violation Date: 02-17-2017  
Citation: HSC 6.5 25250.22 - California Health and Safety Code, Chapter 6.5, Section(s) 25250.22

Map ID  
Direction  
Distance  
Elevation

MAP FINDINGS

Site

Database(s)

EDR ID Number  
EPA ID Number

**EMERALD ISLE GOLF COURSE (Continued)**

**S100732203**

Violation Description: Failure to properly manage used oil and/or fuel filters in accordance with the requirements.  
Violation Notes: Returned to compliance on 03/14/2017.  
Violation Division: San Diego County Department of Env Health  
Violation Program: HW  
Violation Source: CERS,

Site ID: 28178  
Site Name: EMERALD ISLE GOLF COURSE  
Violation Date: 02-17-2017  
Citation: HSC 6.95 25505(a)(4) - California Health and Safety Code, Chapter 6.95, Section(s) 25505(a)(4)

Violation Description: Failure to provide initial and annual training to all employees in safety procedures in the event of a release or threatened release of a hazardous material or failure to document and maintain training records for a minimum of three years.  
Violation Notes: Returned to compliance on 03/14/2017.  
Violation Division: San Diego County Department of Env Health  
Violation Program: HMRRP  
Violation Source: CERS,

Site ID: 28178  
Site Name: EMERALD ISLE GOLF COURSE  
Violation Date: 02-17-2017  
Citation: 40 CFR 1 265.173 - U.S. Code of Federal Regulations, Title 40, Chapter 1, Section(s) 265.173

Violation Description: Failure to meet the following container management requirements: (a) A container holding hazardous waste must always be closed during storage, except when it is necessary to add or remove waste. (b) A container holding hazardous waste must not be opened, handled, or stored in a manner which may rupture the container or cause it to leak.  
Violation Notes: Returned to compliance on 03/08/2017.  
Violation Division: San Diego County Department of Env Health  
Violation Program: HW  
Violation Source: CERS,

Site ID: 28178  
Site Name: EMERALD ISLE GOLF COURSE  
Violation Date: 02-17-2017  
Citation: 22 CCR 12 66262.40(a) - California Code of Regulations, Title 22, Chapter 12, Section(s) 66262.40(a)

Violation Description: Failure to keep a copy of each properly signed manifest for at least three years from the date the waste was accepted by the initial transporter. The manifest signed at the time the waste was accepted for transport shall be kept until receiving a signed copy from the designated facility which received the waste.  
Violation Notes: Returned to compliance on 03/09/2017.  
Violation Division: San Diego County Department of Env Health  
Violation Program: HW  
Violation Source: CERS,

Site ID: 28178  
Site Name: EMERALD ISLE GOLF COURSE  
Violation Date: 02-17-2017  
Citation: 22 CCR 12 66262.34(f) - California Code of Regulations, Title 22, Chapter 12, Section(s) 66262.34(f)

Map ID  
Direction  
Distance  
Elevation

MAP FINDINGS

Site

Database(s)

EDR ID Number  
EPA ID Number

**EMERALD ISLE GOLF COURSE (Continued)**

**S100732203**

Violation Description: Failure to properly label hazardous waste accumulation containers and portable tanks with the following requirements: "Hazardous Waste", name and address of the generator, physical and chemical characteristics of the Hazardous Waste, and starting accumulation date.

Violation Notes: Returned to compliance on 03/09/2017.

Violation Division: San Diego County Department of Env Health

Violation Program: HW

Violation Source: CERS,

Evaluation:

Eval General Type: Compliance Evaluation Inspection

Eval Date: 01-28-2015

Violations Found: No

Eval Type: Routine done by local agency

Eval Notes: Inspector: Burke Mike Inspection ID:4094823

Eval Division: San Diego County Department of Env Health

Eval Program: HW

Eval Source: CERS,

Eval General Type: Compliance Evaluation Inspection

Eval Date: 02-17-2017

Violations Found: Yes

Eval Type: Routine done by local agency

Eval Notes: Inspector: Yousif Teaba Inspection ID:5596252

Eval Division: San Diego County Department of Env Health

Eval Program: HW

Eval Source: CERS,

Eval General Type: Compliance Evaluation Inspection

Eval Date: 02-17-2017

Violations Found: Yes

Eval Type: Routine done by local agency

Eval Notes: Inspector: Yousif Teaba Inspection ID:5596252

Eval Division: San Diego County Department of Env Health

Eval Program: HMRRP

Eval Source: CERS,

Eval General Type: Compliance Evaluation Inspection

Eval Date: 04-04-2019

Violations Found: No

Eval Type: Routine done by local agency

Eval Notes: Inspector: Yousif Teaba Inspection ID:6112881

Eval Division: San Diego County Department of Env Health

Eval Program: HW

Eval Source: CERS,

Coordinates:

Site ID: 28178

Facility Name: EMERALD ISLE GOLF COURSE

Env Int Type Code: HWG

Program ID: 10373776

Coord Name: Not reported

Ref Point Type Desc: Center of a facility or station.,

Latitude: 33.213750

Longitude: -117.331850

Map ID  
Direction  
Distance  
Elevation

MAP FINDINGS

Site

Database(s)

EDR ID Number  
EPA ID Number

**EMERALD ISLE GOLF COURSE (Continued)**

**S100732203**

Affiliation:

Affiliation Type Desc: CUPA District  
Entity Name: San Diego County Env Health Qlty  
Entity Title: Not reported  
Affiliation Address: PO Box 129261  
Affiliation City: San Diego  
Affiliation State: CA  
Affiliation Country: Not reported  
Affiliation Zip: 92112-9261  
Affiliation Phone: (858) 505-6880,

Affiliation Type Desc: Document Preparer  
Entity Name: Charles Rieder  
Entity Title: Not reported  
Affiliation Address: Not reported  
Affiliation City: Not reported  
Affiliation State: Not reported  
Affiliation Country: Not reported  
Affiliation Zip: Not reported  
Affiliation Phone: ,

Affiliation Type Desc: Facility Mailing Address  
Entity Name: Mailing Address  
Entity Title: Not reported  
Affiliation Address: 660 S EL CAMINO REAL  
Affiliation City: OCEANSIDE  
Affiliation State: CA  
Affiliation Country: Not reported  
Affiliation Zip: 92057  
Affiliation Phone: ,

Affiliation Type Desc: Legal Owner  
Entity Name: Green Clover Golf LLC  
Entity Title: Not reported  
Affiliation Address: 660 S El Camino Real  
Affiliation City: OCEANSIDE  
Affiliation State: CA  
Affiliation Country: United States  
Affiliation Zip: 92057  
Affiliation Phone: (760) 721-4700,

Affiliation Type Desc: Operator  
Entity Name: Green Clover Golf, LLC  
Entity Title: Not reported  
Affiliation Address: Not reported  
Affiliation City: Not reported  
Affiliation State: Not reported  
Affiliation Country: Not reported  
Affiliation Zip: Not reported  
Affiliation Phone: (760) 721-4700,

Affiliation Type Desc: Environmental Contact  
Entity Name: Chuck Rieder  
Entity Title: Not reported  
Affiliation Address: 660 S El Camino Real  
Affiliation City: Oceanside  
Affiliation State: CA

Map ID  
 Direction  
 Distance  
 Elevation

MAP FINDINGS

Site

Database(s)

EDR ID Number  
 EPA ID Number

**EMERALD ISLE GOLF COURSE (Continued)**

**S100732203**

Affiliation Country: Not reported  
 Affiliation Zip: 92057  
 Affiliation Phone: ,

Affiliation Type Desc: Identification Signer  
 Entity Name: Charles Rieder  
 Entity Title: Superintendent  
 Affiliation Address: Not reported  
 Affiliation City: Not reported  
 Affiliation State: Not reported  
 Affiliation Country: Not reported  
 Affiliation Zip: Not reported  
 Affiliation Phone: ,

Affiliation Type Desc: Parent Corporation  
 Entity Name: EMERALD ISLE GOLF COURSE  
 Entity Title: Not reported  
 Affiliation Address: Not reported  
 Affiliation City: Not reported  
 Affiliation State: Not reported  
 Affiliation Country: Not reported  
 Affiliation Zip: Not reported  
 Affiliation Phone: ,

**H26**  
**NNE**  
 1/4-1/2  
 0.484 mi.  
 2558 ft.

**OCEANSIDE COMMUNITY ASSOC**  
**660 EL CAMINO REAL**  
**OCEANSIDE, CA 92056**

**LUST** **S102434598**  
**HIST CORTESE** **N/A**

**Site 2 of 2 in cluster H**

**Relative:**  
**Higher**  
**Actual:**  
**225 ft.**

LUST REG 9:  
 Region: 9  
 Status: Case Closed  
 Case Number: 9UT739  
 Local Case: H21487-001  
 Substance: Gasoline  
 Qty Leaked: Not reported  
 Abate Method: No Action Required - incident is minor, requiring no remedial action  
 Local Agency: San Diego  
 How Found: Tank Closure  
 How Stopped: Close Tank  
 Source: Tank  
 Cause: Corrosion  
 Lead Agency: Local Agency  
 Case Type: Aquifer affected  
 Date Found: 05/19/1987  
 Date Stopped: 05/22/1987  
 Confirm Date: 05/22/1987  
 Submit Workplan: Not reported  
 Prelim Assess: 08/26/1987  
 Desc Pollution: Not reported  
 Remed Plan: / /  
 Remed Action: Not reported  
 Began Monitor: Not reported  
 Release Date: 05/22/1987  
 Enforce Date: 5/22/87  
 Closed Date: 1/14/91

Map ID  
Direction  
Distance  
Elevation

MAP FINDINGS

Site

Database(s)

EDR ID Number  
EPA ID Number

**OCEANSIDE COMMUNITY ASSOC (Continued)**

**S102434598**

Enforce Type: SEL  
Pilot Program: LOP  
Basin Number: 903.11  
GW Depth: 9 FT  
Beneficial Use: Municipal groundwater use  
NPDES Number: Not reported  
Priority: Low priority. Priority ranking can change over time.  
File Dispn: File discarded, case closed  
Interim Remedial Actions: Yes  
Cleanup and Abatement order Number: Not reported  
Waste Discharge Requirement Number: Not reported

**HIST CORTESE:**

edr\_fname: OCEANSIDE COMMUNITY ASSOC  
edr\_fadd1: 660 EL CAMINO REAL  
City,State,Zip: OCEANSIDE, CA 92056  
Region: CORTESE  
Facility County Code: 37  
Reg By: LTNKA  
Reg Id: 9UT739

**27**  
**WSW**  
**1/2-1**  
**0.551 mi.**  
**2910 ft.**

**BARNWELL ST. HOMES**  
**337, 343, AND 347 BARNWELL ST.**  
**OCEANSIDE, CA 92054**

**ENVIROSTOR S108936065**  
**N/A**

**Relative:**  
**Higher**  
**Actual:**  
**213 ft.**

**ENVIROSTOR:**  
Name: BARNWELL ST. HOMES  
Address: 337, 343, AND 347 BARNWELL ST.  
City,State,Zip: OCEANSIDE, CA 92054  
Facility ID: 60000751  
Status: Refer: 1248 Local Agency  
Status Date: 05/24/2006  
Site Code: Not reported  
Site Type: Evaluation  
Site Type Detailed: Evaluation  
Acres: Not reported  
NPL: NO  
Regulatory Agencies: SMBRP  
Lead Agency: SMBRP  
Program Manager: Not reported  
Supervisor: Not reported  
Division Branch: Cleanup Cypress  
Assembly: Not reported  
Senate: Not reported  
Special Program: Not reported  
Restricted Use: NO  
Site Mgmt Req: NONE SPECIFIED  
Funding: Not Applicable  
Latitude: 33.20335  
Longitude: -117.3473  
APN: 149-152-07-00  
Past Use: NONE SPECIFIED  
Potential COC: NONE SPECIFIED  
Confirmed COC: NONE SPECIFIED  
Potential Description: NONE SPECIFIED

Map ID  
 Direction  
 Distance  
 Elevation

MAP FINDINGS

Site

Database(s)

EDR ID Number  
 EPA ID Number

**BARNWELL ST. HOMES (Continued)**

**S108936065**

Alias Name: 149-152-07-00  
 Alias Type: APN  
 Alias Name: 60000751  
 Alias Type: Envirostor ID Number

**Completed Info:**

Completed Area Name: PROJECT WIDE  
 Completed Sub Area Name: Not reported  
 Completed Document Type: SB 1248 Notification  
 Completed Date: 05/24/2006  
 Comments: DTSC is not involved with this project.

Future Area Name: Not reported  
 Future Sub Area Name: Not reported  
 Future Document Type: Not reported  
 Future Due Date: Not reported  
 Schedule Area Name: Not reported  
 Schedule Sub Area Name: Not reported  
 Schedule Document Type: Not reported  
 Schedule Due Date: Not reported  
 Schedule Revised Date: Not reported

**28**  
**SW**  
**1/2-1**  
**0.663 mi.**  
**3500 ft.**

**OCEANSIDE TRUCK CENTER**  
**2403 OCEANSIDE BOULEVARD**  
**OCEANSIDE, CA 92054**

**ENVIROSTOR 1000153131**  
**N/A**

**Relative:**  
**Lower**  
**Actual:**  
**69 ft.**

**ENVIROSTOR:**

Name: OCEANSIDE TRUCK CENTER  
 Address: 2403 OCEANSIDE BOULEVARD  
 City, State, Zip: OCEANSIDE, CA 92054  
 Facility ID: 37750002  
 Status: Refer: Other Agency  
 Status Date: 08/21/1995  
 Site Code: Not reported  
 Site Type: Historical  
 Site Type Detailed: \* Historical  
 Acres: Not reported  
 NPL: NO  
 Regulatory Agencies: NONE SPECIFIED  
 Lead Agency: NONE SPECIFIED  
 Program Manager: Not reported  
 Supervisor: \* Mmonroy  
 Division Branch: Cleanup Cypress  
 Assembly: 76  
 Senate: 36  
 Special Program: \* CERC2  
 Restricted Use: NO  
 Site Mgmt Req: NONE SPECIFIED  
 Funding: Not reported  
 Latitude: 33.19847  
 Longitude: -117.3456  
 APN: NONE SPECIFIED  
 Past Use: NONE SPECIFIED  
 Potential COC: \* CONTAMINATED SOIL \* Sludge - Paint \* UNSPECIFIED OIL CONTAINING WASTE \* UNSPECIFIED SLUDGE WASTE \* UNSPECIFIED SOLVENT MIXTURES \* WASTE OIL & MIXED OIL

Map ID  
 Direction  
 Distance  
 Elevation

MAP FINDINGS

Site

Database(s)

EDR ID Number  
 EPA ID Number

**OCEANSIDE TRUCK CENTER (Continued)**

**1000153131**

Confirmed COC: NONE SPECIFIED  
 Potential Description: NONE SPECIFIED  
 Alias Name: DION TRUCKING  
 Alias Type: Alternate Name  
 Alias Name: 37750002  
 Alias Type: Envirostor ID Number

Completed Info:

Completed Area Name: PROJECT WIDE  
 Completed Sub Area Name: Not reported  
 Completed Document Type: Preliminary Assessment Report  
 Completed Date: 01/31/1989  
 Comments: FACILITY DRIVE-BY FACILITY DRIVE-BY; DECEMBER 6,1988;DRUMS OBSERVED AT SOUTH END OF FACILITY ON UNPAVED SURFACE PRELIM ASSESS DONE NO USE OF GROUNDWATER, SURFACE WATERS, IMPORTED SOURCE-COLORADO RIVER WATER FOR MUNICIPAL SUPPLY, DHS-NFA

Completed Area Name: PROJECT WIDE  
 Completed Sub Area Name: Not reported  
 Completed Document Type: Site Screening  
 Completed Date: 11/21/1994  
 Comments: CALSITES VALIDATION PROGRAM CONFIRMS NFA FOR DTSC.

Completed Area Name: PROJECT WIDE  
 Completed Sub Area Name: Not reported  
 Completed Document Type: \* Discovery  
 Completed Date: 04/07/1983  
 Comments: FACILITY IDENTIFIED VIA FIELD CHECK FACILITY DRIVE-BY HEAVY OIL STAINING AND PUDDLING ON SITE. LARGE PAINT SPRAY BOOTH, POOR HOUSEKEEPG

Completed Area Name: PROJECT WIDE  
 Completed Sub Area Name: Not reported  
 Completed Document Type: Site Screening  
 Completed Date: 06/16/1987  
 Comments: SITE SCREENING DONE

Future Area Name: Not reported  
 Future Sub Area Name: Not reported  
 Future Document Type: Not reported  
 Future Due Date: Not reported  
 Schedule Area Name: Not reported  
 Schedule Sub Area Name: Not reported  
 Schedule Document Type: Not reported  
 Schedule Due Date: Not reported  
 Schedule Revised Date: Not reported

**29  
 NW  
 1/2-1  
 0.914 mi.  
 4825 ft.**

**ENERTRON  
 305 B AIRPORT ROAD  
 OCEANSIDE, CA 92054**

**ENVIROSTOR S106797747  
 N/A**

**Relative:  
 Lower  
 Actual:  
 33 ft.**

ENVIROSTOR:  
 Name: ENERTRON  
 Address: 305 B AIRPORT ROAD  
 City,State,Zip: OCEANSIDE, CA 92054  
 Facility ID: 37990005

Map ID  
Direction  
Distance  
Elevation

MAP FINDINGS

Site

Database(s)

EDR ID Number  
EPA ID Number

**ENERTRON (Continued)**

**S106797747**

Status: Refer: 1248 Local Agency  
 Status Date: 09/15/2004  
 Site Code: Not reported  
 Site Type: Evaluation  
 Site Type Detailed: Evaluation  
 Acres: Not reported  
 NPL: NO  
 Regulatory Agencies: NONE SPECIFIED  
 Lead Agency: NONE SPECIFIED  
 Program Manager: Not reported  
 Supervisor: Referred - Not Assigned  
 Division Branch: Cleanup Cypress  
 Assembly: 76  
 Senate: 36  
 Special Program: Not reported  
 Restricted Use: NO  
 Site Mgmt Req: NONE SPECIFIED  
 Funding: Not Applicable  
 Latitude: 33.21449  
 Longitude: -117.3501  
 APN: NONE SPECIFIED  
 Past Use: NONE SPECIFIED  
 Potential COC: NONE SPECIFIED  
 Confirmed COC: NONE SPECIFIED  
 Potential Description: NONE SPECIFIED  
 Alias Name: T06019739436  
 Alias Type: GeoTracker Global ID  
 Alias Name: 37990005  
 Alias Type: Envirostor ID Number

Completed Info:

Completed Area Name: Not reported  
 Completed Sub Area Name: Not reported  
 Completed Document Type: Not reported  
 Completed Date: Not reported  
 Comments: Not reported

Future Area Name: Not reported  
 Future Sub Area Name: Not reported  
 Future Document Type: Not reported  
 Future Due Date: Not reported  
 Schedule Area Name: Not reported  
 Schedule Sub Area Name: Not reported  
 Schedule Document Type: Not reported  
 Schedule Due Date: Not reported  
 Schedule Revised Date: Not reported

30  
 WNW  
 1/2-1  
 0.916 mi.  
 4838 ft.  
 Relative:  
 Lower  
 Actual:  
 38 ft.

**AKWAKLAME**  
**270 VIA DEL NORTE**  
**OCEANSIDE, CA 92058**

RCRA-SQG:

RCRA-SQG 1000147205  
 San Diego Co. HMMD CAD020530226  
 FINDS  
 ECHO  
 DRYCLEANERS  
 HAZNET  
 ICE  
 HWP  
 HWTS

Map ID  
 Direction  
 Distance  
 Elevation

MAP FINDINGS

Site

Database(s)

EDR ID Number  
 EPA ID Number

**AKWAKLAME (Continued)**

**1000147205**

Date Form Received by Agency:		20060227
Handler Name:	AKWAKLAME	
Handler Address:		270 VIA DEL NORTE
Handler City,State,Zip:		OCEANSIDE, CA 92054
EPA ID:		CAD020530226
Contact Name:		DALE G CHAMERLAIN
Contact Address:		Not reported
Contact City,State,Zip:		Not reported
Contact Telephone:		760-415-7711
Contact Fax:		Not reported
Contact Email:		DALE@AKWAKLAME.COM
Contact Title:		Not reported
EPA Region:		09
Land Type:		Private
Federal Waste Generator Description:		Small Quantity Generator
Non-Notifier:		Not reported
Biennial Report Cycle:		Not reported
Accessibility:		Not reported
Active Site Indicator:		Handler Activities
State District Owner:		Not reported
State District:		Not reported
Mailing Address:		PO BOX 392
Mailing City,State,Zip:		SOLANA BEACH, CA 92075
Owner Name:	AKWAKLAME	
Owner Type:		Private
Operator Name:	AKWAKLAME	
Operator Type:		Private
Short-Term Generator Activity:		No
Importer Activity:		No
Mixed Waste Generator:		No
Transporter Activity:		No
Transfer Facility Activity:		No
Recycler Activity with Storage:		No
Small Quantity On-Site Burner Exemption:		No
Smelting Melting and Refining Furnace Exemption:		No
Underground Injection Control:		No
Off-Site Waste Receipt:		No
Universal Waste Indicator:		No
Universal Waste Destination Facility:		No
Federal Universal Waste:		No
Active Site Fed-Reg Treatment Storage and Disposal Facility:		Not reported
Active Site Converter Treatment storage and Disposal Facility:		Not reported
Active Site State-Reg Treatment Storage and Disposal Facility:		Not reported
Active Site State-Reg Handler:		---
Federal Facility Indicator:		Not reported
Hazardous Secondary Material Indicator:		NN
Sub-Part K Indicator:		Not reported
Commercial TSD Indicator:		No
Treatment Storage and Disposal Type:		Not reported
2018 GPRC Permit Baseline:		Not on the Baseline
2018 GPRC Renewals Baseline:		Not on the Baseline
Permit Renewals Workload Universe:		Not reported
Permit Workload Universe:		Not reported
Permit Progress Universe:		Not reported
Post-Closure Workload Universe:		Not reported
Closure Workload Universe:		Not reported
202 GPRC Corrective Action Baseline:		No

Map ID  
 Direction  
 Distance  
 Elevation

MAP FINDINGS

Site

Database(s)

EDR ID Number  
 EPA ID Number

**AKWAKLAME (Continued)**

**1000147205**

Corrective Action Workload Universe:	No
Subject to Corrective Action Universe:	No
Non-TSDFs Where RCRA CA has Been Imposed Universe:	No
TSDFs Potentially Subject to CA Under 3004 (u)/(v) Universe:	No
TSDFs Only Subject to CA under Discretionary Auth Universe:	No
Corrective Action Priority Ranking:	No NCAPS ranking
Environmental Control Indicator:	No
Institutional Control Indicator:	No
Human Exposure Controls Indicator:	N/A
Groundwater Controls Indicator:	N/A
Operating TSDF Universe:	Not reported
Full Enforcement Universe:	Not reported
Significant Non-Complier Universe:	No
Unaddressed Significant Non-Complier Universe:	No
Addressed Significant Non-Complier Universe:	No
Significant Non-Complier With a Compliance Schedule Universe:	No
Financial Assurance Required:	Not reported
Handler Date of Last Change:	20070305
Recognized Trader-Importer:	No
Recognized Trader-Exporter:	No
Importer of Spent Lead Acid Batteries:	No
Exporter of Spent Lead Acid Batteries:	No
Recycler Activity Without Storage:	Not reported
Manifest Broker:	Not reported
Sub-Part P Indicator:	No

Biennial: List of Years

Year: 2005

[Click Here for Biennial Reporting System Data:](#)

Year: 2001

[Click Here for Biennial Reporting System Data:](#)

Hazardous Waste Summary:

Waste Code:	D001
Waste Description:	IGNITABLE WASTE
Waste Code:	D002
Waste Description:	CORROSIVE WASTE
Waste Code:	D003
Waste Description:	REACTIVE WASTE
Waste Code:	D008
Waste Description:	LEAD
Waste Code:	D009
Waste Description:	MERCURY
Waste Code:	D011
Waste Description:	SILVER
Waste Code:	F007
Waste Description:	SPENT CYANIDE PLATING BATH SOLUTIONS FROM ELECTROPLATING OPERATIONS.

Map ID  
Direction  
Distance  
Elevation

MAP FINDINGS

Site

Database(s)

EDR ID Number  
EPA ID Number

**AKWAKLAME (Continued)**

**1000147205**

Waste Code: P016  
Waste Description: DICHLOROMETHYL ETHER (OR) METHANE, OXYBIS[CHLORO-

Handler - Owner Operator:

Owner/Operator Indicator: Operator  
Owner/Operator Name: AKWAKLAME  
Legal Status: Private  
Date Became Current: 20001031  
Date Ended Current: Not reported  
Owner/Operator Address: Not reported  
Owner/Operator City,State,Zip: Not reported  
Owner/Operator Telephone: Not reported  
Owner/Operator Telephone Ext: Not reported  
Owner/Operator Fax: Not reported  
Owner/Operator Email: Not reported

Owner/Operator Indicator: Operator  
Owner/Operator Name: AKWAKLAME  
Legal Status: Private  
Date Became Current: Not reported  
Date Ended Current: Not reported  
Owner/Operator Address: 270 VIA DEL NORTE  
Owner/Operator City,State,Zip: OCEANSIDE, CA 92054  
Owner/Operator Telephone: 619-433-9690  
Owner/Operator Telephone Ext: Not reported  
Owner/Operator Fax: Not reported  
Owner/Operator Email: Not reported

Owner/Operator Indicator: Operator  
Owner/Operator Name: AKWAKLAME  
Legal Status: Private  
Date Became Current: 20001031  
Date Ended Current: Not reported  
Owner/Operator Address: Not reported  
Owner/Operator City,State,Zip: Not reported  
Owner/Operator Telephone: Not reported  
Owner/Operator Telephone Ext: Not reported  
Owner/Operator Fax: Not reported  
Owner/Operator Email: Not reported

Owner/Operator Indicator: Owner  
Owner/Operator Name: NOT REQUIRED  
Legal Status: Private  
Date Became Current: Not reported  
Date Ended Current: Not reported  
Owner/Operator Address: NOT REQUIRED  
Owner/Operator City,State,Zip: NOT REQUIRED, ME 99999  
Owner/Operator Telephone: 415-555-1212  
Owner/Operator Telephone Ext: Not reported  
Owner/Operator Fax: Not reported  
Owner/Operator Email: Not reported

Owner/Operator Indicator: Owner  
Owner/Operator Name: AKWAKLAME  
Legal Status: Private  
Date Became Current: 20001031  
Date Ended Current: Not reported

Map ID  
Direction  
Distance  
Elevation

MAP FINDINGS

Site

Database(s)

EDR ID Number  
EPA ID Number

**AKWAKLAME (Continued)**

**1000147205**

Owner/Operator Address: 270 VIA DEL NORTE  
Owner/Operator City,State,Zip: OCEANSIDE, CA 92054  
Owner/Operator Telephone: Not reported  
Owner/Operator Telephone Ext: Not reported  
Owner/Operator Fax: Not reported  
Owner/Operator Email: Not reported

Owner/Operator Indicator: Owner  
Owner/Operator Name: AKWAKLAME  
Legal Status: Private  
Date Became Current: 20001031  
Date Ended Current: Not reported  
Owner/Operator Address: 270 VIA DEL NORTE  
Owner/Operator City,State,Zip: OCEANSIDE, CA 92054  
Owner/Operator Telephone: Not reported  
Owner/Operator Telephone Ext: Not reported  
Owner/Operator Fax: Not reported  
Owner/Operator Email: Not reported

Historic Generators:

Receive Date: 20060227  
Handler Name: AKWAKLAME  
Federal Waste Generator Description: Small Quantity Generator  
State District Owner: Not reported  
Large Quantity Handler of Universal Waste: No  
Recognized Trader Importer: No  
Recognized Trader Exporter: No  
Spent Lead Acid Battery Importer: No  
Spent Lead Acid Battery Exporter: No  
Current Record: Yes  
Non Storage Recycler Activity: Not reported  
Electronic Manifest Broker: Not reported

Receive Date: 19850911  
Handler Name: AKWAKLAME  
Federal Waste Generator Description: Not a generator, verified  
State District Owner: CA  
Large Quantity Handler of Universal Waste: No  
Recognized Trader Importer: No  
Recognized Trader Exporter: No  
Spent Lead Acid Battery Importer: No  
Spent Lead Acid Battery Exporter: No  
Current Record: No  
Non Storage Recycler Activity: Not reported  
Electronic Manifest Broker: Not reported

Receive Date: 19920228  
Handler Name: AKWAKLAME  
Federal Waste Generator Description: Not a generator, verified  
State District Owner: Not reported  
Large Quantity Handler of Universal Waste: No  
Recognized Trader Importer: No  
Recognized Trader Exporter: No  
Spent Lead Acid Battery Importer: No  
Spent Lead Acid Battery Exporter: No  
Current Record: No  
Non Storage Recycler Activity: Not reported

Map ID  
 Direction  
 Distance  
 Elevation

MAP FINDINGS

Site

Database(s)

EDR ID Number  
 EPA ID Number

**AKWAKLAME (Continued)**

**1000147205**

Electronic Manifest Broker:	Not reported
Receive Date:	20020227
Handler Name:	AKWAKLAME
Federal Waste Generator Description:	Conditionally Exempt Small Quantity Generator
State District Owner:	Not reported
Large Quantity Handler of Universal Waste:	No
Recognized Trader Importer:	No
Recognized Trader Exporter:	No
Spent Lead Acid Battery Importer:	No
Spent Lead Acid Battery Exporter:	No
Current Record:	No
Non Storage Recycler Activity:	Not reported
Electronic Manifest Broker:	Not reported
Receive Date:	20060227
Handler Name:	AKWAKLAME
Federal Waste Generator Description:	Large Quantity Generator
State District Owner:	Not reported
Large Quantity Handler of Universal Waste:	No
Recognized Trader Importer:	No
Recognized Trader Exporter:	No
Spent Lead Acid Battery Importer:	No
Spent Lead Acid Battery Exporter:	No
Current Record:	No
Non Storage Recycler Activity:	Not reported
Electronic Manifest Broker:	Not reported

List of NAICS Codes and Descriptions:

NAICS Code:	54199
NAICS Description:	ALL OTHER PROFESSIONAL, SCIENTIFIC, AND TECHNICAL SERVICES
NAICS Code:	561499
NAICS Description:	ALL OTHER BUSINESS SUPPORT SERVICES

Facility Has Received Notices of Violation:

Found Violation:	Yes
Agency Which Determined Violation:	State
Violation Short Description:	TSD - General Facility Standards
Date Violation was Determined:	20040630
Actual Return to Compliance Date:	20040714
Return to Compliance Qualifier:	Documented
Violation Responsible Agency:	State
Scheduled Compliance Date:	Not reported
Enforcement Identifier:	200
Date of Enforcement Action:	20040701
Enforcement Responsible Agency:	State
Enforcement Docket Number:	Not reported
Enforcement Attorney:	Not reported
Corrective Action Component:	No
Appeal Initiated Date:	Not reported
Appeal Resolution Date:	Not reported
Disposition Status Date:	Not reported
Disposition Status:	Not reported
Disposition Status Description:	Not reported
Consent/Final Order Sequence Number:	Not reported

Map ID  
Direction  
Distance  
Elevation

MAP FINDINGS

Site

Database(s)

EDR ID Number  
EPA ID Number

**AKWAKLAME (Continued)**

**1000147205**

Consent/Final Order Respondent Name: Not reported  
Consent/Final Order Lead Agency: Not reported  
Enforcement Type: WRITTEN INFORMAL  
Enforcement Responsible Person: Not reported  
Enforcement Responsible Sub-Organization: Not reported  
SEP Sequence Number: Not reported  
SEP Expenditure Amount: Not reported  
SEP Scheduled Completion Date: Not reported  
SEP Actual Date: Not reported  
SEP Defaulted Date: Not reported  
SEP Type: Not reported  
SEP Type Description: Not reported  
Proposed Amount: Not reported  
Final Monetary Amount: Not reported  
Paid Amount: Not reported  
Final Count: Not reported  
Final Amount: Not reported

Found Violation: Yes  
Agency Which Determined Violation: EPA  
Violation Short Description: TSD - Financial Requirements  
Date Violation was Determined: 20020528  
Actual Return to Compliance Date: 20030521  
Return to Compliance Qualifier: Observed  
Violation Responsible Agency: EPA  
Scheduled Compliance Date: Not reported  
Enforcement Identifier: 001  
Date of Enforcement Action: 20020528  
Enforcement Responsible Agency: State  
Enforcement Docket Number: Not reported  
Enforcement Attorney: Not reported  
Corrective Action Component: No  
Appeal Initiated Date: Not reported  
Appeal Resolution Date: Not reported  
Disposition Status Date: Not reported  
Disposition Status: Not reported  
Disposition Status Description: Not reported  
Consent/Final Order Sequence Number: Not reported  
Consent/Final Order Respondent Name: Not reported  
Consent/Final Order Lead Agency: Not reported  
Enforcement Type: WRITTEN INFORMAL  
Enforcement Responsible Person: R9STA  
Enforcement Responsible Sub-Organization: Not reported  
SEP Sequence Number: Not reported  
SEP Expenditure Amount: Not reported  
SEP Scheduled Completion Date: Not reported  
SEP Actual Date: Not reported  
SEP Defaulted Date: Not reported  
SEP Type: Not reported  
SEP Type Description: Not reported  
Proposed Amount: Not reported  
Final Monetary Amount: Not reported  
Paid Amount: Not reported  
Final Count: Not reported  
Final Amount: Not reported

Found Violation: Yes

Map ID  
Direction  
Distance  
Elevation

MAP FINDINGS

Site

Database(s)

EDR ID Number  
EPA ID Number

**AKWAKLAME (Continued)**

**1000147205**

Agency Which Determined Violation:	State
Violation Short Description:	TSD - Contingency Plan and Emergency Procedures
Date Violation was Determined:	19980626
Actual Return to Compliance Date:	19980731
Return to Compliance Qualifier:	Documented
Violation Responsible Agency:	State
Scheduled Compliance Date:	Not reported
Enforcement Identifier:	501
Date of Enforcement Action:	19980910
Enforcement Responsible Agency:	State
Enforcement Docket Number:	Not reported
Enforcement Attorney:	Not reported
Corrective Action Component:	No
Appeal Initiated Date:	Not reported
Appeal Resolution Date:	Not reported
Disposition Status Date:	Not reported
Disposition Status:	Not reported
Disposition Status Description:	Not reported
Consent/Final Order Sequence Number:	Not reported
Consent/Final Order Respondent Name:	Not reported
Consent/Final Order Lead Agency:	Not reported
Enforcement Type:	Not reported
Enforcement Responsible Person:	Not reported
Enforcement Responsible Sub-Organization:	Not reported
SEP Sequence Number:	Not reported
SEP Expenditure Amount:	Not reported
SEP Scheduled Completion Date:	Not reported
SEP Actual Date:	Not reported
SEP Defaulted Date:	Not reported
SEP Type:	Not reported
SEP Type Description:	Not reported
Proposed Amount:	Not reported
Final Monetary Amount:	Not reported
Paid Amount:	Not reported
Final Count:	Not reported
Final Amount:	Not reported
Found Violation:	Yes
Agency Which Determined Violation:	State
Violation Short Description:	TSD - Tank System Standards
Date Violation was Determined:	19980626
Actual Return to Compliance Date:	19991111
Return to Compliance Qualifier:	Documented
Violation Responsible Agency:	State
Scheduled Compliance Date:	Not reported
Enforcement Identifier:	200
Date of Enforcement Action:	20010104
Enforcement Responsible Agency:	State
Enforcement Docket Number:	Not reported
Enforcement Attorney:	Not reported
Corrective Action Component:	No
Appeal Initiated Date:	Not reported
Appeal Resolution Date:	Not reported
Disposition Status Date:	Not reported
Disposition Status:	Not reported
Disposition Status Description:	Not reported
Consent/Final Order Sequence Number:	Not reported

Map ID  
Direction  
Distance  
Elevation

MAP FINDINGS

Site

Database(s)

EDR ID Number  
EPA ID Number

**AKWAKLAME (Continued)**

**1000147205**

Consent/Final Order Respondent Name: Not reported  
Consent/Final Order Lead Agency: Not reported  
Enforcement Type: SINGLE SITE CA/FO  
Enforcement Responsible Person: Not reported  
Enforcement Responsible Sub-Organization: Not reported  
SEP Sequence Number: Not reported  
SEP Expenditure Amount: Not reported  
SEP Scheduled Completion Date: Not reported  
SEP Actual Date: Not reported  
SEP Defaulted Date: Not reported  
SEP Type: Not reported  
SEP Type Description: Not reported  
Proposed Amount: Not reported  
Final Monetary Amount: 70000  
Paid Amount: Not reported  
Final Count: 1  
Final Amount: 70000

Found Violation: Yes  
Agency Which Determined Violation: State  
Violation Short Description: TSD - Preparedness and Prevention  
Date Violation was Determined: 20030521  
Actual Return to Compliance Date: 20030522  
Return to Compliance Qualifier: Documented  
Violation Responsible Agency: State  
Scheduled Compliance Date: Not reported  
Enforcement Identifier: 200  
Date of Enforcement Action: 20030521  
Enforcement Responsible Agency: State  
Enforcement Docket Number: Not reported  
Enforcement Attorney: Not reported  
Corrective Action Component: No  
Appeal Initiated Date: Not reported  
Appeal Resolution Date: Not reported  
Disposition Status Date: Not reported  
Disposition Status: Not reported  
Disposition Status Description: Not reported  
Consent/Final Order Sequence Number: Not reported  
Consent/Final Order Respondent Name: Not reported  
Consent/Final Order Lead Agency: Not reported  
Enforcement Type: WRITTEN INFORMAL  
Enforcement Responsible Person: Not reported  
Enforcement Responsible Sub-Organization: Not reported  
SEP Sequence Number: Not reported  
SEP Expenditure Amount: Not reported  
SEP Scheduled Completion Date: Not reported  
SEP Actual Date: Not reported  
SEP Defaulted Date: Not reported  
SEP Type: Not reported  
SEP Type Description: Not reported  
Proposed Amount: Not reported  
Final Monetary Amount: Not reported  
Paid Amount: Not reported  
Final Count: Not reported  
Final Amount: Not reported

Found Violation: Yes

Map ID  
Direction  
Distance  
Elevation

MAP FINDINGS

Site

Database(s)

EDR ID Number  
EPA ID Number

**AKWAKLAME (Continued)**

**1000147205**

Agency Which Determined Violation:	State
Violation Short Description:	TSD - Manifest/Records/Reporting
Date Violation was Determined:	20020206
Actual Return to Compliance Date:	20020206
Return to Compliance Qualifier:	Documented
Violation Responsible Agency:	State
Scheduled Compliance Date:	Not reported
Enforcement Identifier:	200
Date of Enforcement Action:	20020206
Enforcement Responsible Agency:	State
Enforcement Docket Number:	Not reported
Enforcement Attorney:	Not reported
Corrective Action Component:	No
Appeal Initiated Date:	Not reported
Appeal Resolution Date:	Not reported
Disposition Status Date:	Not reported
Disposition Status:	Not reported
Disposition Status Description:	Not reported
Consent/Final Order Sequence Number:	Not reported
Consent/Final Order Respondent Name:	Not reported
Consent/Final Order Lead Agency:	Not reported
Enforcement Type:	WRITTEN INFORMAL
Enforcement Responsible Person:	Not reported
Enforcement Responsible Sub-Organization:	Not reported
SEP Sequence Number:	Not reported
SEP Expenditure Amount:	Not reported
SEP Scheduled Completion Date:	Not reported
SEP Actual Date:	Not reported
SEP Defaulted Date:	Not reported
SEP Type:	Not reported
SEP Type Description:	Not reported
Proposed Amount:	Not reported
Final Monetary Amount:	Not reported
Paid Amount:	Not reported
Final Count:	Not reported
Final Amount:	Not reported
Found Violation:	Yes
Agency Which Determined Violation:	State
Violation Short Description:	TSD - Preparedness and Prevention
Date Violation was Determined:	20040630
Actual Return to Compliance Date:	20040714
Return to Compliance Qualifier:	Documented
Violation Responsible Agency:	State
Scheduled Compliance Date:	Not reported
Enforcement Identifier:	200
Date of Enforcement Action:	20040701
Enforcement Responsible Agency:	State
Enforcement Docket Number:	Not reported
Enforcement Attorney:	Not reported
Corrective Action Component:	No
Appeal Initiated Date:	Not reported
Appeal Resolution Date:	Not reported
Disposition Status Date:	Not reported
Disposition Status:	Not reported
Disposition Status Description:	Not reported
Consent/Final Order Sequence Number:	Not reported

Map ID  
Direction  
Distance  
Elevation

MAP FINDINGS

Site

Database(s)

EDR ID Number  
EPA ID Number

**AKWAKLAME (Continued)**

**1000147205**

Consent/Final Order Respondent Name:	Not reported
Consent/Final Order Lead Agency:	Not reported
Enforcement Type:	WRITTEN INFORMAL
Enforcement Responsible Person:	Not reported
Enforcement Responsible Sub-Organization:	Not reported
SEP Sequence Number:	Not reported
SEP Expenditure Amount:	Not reported
SEP Scheduled Completion Date:	Not reported
SEP Actual Date:	Not reported
SEP Defaulted Date:	Not reported
SEP Type:	Not reported
SEP Type Description:	Not reported
Proposed Amount:	Not reported
Final Monetary Amount:	Not reported
Paid Amount:	Not reported
Final Count:	Not reported
Final Amount:	Not reported
Found Violation:	Yes
Agency Which Determined Violation:	State
Violation Short Description:	TSD - Tank System Standards
Date Violation was Determined:	19980626
Actual Return to Compliance Date:	19991111
Return to Compliance Qualifier:	Documented
Violation Responsible Agency:	State
Scheduled Compliance Date:	Not reported
Enforcement Identifier:	501
Date of Enforcement Action:	19980910
Enforcement Responsible Agency:	State
Enforcement Docket Number:	Not reported
Enforcement Attorney:	Not reported
Corrective Action Component:	No
Appeal Initiated Date:	Not reported
Appeal Resolution Date:	Not reported
Disposition Status Date:	Not reported
Disposition Status:	Not reported
Disposition Status Description:	Not reported
Consent/Final Order Sequence Number:	Not reported
Consent/Final Order Respondent Name:	Not reported
Consent/Final Order Lead Agency:	Not reported
Enforcement Type:	Not reported
Enforcement Responsible Person:	Not reported
Enforcement Responsible Sub-Organization:	Not reported
SEP Sequence Number:	Not reported
SEP Expenditure Amount:	Not reported
SEP Scheduled Completion Date:	Not reported
SEP Actual Date:	Not reported
SEP Defaulted Date:	Not reported
SEP Type:	Not reported
SEP Type Description:	Not reported
Proposed Amount:	Not reported
Final Monetary Amount:	Not reported
Paid Amount:	Not reported
Final Count:	Not reported
Final Amount:	Not reported
Found Violation:	Yes

Map ID  
Direction  
Distance  
Elevation

MAP FINDINGS

Site

Database(s)

EDR ID Number  
EPA ID Number

**AKWAKLAME (Continued)**

**1000147205**

Agency Which Determined Violation:	State
Violation Short Description:	TSD - General Facility Standards
Date Violation was Determined:	20040630
Actual Return to Compliance Date:	20040701
Return to Compliance Qualifier:	Documented
Violation Responsible Agency:	State
Scheduled Compliance Date:	Not reported
Enforcement Identifier:	507
Date of Enforcement Action:	20040819
Enforcement Responsible Agency:	State
Enforcement Docket Number:	Not reported
Enforcement Attorney:	Not reported
Corrective Action Component:	No
Appeal Initiated Date:	Not reported
Appeal Resolution Date:	Not reported
Disposition Status Date:	Not reported
Disposition Status:	Not reported
Disposition Status Description:	Not reported
Consent/Final Order Sequence Number:	Not reported
Consent/Final Order Respondent Name:	Not reported
Consent/Final Order Lead Agency:	Not reported
Enforcement Type:	Not reported
Enforcement Responsible Person:	Not reported
Enforcement Responsible Sub-Organization:	Not reported
SEP Sequence Number:	Not reported
SEP Expenditure Amount:	Not reported
SEP Scheduled Completion Date:	Not reported
SEP Actual Date:	Not reported
SEP Defaulted Date:	Not reported
SEP Type:	Not reported
SEP Type Description:	Not reported
Proposed Amount:	Not reported
Final Monetary Amount:	Not reported
Paid Amount:	Not reported
Final Count:	Not reported
Final Amount:	Not reported
Found Violation:	Yes
Agency Which Determined Violation:	State
Violation Short Description:	TSD - Contingency Plan and Emergency Procedures
Date Violation was Determined:	19980626
Actual Return to Compliance Date:	19980731
Return to Compliance Qualifier:	Documented
Violation Responsible Agency:	State
Scheduled Compliance Date:	Not reported
Enforcement Identifier:	200
Date of Enforcement Action:	19980703
Enforcement Responsible Agency:	State
Enforcement Docket Number:	Not reported
Enforcement Attorney:	Not reported
Corrective Action Component:	No
Appeal Initiated Date:	Not reported
Appeal Resolution Date:	Not reported
Disposition Status Date:	Not reported
Disposition Status:	Not reported
Disposition Status Description:	Not reported
Consent/Final Order Sequence Number:	Not reported

Map ID  
Direction  
Distance  
Elevation

MAP FINDINGS

Site

Database(s)

EDR ID Number  
EPA ID Number

**AKWAKLAME (Continued)**

**1000147205**

Consent/Final Order Respondent Name:	Not reported
Consent/Final Order Lead Agency:	Not reported
Enforcement Type:	WRITTEN INFORMAL
Enforcement Responsible Person:	Not reported
Enforcement Responsible Sub-Organization:	Not reported
SEP Sequence Number:	Not reported
SEP Expenditure Amount:	Not reported
SEP Scheduled Completion Date:	Not reported
SEP Actual Date:	Not reported
SEP Defaulted Date:	Not reported
SEP Type:	Not reported
SEP Type Description:	Not reported
Proposed Amount:	Not reported
Final Monetary Amount:	Not reported
Paid Amount:	Not reported
Final Count:	Not reported
Final Amount:	Not reported
Found Violation:	Yes
Agency Which Determined Violation:	State
Violation Short Description:	TSD - Contingency Plan and Emergency Procedures
Date Violation was Determined:	20030521
Actual Return to Compliance Date:	20030522
Return to Compliance Qualifier:	Documented
Violation Responsible Agency:	State
Scheduled Compliance Date:	Not reported
Enforcement Identifier:	505
Date of Enforcement Action:	20030610
Enforcement Responsible Agency:	State
Enforcement Docket Number:	Not reported
Enforcement Attorney:	Not reported
Corrective Action Component:	No
Appeal Initiated Date:	Not reported
Appeal Resolution Date:	Not reported
Disposition Status Date:	Not reported
Disposition Status:	Not reported
Disposition Status Description:	Not reported
Consent/Final Order Sequence Number:	Not reported
Consent/Final Order Respondent Name:	Not reported
Consent/Final Order Lead Agency:	Not reported
Enforcement Type:	Not reported
Enforcement Responsible Person:	Not reported
Enforcement Responsible Sub-Organization:	Not reported
SEP Sequence Number:	Not reported
SEP Expenditure Amount:	Not reported
SEP Scheduled Completion Date:	Not reported
SEP Actual Date:	Not reported
SEP Defaulted Date:	Not reported
SEP Type:	Not reported
SEP Type Description:	Not reported
Proposed Amount:	Not reported
Final Monetary Amount:	Not reported
Paid Amount:	Not reported
Final Count:	Not reported
Final Amount:	Not reported
Found Violation:	No

Map ID  
Direction  
Distance  
Elevation

MAP FINDINGS

Site

Database(s)

EDR ID Number  
EPA ID Number

**AKWAKLAME (Continued)**

**1000147205**

Agency Which Determined Violation:	Not reported
Violation Short Description:	Not reported
Date Violation was Determined:	Not reported
Actual Return to Compliance Date:	Not reported
Return to Compliance Qualifier:	Not reported
Violation Responsible Agency:	Not reported
Scheduled Compliance Date:	Not reported
Enforcement Identifier:	Not reported
Date of Enforcement Action:	Not reported
Enforcement Responsible Agency:	Not reported
Enforcement Docket Number:	Not reported
Enforcement Attorney:	Not reported
Corrective Action Component:	Not reported
Appeal Initiated Date:	Not reported
Appeal Resolution Date:	Not reported
Disposition Status Date:	Not reported
Disposition Status:	Not reported
Disposition Status Description:	Not reported
Consent/Final Order Sequence Number:	Not reported
Consent/Final Order Respondent Name:	Not reported
Consent/Final Order Lead Agency:	Not reported
Enforcement Type:	Not reported
Enforcement Responsible Person:	Not reported
Enforcement Responsible Sub-Organization:	Not reported
SEP Sequence Number:	Not reported
SEP Expenditure Amount:	Not reported
SEP Scheduled Completion Date:	Not reported
SEP Actual Date:	Not reported
SEP Defaulted Date:	Not reported
SEP Type:	Not reported
SEP Type Description:	Not reported
Proposed Amount:	Not reported
Final Monetary Amount:	Not reported
Paid Amount:	Not reported
Final Count:	Not reported
Final Amount:	Not reported
Found Violation:	Yes
Agency Which Determined Violation:	State
Violation Short Description:	TSD - Financial Requirements
Date Violation was Determined:	20020528
Actual Return to Compliance Date:	20020623
Return to Compliance Qualifier:	Documented
Violation Responsible Agency:	State
Scheduled Compliance Date:	Not reported
Enforcement Identifier:	200
Date of Enforcement Action:	20020528
Enforcement Responsible Agency:	State
Enforcement Docket Number:	Not reported
Enforcement Attorney:	Not reported
Corrective Action Component:	No
Appeal Initiated Date:	Not reported
Appeal Resolution Date:	Not reported
Disposition Status Date:	Not reported
Disposition Status:	Not reported
Disposition Status Description:	Not reported
Consent/Final Order Sequence Number:	Not reported

Map ID  
Direction  
Distance  
Elevation

MAP FINDINGS

Site

Database(s)

EDR ID Number  
EPA ID Number

**AKWAKLAME (Continued)**

**1000147205**

Consent/Final Order Respondent Name:	Not reported
Consent/Final Order Lead Agency:	Not reported
Enforcement Type:	WRITTEN INFORMAL
Enforcement Responsible Person:	Not reported
Enforcement Responsible Sub-Organization:	Not reported
SEP Sequence Number:	Not reported
SEP Expenditure Amount:	Not reported
SEP Scheduled Completion Date:	Not reported
SEP Actual Date:	Not reported
SEP Defaulted Date:	Not reported
SEP Type:	Not reported
SEP Type Description:	Not reported
Proposed Amount:	Not reported
Final Monetary Amount:	Not reported
Paid Amount:	Not reported
Final Count:	Not reported
Final Amount:	Not reported
Found Violation:	Yes
Agency Which Determined Violation:	EPA
Violation Short Description:	TSD - Financial Requirements
Date Violation was Determined:	20020528
Actual Return to Compliance Date:	20030523
Return to Compliance Qualifier:	Observed
Violation Responsible Agency:	EPA
Scheduled Compliance Date:	20020623
Enforcement Identifier:	001
Date of Enforcement Action:	20020528
Enforcement Responsible Agency:	State
Enforcement Docket Number:	Not reported
Enforcement Attorney:	Not reported
Corrective Action Component:	No
Appeal Initiated Date:	Not reported
Appeal Resolution Date:	Not reported
Disposition Status Date:	Not reported
Disposition Status:	Not reported
Disposition Status Description:	Not reported
Consent/Final Order Sequence Number:	Not reported
Consent/Final Order Respondent Name:	Not reported
Consent/Final Order Lead Agency:	Not reported
Enforcement Type:	WRITTEN INFORMAL
Enforcement Responsible Person:	R9STA
Enforcement Responsible Sub-Organization:	Not reported
SEP Sequence Number:	Not reported
SEP Expenditure Amount:	Not reported
SEP Scheduled Completion Date:	Not reported
SEP Actual Date:	Not reported
SEP Defaulted Date:	Not reported
SEP Type:	Not reported
SEP Type Description:	Not reported
Proposed Amount:	Not reported
Final Monetary Amount:	Not reported
Paid Amount:	Not reported
Final Count:	Not reported
Final Amount:	Not reported
Found Violation:	Yes

Map ID  
Direction  
Distance  
Elevation

MAP FINDINGS

Site

Database(s)

EDR ID Number  
EPA ID Number

**AKWAKLAME (Continued)**

**1000147205**

Agency Which Determined Violation:	State
Violation Short Description:	TSD - General Facility Standards
Date Violation was Determined:	20040630
Actual Return to Compliance Date:	20040714
Return to Compliance Qualifier:	Documented
Violation Responsible Agency:	State
Scheduled Compliance Date:	Not reported
Enforcement Identifier:	507
Date of Enforcement Action:	20040819
Enforcement Responsible Agency:	State
Enforcement Docket Number:	Not reported
Enforcement Attorney:	Not reported
Corrective Action Component:	No
Appeal Initiated Date:	Not reported
Appeal Resolution Date:	Not reported
Disposition Status Date:	Not reported
Disposition Status:	Not reported
Disposition Status Description:	Not reported
Consent/Final Order Sequence Number:	Not reported
Consent/Final Order Respondent Name:	Not reported
Consent/Final Order Lead Agency:	Not reported
Enforcement Type:	Not reported
Enforcement Responsible Person:	Not reported
Enforcement Responsible Sub-Organization:	Not reported
SEP Sequence Number:	Not reported
SEP Expenditure Amount:	Not reported
SEP Scheduled Completion Date:	Not reported
SEP Actual Date:	Not reported
SEP Defaulted Date:	Not reported
SEP Type:	Not reported
SEP Type Description:	Not reported
Proposed Amount:	Not reported
Final Monetary Amount:	Not reported
Paid Amount:	Not reported
Final Count:	Not reported
Final Amount:	Not reported
Found Violation:	Yes
Agency Which Determined Violation:	State
Violation Short Description:	TSD - Contingency Plan and Emergency Procedures
Date Violation was Determined:	20030521
Actual Return to Compliance Date:	20030522
Return to Compliance Qualifier:	Documented
Violation Responsible Agency:	State
Scheduled Compliance Date:	Not reported
Enforcement Identifier:	200
Date of Enforcement Action:	20030521
Enforcement Responsible Agency:	State
Enforcement Docket Number:	Not reported
Enforcement Attorney:	Not reported
Corrective Action Component:	No
Appeal Initiated Date:	Not reported
Appeal Resolution Date:	Not reported
Disposition Status Date:	Not reported
Disposition Status:	Not reported
Disposition Status Description:	Not reported
Consent/Final Order Sequence Number:	Not reported

Map ID  
Direction  
Distance  
Elevation

MAP FINDINGS

Site

Database(s)

EDR ID Number  
EPA ID Number

**AKWAKLAME (Continued)**

**1000147205**

Consent/Final Order Respondent Name: Not reported  
Consent/Final Order Lead Agency: Not reported  
Enforcement Type: WRITTEN INFORMAL  
Enforcement Responsible Person: Not reported  
Enforcement Responsible Sub-Organization: Not reported  
SEP Sequence Number: Not reported  
SEP Expenditure Amount: Not reported  
SEP Scheduled Completion Date: Not reported  
SEP Actual Date: Not reported  
SEP Defaulted Date: Not reported  
SEP Type: Not reported  
SEP Type Description: Not reported  
Proposed Amount: Not reported  
Final Monetary Amount: Not reported  
Paid Amount: Not reported  
Final Count: Not reported  
Final Amount: Not reported

Found Violation: Yes  
Agency Which Determined Violation: State  
Violation Short Description: TSD - Tank System Standards  
Date Violation was Determined: 19980626  
Actual Return to Compliance Date: 19991111  
Return to Compliance Qualifier: Documented  
Violation Responsible Agency: State  
Scheduled Compliance Date: Not reported  
Enforcement Identifier: 200  
Date of Enforcement Action: 19980703  
Enforcement Responsible Agency: State  
Enforcement Docket Number: Not reported  
Enforcement Attorney: Not reported  
Corrective Action Component: No  
Appeal Initiated Date: Not reported  
Appeal Resolution Date: Not reported  
Disposition Status Date: Not reported  
Disposition Status: Not reported  
Disposition Status Description: Not reported  
Consent/Final Order Sequence Number: Not reported  
Consent/Final Order Respondent Name: Not reported  
Consent/Final Order Lead Agency: Not reported  
Enforcement Type: WRITTEN INFORMAL  
Enforcement Responsible Person: Not reported  
Enforcement Responsible Sub-Organization: Not reported  
SEP Sequence Number: Not reported  
SEP Expenditure Amount: Not reported  
SEP Scheduled Completion Date: Not reported  
SEP Actual Date: Not reported  
SEP Defaulted Date: Not reported  
SEP Type: Not reported  
SEP Type Description: Not reported  
Proposed Amount: Not reported  
Final Monetary Amount: Not reported  
Paid Amount: Not reported  
Final Count: Not reported  
Final Amount: Not reported

Found Violation: Yes

Map ID  
Direction  
Distance  
Elevation

MAP FINDINGS

Site

Database(s)

EDR ID Number  
EPA ID Number

**AKWAKLAME (Continued)**

**1000147205**

Agency Which Determined Violation:	State
Violation Short Description:	TSD - Container Use and Management
Date Violation was Determined:	20020206
Actual Return to Compliance Date:	20020206
Return to Compliance Qualifier:	Documented
Violation Responsible Agency:	State
Scheduled Compliance Date:	Not reported
Enforcement Identifier:	200
Date of Enforcement Action:	20020206
Enforcement Responsible Agency:	State
Enforcement Docket Number:	Not reported
Enforcement Attorney:	Not reported
Corrective Action Component:	No
Appeal Initiated Date:	Not reported
Appeal Resolution Date:	Not reported
Disposition Status Date:	Not reported
Disposition Status:	Not reported
Disposition Status Description:	Not reported
Consent/Final Order Sequence Number:	Not reported
Consent/Final Order Respondent Name:	Not reported
Consent/Final Order Lead Agency:	Not reported
Enforcement Type:	WRITTEN INFORMAL
Enforcement Responsible Person:	Not reported
Enforcement Responsible Sub-Organization:	Not reported
SEP Sequence Number:	Not reported
SEP Expenditure Amount:	Not reported
SEP Scheduled Completion Date:	Not reported
SEP Actual Date:	Not reported
SEP Defaulted Date:	Not reported
SEP Type:	Not reported
SEP Type Description:	Not reported
Proposed Amount:	Not reported
Final Monetary Amount:	Not reported
Paid Amount:	Not reported
Final Count:	Not reported
Final Amount:	Not reported
Found Violation:	No
Agency Which Determined Violation:	Not reported
Violation Short Description:	Not reported
Date Violation was Determined:	Not reported
Actual Return to Compliance Date:	Not reported
Return to Compliance Qualifier:	Not reported
Violation Responsible Agency:	Not reported
Scheduled Compliance Date:	Not reported
Enforcement Identifier:	Not reported
Date of Enforcement Action:	Not reported
Enforcement Responsible Agency:	Not reported
Enforcement Docket Number:	Not reported
Enforcement Attorney:	Not reported
Corrective Action Component:	Not reported
Appeal Initiated Date:	Not reported
Appeal Resolution Date:	Not reported
Disposition Status Date:	Not reported
Disposition Status:	Not reported
Disposition Status Description:	Not reported
Consent/Final Order Sequence Number:	Not reported

Map ID  
Direction  
Distance  
Elevation

MAP FINDINGS

Site

Database(s)

EDR ID Number  
EPA ID Number

**AKWAKLAME (Continued)**

**1000147205**

Consent/Final Order Respondent Name:	Not reported
Consent/Final Order Lead Agency:	Not reported
Enforcement Type:	Not reported
Enforcement Responsible Person:	Not reported
Enforcement Responsible Sub-Organization:	Not reported
SEP Sequence Number:	Not reported
SEP Expenditure Amount:	Not reported
SEP Scheduled Completion Date:	Not reported
SEP Actual Date:	Not reported
SEP Defaulted Date:	Not reported
SEP Type:	Not reported
SEP Type Description:	Not reported
Proposed Amount:	Not reported
Final Monetary Amount:	Not reported
Paid Amount:	Not reported
Final Count:	Not reported
Final Amount:	Not reported
Found Violation:	Yes
Agency Which Determined Violation:	State
Violation Short Description:	TSD - General Facility Standards
Date Violation was Determined:	19980626
Actual Return to Compliance Date:	19991111
Return to Compliance Qualifier:	Documented
Violation Responsible Agency:	State
Scheduled Compliance Date:	Not reported
Enforcement Identifier:	200
Date of Enforcement Action:	19980703
Enforcement Responsible Agency:	State
Enforcement Docket Number:	Not reported
Enforcement Attorney:	Not reported
Corrective Action Component:	No
Appeal Initiated Date:	Not reported
Appeal Resolution Date:	Not reported
Disposition Status Date:	Not reported
Disposition Status:	Not reported
Disposition Status Description:	Not reported
Consent/Final Order Sequence Number:	Not reported
Consent/Final Order Respondent Name:	Not reported
Consent/Final Order Lead Agency:	Not reported
Enforcement Type:	WRITTEN INFORMAL
Enforcement Responsible Person:	Not reported
Enforcement Responsible Sub-Organization:	Not reported
SEP Sequence Number:	Not reported
SEP Expenditure Amount:	Not reported
SEP Scheduled Completion Date:	Not reported
SEP Actual Date:	Not reported
SEP Defaulted Date:	Not reported
SEP Type:	Not reported
SEP Type Description:	Not reported
Proposed Amount:	Not reported
Final Monetary Amount:	Not reported
Paid Amount:	Not reported
Final Count:	Not reported
Final Amount:	Not reported
Found Violation:	Yes

Map ID  
Direction  
Distance  
Elevation

MAP FINDINGS

Site

Database(s)

EDR ID Number  
EPA ID Number

**AKWAKLAME (Continued)**

**1000147205**

Agency Which Determined Violation: State  
Violation Short Description: TSD - Preparedness and Prevention  
Date Violation was Determined: 19980626  
Actual Return to Compliance Date: 19991111  
Return to Compliance Qualifier: Documented  
Violation Responsible Agency: State  
Scheduled Compliance Date: Not reported  
Enforcement Identifier: 200  
Date of Enforcement Action: 19980703  
Enforcement Responsible Agency: State  
Enforcement Docket Number: Not reported  
Enforcement Attorney: Not reported  
Corrective Action Component: No  
Appeal Initiated Date: Not reported  
Appeal Resolution Date: Not reported  
Disposition Status Date: Not reported  
Disposition Status: Not reported  
Disposition Status Description: Not reported  
Consent/Final Order Sequence Number: Not reported  
Consent/Final Order Respondent Name: Not reported  
Consent/Final Order Lead Agency: Not reported  
Enforcement Type: WRITTEN INFORMAL  
Enforcement Responsible Person: Not reported  
Enforcement Responsible Sub-Organization: Not reported  
SEP Sequence Number: Not reported  
SEP Expenditure Amount: Not reported  
SEP Scheduled Completion Date: Not reported  
SEP Actual Date: Not reported  
SEP Defaulted Date: Not reported  
SEP Type: Not reported  
SEP Type Description: Not reported  
Proposed Amount: Not reported  
Final Monetary Amount: Not reported  
Paid Amount: Not reported  
Final Count: Not reported  
Final Amount: Not reported

Found Violation: Yes  
Agency Which Determined Violation: State  
Violation Short Description: TSD - General Facility Standards  
Date Violation was Determined: 20020206  
Actual Return to Compliance Date: 20020206  
Return to Compliance Qualifier: Documented  
Violation Responsible Agency: State  
Scheduled Compliance Date: Not reported  
Enforcement Identifier: 200  
Date of Enforcement Action: 20020206  
Enforcement Responsible Agency: State  
Enforcement Docket Number: Not reported  
Enforcement Attorney: Not reported  
Corrective Action Component: No  
Appeal Initiated Date: Not reported  
Appeal Resolution Date: Not reported  
Disposition Status Date: Not reported  
Disposition Status: Not reported  
Disposition Status Description: Not reported  
Consent/Final Order Sequence Number: Not reported

Map ID  
Direction  
Distance  
Elevation

MAP FINDINGS

Site

Database(s)

EDR ID Number  
EPA ID Number

**AKWAKLAME (Continued)**

**1000147205**

Consent/Final Order Respondent Name: Not reported  
Consent/Final Order Lead Agency: Not reported  
Enforcement Type: WRITTEN INFORMAL  
Enforcement Responsible Person: Not reported  
Enforcement Responsible Sub-Organization: Not reported  
SEP Sequence Number: Not reported  
SEP Expenditure Amount: Not reported  
SEP Scheduled Completion Date: Not reported  
SEP Actual Date: Not reported  
SEP Defaulted Date: Not reported  
SEP Type: Not reported  
SEP Type Description: Not reported  
Proposed Amount: Not reported  
Final Monetary Amount: Not reported  
Paid Amount: Not reported  
Final Count: Not reported  
Final Amount: Not reported

Found Violation: Yes  
Agency Which Determined Violation: State  
Violation Short Description: TSD - Container Use and Management  
Date Violation was Determined: 20020206  
Actual Return to Compliance Date: 20020206  
Return to Compliance Qualifier: Documented  
Violation Responsible Agency: State  
Scheduled Compliance Date: Not reported  
Enforcement Identifier: 503  
Date of Enforcement Action: 20020304  
Enforcement Responsible Agency: State  
Enforcement Docket Number: Not reported  
Enforcement Attorney: Not reported  
Corrective Action Component: No  
Appeal Initiated Date: Not reported  
Appeal Resolution Date: Not reported  
Disposition Status Date: Not reported  
Disposition Status: Not reported  
Disposition Status Description: Not reported

Consent/Final Order Sequence Number: Not reported  
Consent/Final Order Respondent Name: Not reported  
Consent/Final Order Lead Agency: Not reported  
Enforcement Type: Not reported  
Enforcement Responsible Person: Not reported  
Enforcement Responsible Sub-Organization: Not reported  
SEP Sequence Number: Not reported  
SEP Expenditure Amount: Not reported  
SEP Scheduled Completion Date: Not reported  
SEP Actual Date: Not reported  
SEP Defaulted Date: Not reported  
SEP Type: Not reported  
SEP Type Description: Not reported  
Proposed Amount: Not reported  
Final Monetary Amount: Not reported  
Paid Amount: Not reported  
Final Count: Not reported  
Final Amount: Not reported

Found Violation: No

Map ID  
Direction  
Distance  
Elevation

MAP FINDINGS

Site

Database(s)

EDR ID Number  
EPA ID Number

**AKWAKLAME (Continued)**

**1000147205**

Agency Which Determined Violation:	Not reported
Violation Short Description:	Not reported
Date Violation was Determined:	Not reported
Actual Return to Compliance Date:	Not reported
Return to Compliance Qualifier:	Not reported
Violation Responsible Agency:	Not reported
Scheduled Compliance Date:	Not reported
Enforcement Identifier:	Not reported
Date of Enforcement Action:	Not reported
Enforcement Responsible Agency:	Not reported
Enforcement Docket Number:	Not reported
Enforcement Attorney:	Not reported
Corrective Action Component:	Not reported
Appeal Initiated Date:	Not reported
Appeal Resolution Date:	Not reported
Disposition Status Date:	Not reported
Disposition Status:	Not reported
Disposition Status Description:	Not reported
Consent/Final Order Sequence Number:	Not reported
Consent/Final Order Respondent Name:	Not reported
Consent/Final Order Lead Agency:	Not reported
Enforcement Type:	Not reported
Enforcement Responsible Person:	Not reported
Enforcement Responsible Sub-Organization:	Not reported
SEP Sequence Number:	Not reported
SEP Expenditure Amount:	Not reported
SEP Scheduled Completion Date:	Not reported
SEP Actual Date:	Not reported
SEP Defaulted Date:	Not reported
SEP Type:	Not reported
SEP Type Description:	Not reported
Proposed Amount:	Not reported
Final Monetary Amount:	Not reported
Paid Amount:	Not reported
Final Count:	Not reported
Final Amount:	Not reported
Found Violation:	Yes
Agency Which Determined Violation:	State
Violation Short Description:	TSD - General Facility Standards
Date Violation was Determined:	20010625
Actual Return to Compliance Date:	20010626
Return to Compliance Qualifier:	Documented
Violation Responsible Agency:	State
Scheduled Compliance Date:	Not reported
Enforcement Identifier:	200
Date of Enforcement Action:	20010626
Enforcement Responsible Agency:	State
Enforcement Docket Number:	Not reported
Enforcement Attorney:	Not reported
Corrective Action Component:	No
Appeal Initiated Date:	Not reported
Appeal Resolution Date:	Not reported
Disposition Status Date:	Not reported
Disposition Status:	Not reported
Disposition Status Description:	Not reported
Consent/Final Order Sequence Number:	Not reported

Map ID  
Direction  
Distance  
Elevation

MAP FINDINGS

Site

Database(s)

EDR ID Number  
EPA ID Number

**AKWAKLAME (Continued)**

**1000147205**

Consent/Final Order Respondent Name:	Not reported
Consent/Final Order Lead Agency:	Not reported
Enforcement Type:	WRITTEN INFORMAL
Enforcement Responsible Person:	Not reported
Enforcement Responsible Sub-Organization:	Not reported
SEP Sequence Number:	Not reported
SEP Expenditure Amount:	Not reported
SEP Scheduled Completion Date:	Not reported
SEP Actual Date:	Not reported
SEP Defaulted Date:	Not reported
SEP Type:	Not reported
SEP Type Description:	Not reported
Proposed Amount:	Not reported
Final Monetary Amount:	Not reported
Paid Amount:	Not reported
Final Count:	Not reported
Final Amount:	Not reported
Found Violation:	Yes
Agency Which Determined Violation:	State
Violation Short Description:	TSD - General Facility Standards
Date Violation was Determined:	19980626
Actual Return to Compliance Date:	19991111
Return to Compliance Qualifier:	Documented
Violation Responsible Agency:	State
Scheduled Compliance Date:	Not reported
Enforcement Identifier:	200
Date of Enforcement Action:	20010104
Enforcement Responsible Agency:	State
Enforcement Docket Number:	Not reported
Enforcement Attorney:	Not reported
Corrective Action Component:	No
Appeal Initiated Date:	Not reported
Appeal Resolution Date:	Not reported
Disposition Status Date:	Not reported
Disposition Status:	Not reported
Disposition Status Description:	Not reported
Consent/Final Order Sequence Number:	Not reported
Consent/Final Order Respondent Name:	Not reported
Consent/Final Order Lead Agency:	Not reported
Enforcement Type:	SINGLE SITE CA/FO
Enforcement Responsible Person:	Not reported
Enforcement Responsible Sub-Organization:	Not reported
SEP Sequence Number:	Not reported
SEP Expenditure Amount:	Not reported
SEP Scheduled Completion Date:	Not reported
SEP Actual Date:	Not reported
SEP Defaulted Date:	Not reported
SEP Type:	Not reported
SEP Type Description:	Not reported
Proposed Amount:	Not reported
Final Monetary Amount:	70000
Paid Amount:	Not reported
Final Count:	1
Final Amount:	70000
Found Violation:	Yes

Map ID  
Direction  
Distance  
Elevation

MAP FINDINGS

Site

Database(s)

EDR ID Number  
EPA ID Number

**AKWAKLAME (Continued)**

**1000147205**

Agency Which Determined Violation:	State
Violation Short Description:	TSD - Preparedness and Prevention
Date Violation was Determined:	19980626
Actual Return to Compliance Date:	19991111
Return to Compliance Qualifier:	Documented
Violation Responsible Agency:	State
Scheduled Compliance Date:	Not reported
Enforcement Identifier:	200
Date of Enforcement Action:	20010104
Enforcement Responsible Agency:	State
Enforcement Docket Number:	Not reported
Enforcement Attorney:	Not reported
Corrective Action Component:	No
Appeal Initiated Date:	Not reported
Appeal Resolution Date:	Not reported
Disposition Status Date:	Not reported
Disposition Status:	Not reported
Disposition Status Description:	Not reported
Consent/Final Order Sequence Number:	Not reported
Consent/Final Order Respondent Name:	Not reported
Consent/Final Order Lead Agency:	Not reported
Enforcement Type:	SINGLE SITE CA/FO
Enforcement Responsible Person:	Not reported
Enforcement Responsible Sub-Organization:	Not reported
SEP Sequence Number:	Not reported
SEP Expenditure Amount:	Not reported
SEP Scheduled Completion Date:	Not reported
SEP Actual Date:	Not reported
SEP Defaulted Date:	Not reported
SEP Type:	Not reported
SEP Type Description:	Not reported
Proposed Amount:	Not reported
Final Monetary Amount:	70000
Paid Amount:	Not reported
Final Count:	1
Final Amount:	70000
Found Violation:	Yes
Agency Which Determined Violation:	State
Violation Short Description:	TSD - Tank System Standards
Date Violation was Determined:	19990416
Actual Return to Compliance Date:	20000612
Return to Compliance Qualifier:	Documented
Violation Responsible Agency:	State
Scheduled Compliance Date:	Not reported
Enforcement Identifier:	509
Date of Enforcement Action:	19990525
Enforcement Responsible Agency:	State
Enforcement Docket Number:	Not reported
Enforcement Attorney:	Not reported
Corrective Action Component:	No
Appeal Initiated Date:	Not reported
Appeal Resolution Date:	Not reported
Disposition Status Date:	Not reported
Disposition Status:	Not reported
Disposition Status Description:	Not reported
Consent/Final Order Sequence Number:	Not reported

Map ID  
Direction  
Distance  
Elevation

MAP FINDINGS

Site

Database(s)

EDR ID Number  
EPA ID Number

**AKWAKLAME (Continued)**

**1000147205**

Consent/Final Order Respondent Name:	Not reported
Consent/Final Order Lead Agency:	Not reported
Enforcement Type:	Not reported
Enforcement Responsible Person:	Not reported
Enforcement Responsible Sub-Organization:	Not reported
SEP Sequence Number:	Not reported
SEP Expenditure Amount:	Not reported
SEP Scheduled Completion Date:	Not reported
SEP Actual Date:	Not reported
SEP Defaulted Date:	Not reported
SEP Type:	Not reported
SEP Type Description:	Not reported
Proposed Amount:	Not reported
Final Monetary Amount:	Not reported
Paid Amount:	Not reported
Final Count:	Not reported
Final Amount:	Not reported
Found Violation:	Yes
Agency Which Determined Violation:	State
Violation Short Description:	TSD - Preparedness and Prevention
Date Violation was Determined:	20040630
Actual Return to Compliance Date:	20040714
Return to Compliance Qualifier:	Documented
Violation Responsible Agency:	State
Scheduled Compliance Date:	Not reported
Enforcement Identifier:	507
Date of Enforcement Action:	20040819
Enforcement Responsible Agency:	State
Enforcement Docket Number:	Not reported
Enforcement Attorney:	Not reported
Corrective Action Component:	No
Appeal Initiated Date:	Not reported
Appeal Resolution Date:	Not reported
Disposition Status Date:	Not reported
Disposition Status:	Not reported
Disposition Status Description:	Not reported
Consent/Final Order Sequence Number:	Not reported
Consent/Final Order Respondent Name:	Not reported
Consent/Final Order Lead Agency:	Not reported
Enforcement Type:	Not reported
Enforcement Responsible Person:	Not reported
Enforcement Responsible Sub-Organization:	Not reported
SEP Sequence Number:	Not reported
SEP Expenditure Amount:	Not reported
SEP Scheduled Completion Date:	Not reported
SEP Actual Date:	Not reported
SEP Defaulted Date:	Not reported
SEP Type:	Not reported
SEP Type Description:	Not reported
Proposed Amount:	Not reported
Final Monetary Amount:	Not reported
Paid Amount:	Not reported
Final Count:	Not reported
Final Amount:	Not reported
Found Violation:	Yes

Map ID  
Direction  
Distance  
Elevation

MAP FINDINGS

Site

Database(s)

EDR ID Number  
EPA ID Number

**AKWAKLAME (Continued)**

**1000147205**

Agency Which Determined Violation:	State
Violation Short Description:	TSD - General Facility Standards
Date Violation was Determined:	19990416
Actual Return to Compliance Date:	20000612
Return to Compliance Qualifier:	Documented
Violation Responsible Agency:	State
Scheduled Compliance Date:	Not reported
Enforcement Identifier:	201
Date of Enforcement Action:	19990418
Enforcement Responsible Agency:	State
Enforcement Docket Number:	Not reported
Enforcement Attorney:	Not reported
Corrective Action Component:	No
Appeal Initiated Date:	Not reported
Appeal Resolution Date:	Not reported
Disposition Status Date:	Not reported
Disposition Status:	Not reported
Disposition Status Description:	Not reported
Consent/Final Order Sequence Number:	Not reported
Consent/Final Order Respondent Name:	Not reported
Consent/Final Order Lead Agency:	Not reported
Enforcement Type:	WRITTEN INFORMAL
Enforcement Responsible Person:	Not reported
Enforcement Responsible Sub-Organization:	Not reported
SEP Sequence Number:	Not reported
SEP Expenditure Amount:	Not reported
SEP Scheduled Completion Date:	Not reported
SEP Actual Date:	Not reported
SEP Defaulted Date:	Not reported
SEP Type:	Not reported
SEP Type Description:	Not reported
Proposed Amount:	Not reported
Final Monetary Amount:	Not reported
Paid Amount:	Not reported
Final Count:	Not reported
Final Amount:	Not reported
Found Violation:	Yes
Agency Which Determined Violation:	State
Violation Short Description:	TSD - General Facility Standards
Date Violation was Determined:	19990416
Actual Return to Compliance Date:	20000612
Return to Compliance Qualifier:	Documented
Violation Responsible Agency:	State
Scheduled Compliance Date:	Not reported
Enforcement Identifier:	200
Date of Enforcement Action:	20010104
Enforcement Responsible Agency:	State
Enforcement Docket Number:	Not reported
Enforcement Attorney:	Not reported
Corrective Action Component:	No
Appeal Initiated Date:	Not reported
Appeal Resolution Date:	Not reported
Disposition Status Date:	Not reported
Disposition Status:	Not reported
Disposition Status Description:	Not reported
Consent/Final Order Sequence Number:	Not reported

Map ID  
Direction  
Distance  
Elevation

MAP FINDINGS

Site

Database(s)

EDR ID Number  
EPA ID Number

**AKWAKLAME (Continued)**

**1000147205**

Consent/Final Order Respondent Name:	Not reported
Consent/Final Order Lead Agency:	Not reported
Enforcement Type:	SINGLE SITE CA/FO
Enforcement Responsible Person:	Not reported
Enforcement Responsible Sub-Organization:	Not reported
SEP Sequence Number:	Not reported
SEP Expenditure Amount:	Not reported
SEP Scheduled Completion Date:	Not reported
SEP Actual Date:	Not reported
SEP Defaulted Date:	Not reported
SEP Type:	Not reported
SEP Type Description:	Not reported
Proposed Amount:	Not reported
Final Monetary Amount:	70000
Paid Amount:	Not reported
Final Count:	1
Final Amount:	70000
Found Violation:	Yes
Agency Which Determined Violation:	State
Violation Short Description:	TSD - General Facility Standards
Date Violation was Determined:	19980626
Actual Return to Compliance Date:	19991111
Return to Compliance Qualifier:	Documented
Violation Responsible Agency:	State
Scheduled Compliance Date:	Not reported
Enforcement Identifier:	200
Date of Enforcement Action:	20010104
Enforcement Responsible Agency:	State
Enforcement Docket Number:	Not reported
Enforcement Attorney:	Not reported
Corrective Action Component:	No
Appeal Initiated Date:	Not reported
Appeal Resolution Date:	Not reported
Disposition Status Date:	Not reported
Disposition Status:	Not reported
Disposition Status Description:	Not reported
Consent/Final Order Sequence Number:	Not reported
Consent/Final Order Respondent Name:	Not reported
Consent/Final Order Lead Agency:	Not reported
Enforcement Type:	SINGLE SITE CA/FO
Enforcement Responsible Person:	Not reported
Enforcement Responsible Sub-Organization:	Not reported
SEP Sequence Number:	Not reported
SEP Expenditure Amount:	Not reported
SEP Scheduled Completion Date:	Not reported
SEP Actual Date:	Not reported
SEP Defaulted Date:	Not reported
SEP Type:	Not reported
SEP Type Description:	Not reported
Proposed Amount:	Not reported
Final Monetary Amount:	70000
Paid Amount:	Not reported
Final Count:	1
Final Amount:	70000
Found Violation:	Yes

Map ID  
Direction  
Distance  
Elevation

MAP FINDINGS

Site

Database(s)

EDR ID Number  
EPA ID Number

**AKWAKLAME (Continued)**

**1000147205**

Agency Which Determined Violation:	State
Violation Short Description:	TSD - Tank System Standards
Date Violation was Determined:	19990416
Actual Return to Compliance Date:	20000612
Return to Compliance Qualifier:	Documented
Violation Responsible Agency:	State
Scheduled Compliance Date:	Not reported
Enforcement Identifier:	200
Date of Enforcement Action:	20010104
Enforcement Responsible Agency:	State
Enforcement Docket Number:	Not reported
Enforcement Attorney:	Not reported
Corrective Action Component:	No
Appeal Initiated Date:	Not reported
Appeal Resolution Date:	Not reported
Disposition Status Date:	Not reported
Disposition Status:	Not reported
Disposition Status Description:	Not reported
Consent/Final Order Sequence Number:	Not reported
Consent/Final Order Respondent Name:	Not reported
Consent/Final Order Lead Agency:	Not reported
Enforcement Type:	SINGLE SITE CA/FO
Enforcement Responsible Person:	Not reported
Enforcement Responsible Sub-Organization:	Not reported
SEP Sequence Number:	Not reported
SEP Expenditure Amount:	Not reported
SEP Scheduled Completion Date:	Not reported
SEP Actual Date:	Not reported
SEP Defaulted Date:	Not reported
SEP Type:	Not reported
SEP Type Description:	Not reported
Proposed Amount:	Not reported
Final Monetary Amount:	70000
Paid Amount:	Not reported
Final Count:	1
Final Amount:	70000
Found Violation:	Yes
Agency Which Determined Violation:	State
Violation Short Description:	TSD - Tank System Standards
Date Violation was Determined:	19980626
Actual Return to Compliance Date:	19991111
Return to Compliance Qualifier:	Documented
Violation Responsible Agency:	State
Scheduled Compliance Date:	Not reported
Enforcement Identifier:	200
Date of Enforcement Action:	19980703
Enforcement Responsible Agency:	State
Enforcement Docket Number:	Not reported
Enforcement Attorney:	Not reported
Corrective Action Component:	No
Appeal Initiated Date:	Not reported
Appeal Resolution Date:	Not reported
Disposition Status Date:	Not reported
Disposition Status:	Not reported
Disposition Status Description:	Not reported
Consent/Final Order Sequence Number:	Not reported

Map ID  
Direction  
Distance  
Elevation

MAP FINDINGS

Site

Database(s)

EDR ID Number  
EPA ID Number

**AKWAKLAME (Continued)**

**1000147205**

Consent/Final Order Respondent Name: Not reported  
Consent/Final Order Lead Agency: Not reported  
Enforcement Type: WRITTEN INFORMAL  
Enforcement Responsible Person: Not reported  
Enforcement Responsible Sub-Organization: Not reported  
SEP Sequence Number: Not reported  
SEP Expenditure Amount: Not reported  
SEP Scheduled Completion Date: Not reported  
SEP Actual Date: Not reported  
SEP Defaulted Date: Not reported  
SEP Type: Not reported  
SEP Type Description: Not reported  
Proposed Amount: Not reported  
Final Monetary Amount: Not reported  
Paid Amount: Not reported  
Final Count: Not reported  
Final Amount: Not reported

Found Violation: No  
Agency Which Determined Violation: Not reported  
Violation Short Description: Not reported  
Date Violation was Determined: Not reported  
Actual Return to Compliance Date: Not reported  
Return to Compliance Qualifier: Not reported  
Violation Responsible Agency: Not reported  
Scheduled Compliance Date: Not reported  
Enforcement Identifier: Not reported  
Date of Enforcement Action: Not reported  
Enforcement Responsible Agency: Not reported  
Enforcement Docket Number: Not reported  
Enforcement Attorney: Not reported  
Corrective Action Component: Not reported  
Appeal Initiated Date: Not reported  
Appeal Resolution Date: Not reported  
Disposition Status Date: Not reported  
Disposition Status: Not reported  
Disposition Status Description: Not reported

Consent/Final Order Sequence Number: Not reported  
Consent/Final Order Respondent Name: Not reported  
Consent/Final Order Lead Agency: Not reported  
Enforcement Type: Not reported  
Enforcement Responsible Person: Not reported  
Enforcement Responsible Sub-Organization: Not reported  
SEP Sequence Number: Not reported  
SEP Expenditure Amount: Not reported  
SEP Scheduled Completion Date: Not reported  
SEP Actual Date: Not reported  
SEP Defaulted Date: Not reported  
SEP Type: Not reported  
SEP Type Description: Not reported  
Proposed Amount: Not reported  
Final Monetary Amount: Not reported  
Paid Amount: Not reported  
Final Count: Not reported  
Final Amount: Not reported

Found Violation: Yes

Map ID  
Direction  
Distance  
Elevation

MAP FINDINGS

Site

Database(s)

EDR ID Number  
EPA ID Number

**AKWAKLAME (Continued)**

**1000147205**

Agency Which Determined Violation:	State
Violation Short Description:	TSD - General Facility Standards
Date Violation was Determined:	20010625
Actual Return to Compliance Date:	20010626
Return to Compliance Qualifier:	Documented
Violation Responsible Agency:	State
Scheduled Compliance Date:	Not reported
Enforcement Identifier:	502
Date of Enforcement Action:	20010727
Enforcement Responsible Agency:	State
Enforcement Docket Number:	Not reported
Enforcement Attorney:	Not reported
Corrective Action Component:	No
Appeal Initiated Date:	Not reported
Appeal Resolution Date:	Not reported
Disposition Status Date:	Not reported
Disposition Status:	Not reported
Disposition Status Description:	Not reported
Consent/Final Order Sequence Number:	Not reported
Consent/Final Order Respondent Name:	Not reported
Consent/Final Order Lead Agency:	Not reported
Enforcement Type:	Not reported
Enforcement Responsible Person:	Not reported
Enforcement Responsible Sub-Organization:	Not reported
SEP Sequence Number:	Not reported
SEP Expenditure Amount:	Not reported
SEP Scheduled Completion Date:	Not reported
SEP Actual Date:	Not reported
SEP Defaulted Date:	Not reported
SEP Type:	Not reported
SEP Type Description:	Not reported
Proposed Amount:	Not reported
Final Monetary Amount:	Not reported
Paid Amount:	Not reported
Final Count:	Not reported
Final Amount:	Not reported
Found Violation:	Yes
Agency Which Determined Violation:	State
Violation Short Description:	TSD - Tank System Standards
Date Violation was Determined:	19990416
Actual Return to Compliance Date:	20000612
Return to Compliance Qualifier:	Documented
Violation Responsible Agency:	State
Scheduled Compliance Date:	Not reported
Enforcement Identifier:	201
Date of Enforcement Action:	19990418
Enforcement Responsible Agency:	State
Enforcement Docket Number:	Not reported
Enforcement Attorney:	Not reported
Corrective Action Component:	No
Appeal Initiated Date:	Not reported
Appeal Resolution Date:	Not reported
Disposition Status Date:	Not reported
Disposition Status:	Not reported
Disposition Status Description:	Not reported
Consent/Final Order Sequence Number:	Not reported

Map ID  
Direction  
Distance  
Elevation

MAP FINDINGS

Site

Database(s)

EDR ID Number  
EPA ID Number

**AKWAKLAME (Continued)**

**1000147205**

Consent/Final Order Respondent Name:	Not reported
Consent/Final Order Lead Agency:	Not reported
Enforcement Type:	WRITTEN INFORMAL
Enforcement Responsible Person:	Not reported
Enforcement Responsible Sub-Organization:	Not reported
SEP Sequence Number:	Not reported
SEP Expenditure Amount:	Not reported
SEP Scheduled Completion Date:	Not reported
SEP Actual Date:	Not reported
SEP Defaulted Date:	Not reported
SEP Type:	Not reported
SEP Type Description:	Not reported
Proposed Amount:	Not reported
Final Monetary Amount:	Not reported
Paid Amount:	Not reported
Final Count:	Not reported
Final Amount:	Not reported
Found Violation:	Yes
Agency Which Determined Violation:	State
Violation Short Description:	TSD - Preparedness and Prevention
Date Violation was Determined:	20030521
Actual Return to Compliance Date:	20030522
Return to Compliance Qualifier:	Documented
Violation Responsible Agency:	State
Scheduled Compliance Date:	Not reported
Enforcement Identifier:	505
Date of Enforcement Action:	20030610
Enforcement Responsible Agency:	State
Enforcement Docket Number:	Not reported
Enforcement Attorney:	Not reported
Corrective Action Component:	No
Appeal Initiated Date:	Not reported
Appeal Resolution Date:	Not reported
Disposition Status Date:	Not reported
Disposition Status:	Not reported
Disposition Status Description:	Not reported
Consent/Final Order Sequence Number:	Not reported
Consent/Final Order Respondent Name:	Not reported
Consent/Final Order Lead Agency:	Not reported
Enforcement Type:	Not reported
Enforcement Responsible Person:	Not reported
Enforcement Responsible Sub-Organization:	Not reported
SEP Sequence Number:	Not reported
SEP Expenditure Amount:	Not reported
SEP Scheduled Completion Date:	Not reported
SEP Actual Date:	Not reported
SEP Defaulted Date:	Not reported
SEP Type:	Not reported
SEP Type Description:	Not reported
Proposed Amount:	Not reported
Final Monetary Amount:	Not reported
Paid Amount:	Not reported
Final Count:	Not reported
Final Amount:	Not reported
Found Violation:	Yes

Map ID  
Direction  
Distance  
Elevation

MAP FINDINGS

Site

Database(s)

EDR ID Number  
EPA ID Number

**AKWAKLAME (Continued)**

**1000147205**

Agency Which Determined Violation:	State
Violation Short Description:	TSD - General Facility Standards
Date Violation was Determined:	20040630
Actual Return to Compliance Date:	20040701
Return to Compliance Qualifier:	Documented
Violation Responsible Agency:	State
Scheduled Compliance Date:	Not reported
Enforcement Identifier:	200
Date of Enforcement Action:	20040701
Enforcement Responsible Agency:	State
Enforcement Docket Number:	Not reported
Enforcement Attorney:	Not reported
Corrective Action Component:	No
Appeal Initiated Date:	Not reported
Appeal Resolution Date:	Not reported
Disposition Status Date:	Not reported
Disposition Status:	Not reported
Disposition Status Description:	Not reported
Consent/Final Order Sequence Number:	Not reported
Consent/Final Order Respondent Name:	Not reported
Consent/Final Order Lead Agency:	Not reported
Enforcement Type:	WRITTEN INFORMAL
Enforcement Responsible Person:	Not reported
Enforcement Responsible Sub-Organization:	Not reported
SEP Sequence Number:	Not reported
SEP Expenditure Amount:	Not reported
SEP Scheduled Completion Date:	Not reported
SEP Actual Date:	Not reported
SEP Defaulted Date:	Not reported
SEP Type:	Not reported
SEP Type Description:	Not reported
Proposed Amount:	Not reported
Final Monetary Amount:	Not reported
Paid Amount:	Not reported
Final Count:	Not reported
Final Amount:	Not reported
Found Violation:	Yes
Agency Which Determined Violation:	State
Violation Short Description:	TSD - Container Use and Management
Date Violation was Determined:	19990416
Actual Return to Compliance Date:	20000612
Return to Compliance Qualifier:	Documented
Violation Responsible Agency:	State
Scheduled Compliance Date:	Not reported
Enforcement Identifier:	200
Date of Enforcement Action:	20010104
Enforcement Responsible Agency:	State
Enforcement Docket Number:	Not reported
Enforcement Attorney:	Not reported
Corrective Action Component:	No
Appeal Initiated Date:	Not reported
Appeal Resolution Date:	Not reported
Disposition Status Date:	Not reported
Disposition Status:	Not reported
Disposition Status Description:	Not reported
Consent/Final Order Sequence Number:	Not reported

Map ID  
Direction  
Distance  
Elevation

MAP FINDINGS

Site

Database(s)

EDR ID Number  
EPA ID Number

**AKWAKLAME (Continued)**

**1000147205**

Consent/Final Order Respondent Name: Not reported  
Consent/Final Order Lead Agency: Not reported  
Enforcement Type: SINGLE SITE CA/FO  
Enforcement Responsible Person: Not reported  
Enforcement Responsible Sub-Organization: Not reported  
SEP Sequence Number: Not reported  
SEP Expenditure Amount: Not reported  
SEP Scheduled Completion Date: Not reported  
SEP Actual Date: Not reported  
SEP Defaulted Date: Not reported  
SEP Type: Not reported  
SEP Type Description: Not reported  
Proposed Amount: Not reported  
Final Monetary Amount: 70000  
Paid Amount: Not reported  
Final Count: 1  
Final Amount: 70000

Found Violation: Yes  
Agency Which Determined Violation: State  
Violation Short Description: TSD - Container Use and Management  
Date Violation was Determined: 19990416  
Actual Return to Compliance Date: 20000612  
Return to Compliance Qualifier: Documented  
Violation Responsible Agency: State  
Scheduled Compliance Date: Not reported  
Enforcement Identifier: 201  
Date of Enforcement Action: 19990418  
Enforcement Responsible Agency: State  
Enforcement Docket Number: Not reported  
Enforcement Attorney: Not reported  
Corrective Action Component: No  
Appeal Initiated Date: Not reported  
Appeal Resolution Date: Not reported  
Disposition Status Date: Not reported  
Disposition Status: Not reported  
Disposition Status Description: Not reported

Consent/Final Order Sequence Number: Not reported  
Consent/Final Order Respondent Name: Not reported  
Consent/Final Order Lead Agency: Not reported  
Enforcement Type: WRITTEN INFORMAL  
Enforcement Responsible Person: Not reported  
Enforcement Responsible Sub-Organization: Not reported  
SEP Sequence Number: Not reported  
SEP Expenditure Amount: Not reported  
SEP Scheduled Completion Date: Not reported  
SEP Actual Date: Not reported  
SEP Defaulted Date: Not reported  
SEP Type: Not reported  
SEP Type Description: Not reported  
Proposed Amount: Not reported  
Final Monetary Amount: Not reported  
Paid Amount: Not reported  
Final Count: Not reported  
Final Amount: Not reported

Found Violation: Yes

Map ID  
Direction  
Distance  
Elevation

MAP FINDINGS

Site

Database(s)

EDR ID Number  
EPA ID Number

**AKWAKLAME (Continued)**

**1000147205**

Agency Which Determined Violation:	State
Violation Short Description:	TSD - General Facility Standards
Date Violation was Determined:	20010625
Actual Return to Compliance Date:	20010726
Return to Compliance Qualifier:	Documented
Violation Responsible Agency:	State
Scheduled Compliance Date:	Not reported
Enforcement Identifier:	502
Date of Enforcement Action:	20010727
Enforcement Responsible Agency:	State
Enforcement Docket Number:	Not reported
Enforcement Attorney:	Not reported
Corrective Action Component:	No
Appeal Initiated Date:	Not reported
Appeal Resolution Date:	Not reported
Disposition Status Date:	Not reported
Disposition Status:	Not reported
Disposition Status Description:	Not reported
Consent/Final Order Sequence Number:	Not reported
Consent/Final Order Respondent Name:	Not reported
Consent/Final Order Lead Agency:	Not reported
Enforcement Type:	Not reported
Enforcement Responsible Person:	Not reported
Enforcement Responsible Sub-Organization:	Not reported
SEP Sequence Number:	Not reported
SEP Expenditure Amount:	Not reported
SEP Scheduled Completion Date:	Not reported
SEP Actual Date:	Not reported
SEP Defaulted Date:	Not reported
SEP Type:	Not reported
SEP Type Description:	Not reported
Proposed Amount:	Not reported
Final Monetary Amount:	Not reported
Paid Amount:	Not reported
Final Count:	Not reported
Final Amount:	Not reported
Found Violation:	Yes
Agency Which Determined Violation:	State
Violation Short Description:	TSD - Preparedness and Prevention
Date Violation was Determined:	19980626
Actual Return to Compliance Date:	19991111
Return to Compliance Qualifier:	Documented
Violation Responsible Agency:	State
Scheduled Compliance Date:	Not reported
Enforcement Identifier:	501
Date of Enforcement Action:	19980910
Enforcement Responsible Agency:	State
Enforcement Docket Number:	Not reported
Enforcement Attorney:	Not reported
Corrective Action Component:	No
Appeal Initiated Date:	Not reported
Appeal Resolution Date:	Not reported
Disposition Status Date:	Not reported
Disposition Status:	Not reported
Disposition Status Description:	Not reported
Consent/Final Order Sequence Number:	Not reported

Map ID  
Direction  
Distance  
Elevation

MAP FINDINGS

Site

Database(s)

EDR ID Number  
EPA ID Number

**AKWAKLAME (Continued)**

**1000147205**

Consent/Final Order Respondent Name:	Not reported
Consent/Final Order Lead Agency:	Not reported
Enforcement Type:	Not reported
Enforcement Responsible Person:	Not reported
Enforcement Responsible Sub-Organization:	Not reported
SEP Sequence Number:	Not reported
SEP Expenditure Amount:	Not reported
SEP Scheduled Completion Date:	Not reported
SEP Actual Date:	Not reported
SEP Defaulted Date:	Not reported
SEP Type:	Not reported
SEP Type Description:	Not reported
Proposed Amount:	Not reported
Final Monetary Amount:	Not reported
Paid Amount:	Not reported
Final Count:	Not reported
Final Amount:	Not reported
Found Violation:	Yes
Agency Which Determined Violation:	State
Violation Short Description:	TSD - General Facility Standards
Date Violation was Determined:	20010625
Actual Return to Compliance Date:	20010726
Return to Compliance Qualifier:	Documented
Violation Responsible Agency:	State
Scheduled Compliance Date:	Not reported
Enforcement Identifier:	200
Date of Enforcement Action:	20010626
Enforcement Responsible Agency:	State
Enforcement Docket Number:	Not reported
Enforcement Attorney:	Not reported
Corrective Action Component:	No
Appeal Initiated Date:	Not reported
Appeal Resolution Date:	Not reported
Disposition Status Date:	Not reported
Disposition Status:	Not reported
Disposition Status Description:	Not reported
Consent/Final Order Sequence Number:	Not reported
Consent/Final Order Respondent Name:	Not reported
Consent/Final Order Lead Agency:	Not reported
Enforcement Type:	WRITTEN INFORMAL
Enforcement Responsible Person:	Not reported
Enforcement Responsible Sub-Organization:	Not reported
SEP Sequence Number:	Not reported
SEP Expenditure Amount:	Not reported
SEP Scheduled Completion Date:	Not reported
SEP Actual Date:	Not reported
SEP Defaulted Date:	Not reported
SEP Type:	Not reported
SEP Type Description:	Not reported
Proposed Amount:	Not reported
Final Monetary Amount:	Not reported
Paid Amount:	Not reported
Final Count:	Not reported
Final Amount:	Not reported
Found Violation:	Yes

Map ID  
Direction  
Distance  
Elevation

MAP FINDINGS

Site

Database(s)

EDR ID Number  
EPA ID Number

**AKWAKLAME (Continued)**

**1000147205**

Agency Which Determined Violation:	State
Violation Short Description:	TSD - Manifest/Records/Reporting
Date Violation was Determined:	20020206
Actual Return to Compliance Date:	20020206
Return to Compliance Qualifier:	Documented
Violation Responsible Agency:	State
Scheduled Compliance Date:	Not reported
Enforcement Identifier:	503
Date of Enforcement Action:	20020304
Enforcement Responsible Agency:	State
Enforcement Docket Number:	Not reported
Enforcement Attorney:	Not reported
Corrective Action Component:	No
Appeal Initiated Date:	Not reported
Appeal Resolution Date:	Not reported
Disposition Status Date:	Not reported
Disposition Status:	Not reported
Disposition Status Description:	Not reported
Consent/Final Order Sequence Number:	Not reported
Consent/Final Order Respondent Name:	Not reported
Consent/Final Order Lead Agency:	Not reported
Enforcement Type:	Not reported
Enforcement Responsible Person:	Not reported
Enforcement Responsible Sub-Organization:	Not reported
SEP Sequence Number:	Not reported
SEP Expenditure Amount:	Not reported
SEP Scheduled Completion Date:	Not reported
SEP Actual Date:	Not reported
SEP Defaulted Date:	Not reported
SEP Type:	Not reported
SEP Type Description:	Not reported
Proposed Amount:	Not reported
Final Monetary Amount:	Not reported
Paid Amount:	Not reported
Final Count:	Not reported
Final Amount:	Not reported
Found Violation:	Yes
Agency Which Determined Violation:	State
Violation Short Description:	TSD - Preparedness and Prevention
Date Violation was Determined:	19980626
Actual Return to Compliance Date:	19991111
Return to Compliance Qualifier:	Documented
Violation Responsible Agency:	State
Scheduled Compliance Date:	Not reported
Enforcement Identifier:	200
Date of Enforcement Action:	19980703
Enforcement Responsible Agency:	State
Enforcement Docket Number:	Not reported
Enforcement Attorney:	Not reported
Corrective Action Component:	No
Appeal Initiated Date:	Not reported
Appeal Resolution Date:	Not reported
Disposition Status Date:	Not reported
Disposition Status:	Not reported
Disposition Status Description:	Not reported
Consent/Final Order Sequence Number:	Not reported

Map ID  
Direction  
Distance  
Elevation

MAP FINDINGS

Site

Database(s)

EDR ID Number  
EPA ID Number

**AKWAKLAME (Continued)**

**1000147205**

Consent/Final Order Respondent Name:	Not reported
Consent/Final Order Lead Agency:	Not reported
Enforcement Type:	WRITTEN INFORMAL
Enforcement Responsible Person:	Not reported
Enforcement Responsible Sub-Organization:	Not reported
SEP Sequence Number:	Not reported
SEP Expenditure Amount:	Not reported
SEP Scheduled Completion Date:	Not reported
SEP Actual Date:	Not reported
SEP Defaulted Date:	Not reported
SEP Type:	Not reported
SEP Type Description:	Not reported
Proposed Amount:	Not reported
Final Monetary Amount:	Not reported
Paid Amount:	Not reported
Final Count:	Not reported
Final Amount:	Not reported
Found Violation:	Yes
Agency Which Determined Violation:	State
Violation Short Description:	TSD - General Facility Standards
Date Violation was Determined:	19980626
Actual Return to Compliance Date:	19980731
Return to Compliance Qualifier:	Documented
Violation Responsible Agency:	State
Scheduled Compliance Date:	Not reported
Enforcement Identifier:	501
Date of Enforcement Action:	19980910
Enforcement Responsible Agency:	State
Enforcement Docket Number:	Not reported
Enforcement Attorney:	Not reported
Corrective Action Component:	No
Appeal Initiated Date:	Not reported
Appeal Resolution Date:	Not reported
Disposition Status Date:	Not reported
Disposition Status:	Not reported
Disposition Status Description:	Not reported
Consent/Final Order Sequence Number:	Not reported
Consent/Final Order Respondent Name:	Not reported
Consent/Final Order Lead Agency:	Not reported
Enforcement Type:	Not reported
Enforcement Responsible Person:	Not reported
Enforcement Responsible Sub-Organization:	Not reported
SEP Sequence Number:	Not reported
SEP Expenditure Amount:	Not reported
SEP Scheduled Completion Date:	Not reported
SEP Actual Date:	Not reported
SEP Defaulted Date:	Not reported
SEP Type:	Not reported
SEP Type Description:	Not reported
Proposed Amount:	Not reported
Final Monetary Amount:	Not reported
Paid Amount:	Not reported
Final Count:	Not reported
Final Amount:	Not reported
Found Violation:	Yes

Map ID  
Direction  
Distance  
Elevation

MAP FINDINGS

Site

Database(s)

EDR ID Number  
EPA ID Number

**AKWAKLAME (Continued)**

**1000147205**

Agency Which Determined Violation:	State
Violation Short Description:	TSD - General Facility Standards
Date Violation was Determined:	19980626
Actual Return to Compliance Date:	19980731
Return to Compliance Qualifier:	Documented
Violation Responsible Agency:	State
Scheduled Compliance Date:	Not reported
Enforcement Identifier:	200
Date of Enforcement Action:	19980703
Enforcement Responsible Agency:	State
Enforcement Docket Number:	Not reported
Enforcement Attorney:	Not reported
Corrective Action Component:	No
Appeal Initiated Date:	Not reported
Appeal Resolution Date:	Not reported
Disposition Status Date:	Not reported
Disposition Status:	Not reported
Disposition Status Description:	Not reported
Consent/Final Order Sequence Number:	Not reported
Consent/Final Order Respondent Name:	Not reported
Consent/Final Order Lead Agency:	Not reported
Enforcement Type:	WRITTEN INFORMAL
Enforcement Responsible Person:	Not reported
Enforcement Responsible Sub-Organization:	Not reported
SEP Sequence Number:	Not reported
SEP Expenditure Amount:	Not reported
SEP Scheduled Completion Date:	Not reported
SEP Actual Date:	Not reported
SEP Defaulted Date:	Not reported
SEP Type:	Not reported
SEP Type Description:	Not reported
Proposed Amount:	Not reported
Final Monetary Amount:	Not reported
Paid Amount:	Not reported
Final Count:	Not reported
Final Amount:	Not reported
Found Violation:	Yes
Agency Which Determined Violation:	State
Violation Short Description:	TSD - Tank System Standards
Date Violation was Determined:	19980626
Actual Return to Compliance Date:	19991111
Return to Compliance Qualifier:	Documented
Violation Responsible Agency:	State
Scheduled Compliance Date:	Not reported
Enforcement Identifier:	200
Date of Enforcement Action:	20010104
Enforcement Responsible Agency:	State
Enforcement Docket Number:	Not reported
Enforcement Attorney:	Not reported
Corrective Action Component:	No
Appeal Initiated Date:	Not reported
Appeal Resolution Date:	Not reported
Disposition Status Date:	Not reported
Disposition Status:	Not reported
Disposition Status Description:	Not reported
Consent/Final Order Sequence Number:	Not reported

Map ID  
Direction  
Distance  
Elevation

MAP FINDINGS

Site

Database(s)

EDR ID Number  
EPA ID Number

**AKWAKLAME (Continued)**

**1000147205**

Consent/Final Order Respondent Name:	Not reported
Consent/Final Order Lead Agency:	Not reported
Enforcement Type:	SINGLE SITE CA/FO
Enforcement Responsible Person:	Not reported
Enforcement Responsible Sub-Organization:	Not reported
SEP Sequence Number:	Not reported
SEP Expenditure Amount:	Not reported
SEP Scheduled Completion Date:	Not reported
SEP Actual Date:	Not reported
SEP Defaulted Date:	Not reported
SEP Type:	Not reported
SEP Type Description:	Not reported
Proposed Amount:	Not reported
Final Monetary Amount:	70000
Paid Amount:	Not reported
Final Count:	1
Final Amount:	70000
Found Violation:	Yes
Agency Which Determined Violation:	State
Violation Short Description:	TSD - Container Use and Management
Date Violation was Determined:	20040630
Actual Return to Compliance Date:	20040714
Return to Compliance Qualifier:	Documented
Violation Responsible Agency:	State
Scheduled Compliance Date:	Not reported
Enforcement Identifier:	200
Date of Enforcement Action:	20040701
Enforcement Responsible Agency:	State
Enforcement Docket Number:	Not reported
Enforcement Attorney:	Not reported
Corrective Action Component:	No
Appeal Initiated Date:	Not reported
Appeal Resolution Date:	Not reported
Disposition Status Date:	Not reported
Disposition Status:	Not reported
Disposition Status Description:	Not reported
Consent/Final Order Sequence Number:	Not reported
Consent/Final Order Respondent Name:	Not reported
Consent/Final Order Lead Agency:	Not reported
Enforcement Type:	WRITTEN INFORMAL
Enforcement Responsible Person:	Not reported
Enforcement Responsible Sub-Organization:	Not reported
SEP Sequence Number:	Not reported
SEP Expenditure Amount:	Not reported
SEP Scheduled Completion Date:	Not reported
SEP Actual Date:	Not reported
SEP Defaulted Date:	Not reported
SEP Type:	Not reported
SEP Type Description:	Not reported
Proposed Amount:	Not reported
Final Monetary Amount:	Not reported
Paid Amount:	Not reported
Final Count:	Not reported
Final Amount:	Not reported
Found Violation:	Yes

Map ID  
Direction  
Distance  
Elevation

MAP FINDINGS

Site

Database(s)

EDR ID Number  
EPA ID Number

**AKWAKLAME (Continued)**

**1000147205**

Agency Which Determined Violation:	State
Violation Short Description:	TSD - General Facility Standards
Date Violation was Determined:	19980626
Actual Return to Compliance Date:	19991111
Return to Compliance Qualifier:	Documented
Violation Responsible Agency:	State
Scheduled Compliance Date:	Not reported
Enforcement Identifier:	200
Date of Enforcement Action:	19980703
Enforcement Responsible Agency:	State
Enforcement Docket Number:	Not reported
Enforcement Attorney:	Not reported
Corrective Action Component:	No
Appeal Initiated Date:	Not reported
Appeal Resolution Date:	Not reported
Disposition Status Date:	Not reported
Disposition Status:	Not reported
Disposition Status Description:	Not reported
Consent/Final Order Sequence Number:	Not reported
Consent/Final Order Respondent Name:	Not reported
Consent/Final Order Lead Agency:	Not reported
Enforcement Type:	WRITTEN INFORMAL
Enforcement Responsible Person:	Not reported
Enforcement Responsible Sub-Organization:	Not reported
SEP Sequence Number:	Not reported
SEP Expenditure Amount:	Not reported
SEP Scheduled Completion Date:	Not reported
SEP Actual Date:	Not reported
SEP Defaulted Date:	Not reported
SEP Type:	Not reported
SEP Type Description:	Not reported
Proposed Amount:	Not reported
Final Monetary Amount:	Not reported
Paid Amount:	Not reported
Final Count:	Not reported
Final Amount:	Not reported
Found Violation:	Yes
Agency Which Determined Violation:	State
Violation Short Description:	TSD IS-Chemical, Physical, AND Treatment
Date Violation was Determined:	20020206
Actual Return to Compliance Date:	20020206
Return to Compliance Qualifier:	Documented
Violation Responsible Agency:	State
Scheduled Compliance Date:	Not reported
Enforcement Identifier:	503
Date of Enforcement Action:	20020304
Enforcement Responsible Agency:	State
Enforcement Docket Number:	Not reported
Enforcement Attorney:	Not reported
Corrective Action Component:	No
Appeal Initiated Date:	Not reported
Appeal Resolution Date:	Not reported
Disposition Status Date:	Not reported
Disposition Status:	Not reported
Disposition Status Description:	Not reported
Consent/Final Order Sequence Number:	Not reported

Map ID  
Direction  
Distance  
Elevation

MAP FINDINGS

Site

Database(s)

EDR ID Number  
EPA ID Number

**AKWAKLAME (Continued)**

**1000147205**

Consent/Final Order Respondent Name:	Not reported
Consent/Final Order Lead Agency:	Not reported
Enforcement Type:	Not reported
Enforcement Responsible Person:	Not reported
Enforcement Responsible Sub-Organization:	Not reported
SEP Sequence Number:	Not reported
SEP Expenditure Amount:	Not reported
SEP Scheduled Completion Date:	Not reported
SEP Actual Date:	Not reported
SEP Defaulted Date:	Not reported
SEP Type:	Not reported
SEP Type Description:	Not reported
Proposed Amount:	Not reported
Final Monetary Amount:	Not reported
Paid Amount:	Not reported
Final Count:	Not reported
Final Amount:	Not reported
Found Violation:	Yes
Agency Which Determined Violation:	State
Violation Short Description:	TSD IS-Chemical, Physical, AND Treatment
Date Violation was Determined:	20020206
Actual Return to Compliance Date:	20020206
Return to Compliance Qualifier:	Documented
Violation Responsible Agency:	State
Scheduled Compliance Date:	Not reported
Enforcement Identifier:	200
Date of Enforcement Action:	20020206
Enforcement Responsible Agency:	State
Enforcement Docket Number:	Not reported
Enforcement Attorney:	Not reported
Corrective Action Component:	No
Appeal Initiated Date:	Not reported
Appeal Resolution Date:	Not reported
Disposition Status Date:	Not reported
Disposition Status:	Not reported
Disposition Status Description:	Not reported
Consent/Final Order Sequence Number:	Not reported
Consent/Final Order Respondent Name:	Not reported
Consent/Final Order Lead Agency:	Not reported
Enforcement Type:	WRITTEN INFORMAL
Enforcement Responsible Person:	Not reported
Enforcement Responsible Sub-Organization:	Not reported
SEP Sequence Number:	Not reported
SEP Expenditure Amount:	Not reported
SEP Scheduled Completion Date:	Not reported
SEP Actual Date:	Not reported
SEP Defaulted Date:	Not reported
SEP Type:	Not reported
SEP Type Description:	Not reported
Proposed Amount:	Not reported
Final Monetary Amount:	Not reported
Paid Amount:	Not reported
Final Count:	Not reported
Final Amount:	Not reported
Found Violation:	Yes

Map ID  
Direction  
Distance  
Elevation

MAP FINDINGS

Site

Database(s)

EDR ID Number  
EPA ID Number

**AKWAKLAME (Continued)**

**1000147205**

Agency Which Determined Violation:	State
Violation Short Description:	TSD - Container Use and Management
Date Violation was Determined:	19990416
Actual Return to Compliance Date:	20000612
Return to Compliance Qualifier:	Documented
Violation Responsible Agency:	State
Scheduled Compliance Date:	Not reported
Enforcement Identifier:	509
Date of Enforcement Action:	19990525
Enforcement Responsible Agency:	State
Enforcement Docket Number:	Not reported
Enforcement Attorney:	Not reported
Corrective Action Component:	No
Appeal Initiated Date:	Not reported
Appeal Resolution Date:	Not reported
Disposition Status Date:	Not reported
Disposition Status:	Not reported
Disposition Status Description:	Not reported
Consent/Final Order Sequence Number:	Not reported
Consent/Final Order Respondent Name:	Not reported
Consent/Final Order Lead Agency:	Not reported
Enforcement Type:	Not reported
Enforcement Responsible Person:	Not reported
Enforcement Responsible Sub-Organization:	Not reported
SEP Sequence Number:	Not reported
SEP Expenditure Amount:	Not reported
SEP Scheduled Completion Date:	Not reported
SEP Actual Date:	Not reported
SEP Defaulted Date:	Not reported
SEP Type:	Not reported
SEP Type Description:	Not reported
Proposed Amount:	Not reported
Final Monetary Amount:	Not reported
Paid Amount:	Not reported
Final Count:	Not reported
Final Amount:	Not reported
Found Violation:	Yes
Agency Which Determined Violation:	State
Violation Short Description:	TSD - General Facility Standards
Date Violation was Determined:	19980626
Actual Return to Compliance Date:	19991111
Return to Compliance Qualifier:	Documented
Violation Responsible Agency:	State
Scheduled Compliance Date:	Not reported
Enforcement Identifier:	501
Date of Enforcement Action:	19980910
Enforcement Responsible Agency:	State
Enforcement Docket Number:	Not reported
Enforcement Attorney:	Not reported
Corrective Action Component:	No
Appeal Initiated Date:	Not reported
Appeal Resolution Date:	Not reported
Disposition Status Date:	Not reported
Disposition Status:	Not reported
Disposition Status Description:	Not reported
Consent/Final Order Sequence Number:	Not reported

Map ID  
Direction  
Distance  
Elevation

MAP FINDINGS

Site

Database(s)

EDR ID Number  
EPA ID Number

**AKWAKLAME (Continued)**

**1000147205**

Consent/Final Order Respondent Name:	Not reported
Consent/Final Order Lead Agency:	Not reported
Enforcement Type:	Not reported
Enforcement Responsible Person:	Not reported
Enforcement Responsible Sub-Organization:	Not reported
SEP Sequence Number:	Not reported
SEP Expenditure Amount:	Not reported
SEP Scheduled Completion Date:	Not reported
SEP Actual Date:	Not reported
SEP Defaulted Date:	Not reported
SEP Type:	Not reported
SEP Type Description:	Not reported
Proposed Amount:	Not reported
Final Monetary Amount:	Not reported
Paid Amount:	Not reported
Final Count:	Not reported
Final Amount:	Not reported
Found Violation:	Yes
Agency Which Determined Violation:	State
Violation Short Description:	TSD - Container Use and Management
Date Violation was Determined:	20040630
Actual Return to Compliance Date:	20040714
Return to Compliance Qualifier:	Documented
Violation Responsible Agency:	State
Scheduled Compliance Date:	Not reported
Enforcement Identifier:	507
Date of Enforcement Action:	20040819
Enforcement Responsible Agency:	State
Enforcement Docket Number:	Not reported
Enforcement Attorney:	Not reported
Corrective Action Component:	No
Appeal Initiated Date:	Not reported
Appeal Resolution Date:	Not reported
Disposition Status Date:	Not reported
Disposition Status:	Not reported
Disposition Status Description:	Not reported
Consent/Final Order Sequence Number:	Not reported
Consent/Final Order Respondent Name:	Not reported
Consent/Final Order Lead Agency:	Not reported
Enforcement Type:	Not reported
Enforcement Responsible Person:	Not reported
Enforcement Responsible Sub-Organization:	Not reported
SEP Sequence Number:	Not reported
SEP Expenditure Amount:	Not reported
SEP Scheduled Completion Date:	Not reported
SEP Actual Date:	Not reported
SEP Defaulted Date:	Not reported
SEP Type:	Not reported
SEP Type Description:	Not reported
Proposed Amount:	Not reported
Final Monetary Amount:	Not reported
Paid Amount:	Not reported
Final Count:	Not reported
Final Amount:	Not reported
Found Violation:	Yes

Map ID  
Direction  
Distance  
Elevation

MAP FINDINGS

Site

Database(s)

EDR ID Number  
EPA ID Number

**AKWAKLAME (Continued)**

**1000147205**

Agency Which Determined Violation: State  
Violation Short Description: TSD - General Facility Standards  
Date Violation was Determined: 19980626  
Actual Return to Compliance Date: 19991111  
Return to Compliance Qualifier: Documented  
Violation Responsible Agency: State  
Scheduled Compliance Date: Not reported  
Enforcement Identifier: 501  
Date of Enforcement Action: 19980910  
Enforcement Responsible Agency: State  
Enforcement Docket Number: Not reported  
Enforcement Attorney: Not reported  
Corrective Action Component: No  
Appeal Initiated Date: Not reported  
Appeal Resolution Date: Not reported  
Disposition Status Date: Not reported  
Disposition Status: Not reported  
Disposition Status Description: Not reported  
Consent/Final Order Sequence Number: Not reported  
Consent/Final Order Respondent Name: Not reported  
Consent/Final Order Lead Agency: Not reported  
Enforcement Type: Not reported  
Enforcement Responsible Person: Not reported  
Enforcement Responsible Sub-Organization: Not reported  
SEP Sequence Number: Not reported  
SEP Expenditure Amount: Not reported  
SEP Scheduled Completion Date: Not reported  
SEP Actual Date: Not reported  
SEP Defaulted Date: Not reported  
SEP Type: Not reported  
SEP Type Description: Not reported  
Proposed Amount: Not reported  
Final Monetary Amount: Not reported  
Paid Amount: Not reported  
Final Count: Not reported  
Final Amount: Not reported

Found Violation: Yes  
Agency Which Determined Violation: State  
Violation Short Description: TSD - Tank System Standards  
Date Violation was Determined: 19980626  
Actual Return to Compliance Date: 19991111  
Return to Compliance Qualifier: Documented  
Violation Responsible Agency: State  
Scheduled Compliance Date: Not reported  
Enforcement Identifier: 501  
Date of Enforcement Action: 19980910  
Enforcement Responsible Agency: State  
Enforcement Docket Number: Not reported  
Enforcement Attorney: Not reported  
Corrective Action Component: No  
Appeal Initiated Date: Not reported  
Appeal Resolution Date: Not reported  
Disposition Status Date: Not reported  
Disposition Status: Not reported  
Disposition Status Description: Not reported  
Consent/Final Order Sequence Number: Not reported

Map ID  
Direction  
Distance  
Elevation

MAP FINDINGS

Site

Database(s)

EDR ID Number  
EPA ID Number

**AKWAKLAME (Continued)**

**1000147205**

Consent/Final Order Respondent Name:	Not reported
Consent/Final Order Lead Agency:	Not reported
Enforcement Type:	Not reported
Enforcement Responsible Person:	Not reported
Enforcement Responsible Sub-Organization:	Not reported
SEP Sequence Number:	Not reported
SEP Expenditure Amount:	Not reported
SEP Scheduled Completion Date:	Not reported
SEP Actual Date:	Not reported
SEP Defaulted Date:	Not reported
SEP Type:	Not reported
SEP Type Description:	Not reported
Proposed Amount:	Not reported
Final Monetary Amount:	Not reported
Paid Amount:	Not reported
Final Count:	Not reported
Final Amount:	Not reported
Found Violation:	Yes
Agency Which Determined Violation:	State
Violation Short Description:	TSD - Financial Requirements
Date Violation was Determined:	20020528
Actual Return to Compliance Date:	20020623
Return to Compliance Qualifier:	Documented
Violation Responsible Agency:	State
Scheduled Compliance Date:	Not reported
Enforcement Identifier:	504
Date of Enforcement Action:	20020528
Enforcement Responsible Agency:	State
Enforcement Docket Number:	Not reported
Enforcement Attorney:	Not reported
Corrective Action Component:	No
Appeal Initiated Date:	Not reported
Appeal Resolution Date:	Not reported
Disposition Status Date:	Not reported
Disposition Status:	Not reported
Disposition Status Description:	Not reported
Consent/Final Order Sequence Number:	Not reported
Consent/Final Order Respondent Name:	Not reported
Consent/Final Order Lead Agency:	Not reported
Enforcement Type:	Not reported
Enforcement Responsible Person:	Not reported
Enforcement Responsible Sub-Organization:	Not reported
SEP Sequence Number:	Not reported
SEP Expenditure Amount:	Not reported
SEP Scheduled Completion Date:	Not reported
SEP Actual Date:	Not reported
SEP Defaulted Date:	Not reported
SEP Type:	Not reported
SEP Type Description:	Not reported
Proposed Amount:	Not reported
Final Monetary Amount:	Not reported
Paid Amount:	Not reported
Final Count:	Not reported
Final Amount:	Not reported
Found Violation:	No

Map ID  
 Direction  
 Distance  
 Elevation

MAP FINDINGS

Site

Database(s)

EDR ID Number  
 EPA ID Number

**AKWAKLAME (Continued)**

**1000147205**

Agency Which Determined Violation:	Not reported
Violation Short Description:	Not reported
Date Violation was Determined:	Not reported
Actual Return to Compliance Date:	Not reported
Return to Compliance Qualifier:	Not reported
Violation Responsible Agency:	Not reported
Scheduled Compliance Date:	Not reported
Enforcement Identifier:	Not reported
Date of Enforcement Action:	Not reported
Enforcement Responsible Agency:	Not reported
Enforcement Docket Number:	Not reported
Enforcement Attorney:	Not reported
Corrective Action Component:	Not reported
Appeal Initiated Date:	Not reported
Appeal Resolution Date:	Not reported
Disposition Status Date:	Not reported
Disposition Status:	Not reported
Disposition Status Description:	Not reported
Consent/Final Order Sequence Number:	Not reported
Consent/Final Order Respondent Name:	Not reported
Consent/Final Order Lead Agency:	Not reported
Enforcement Type:	Not reported
Enforcement Responsible Person:	Not reported
Enforcement Responsible Sub-Organization:	Not reported
SEP Sequence Number:	Not reported
SEP Expenditure Amount:	Not reported
SEP Scheduled Completion Date:	Not reported
SEP Actual Date:	Not reported
SEP Defaulted Date:	Not reported
SEP Type:	Not reported
SEP Type Description:	Not reported
Proposed Amount:	Not reported
Final Monetary Amount:	Not reported
Paid Amount:	Not reported
Final Count:	Not reported
Final Amount:	Not reported
Found Violation:	Yes
Agency Which Determined Violation:	State
Violation Short Description:	TSD - General Facility Standards
Date Violation was Determined:	20030521
Actual Return to Compliance Date:	20030522
Return to Compliance Qualifier:	Documented
Violation Responsible Agency:	State
Scheduled Compliance Date:	Not reported
Enforcement Identifier:	505
Date of Enforcement Action:	20030610
Enforcement Responsible Agency:	State
Enforcement Docket Number:	Not reported
Enforcement Attorney:	Not reported
Corrective Action Component:	No
Appeal Initiated Date:	Not reported
Appeal Resolution Date:	Not reported
Disposition Status Date:	Not reported
Disposition Status:	Not reported
Disposition Status Description:	Not reported
Consent/Final Order Sequence Number:	Not reported

Map ID  
Direction  
Distance  
Elevation

MAP FINDINGS

Site

Database(s)

EDR ID Number  
EPA ID Number

**AKWAKLAME (Continued)**

**1000147205**

Consent/Final Order Respondent Name:	Not reported
Consent/Final Order Lead Agency:	Not reported
Enforcement Type:	Not reported
Enforcement Responsible Person:	Not reported
Enforcement Responsible Sub-Organization:	Not reported
SEP Sequence Number:	Not reported
SEP Expenditure Amount:	Not reported
SEP Scheduled Completion Date:	Not reported
SEP Actual Date:	Not reported
SEP Defaulted Date:	Not reported
SEP Type:	Not reported
SEP Type Description:	Not reported
Proposed Amount:	Not reported
Final Monetary Amount:	Not reported
Paid Amount:	Not reported
Final Count:	Not reported
Final Amount:	Not reported
Found Violation:	Yes
Agency Which Determined Violation:	State
Violation Short Description:	TSD - General Facility Standards
Date Violation was Determined:	19990416
Actual Return to Compliance Date:	20000612
Return to Compliance Qualifier:	Documented
Violation Responsible Agency:	State
Scheduled Compliance Date:	Not reported
Enforcement Identifier:	509
Date of Enforcement Action:	19990525
Enforcement Responsible Agency:	State
Enforcement Docket Number:	Not reported
Enforcement Attorney:	Not reported
Corrective Action Component:	No
Appeal Initiated Date:	Not reported
Appeal Resolution Date:	Not reported
Disposition Status Date:	Not reported
Disposition Status:	Not reported
Disposition Status Description:	Not reported
Consent/Final Order Sequence Number:	Not reported
Consent/Final Order Respondent Name:	Not reported
Consent/Final Order Lead Agency:	Not reported
Enforcement Type:	Not reported
Enforcement Responsible Person:	Not reported
Enforcement Responsible Sub-Organization:	Not reported
SEP Sequence Number:	Not reported
SEP Expenditure Amount:	Not reported
SEP Scheduled Completion Date:	Not reported
SEP Actual Date:	Not reported
SEP Defaulted Date:	Not reported
SEP Type:	Not reported
SEP Type Description:	Not reported
Proposed Amount:	Not reported
Final Monetary Amount:	Not reported
Paid Amount:	Not reported
Final Count:	Not reported
Final Amount:	Not reported
Found Violation:	Yes

Map ID  
Direction  
Distance  
Elevation

MAP FINDINGS

Site

Database(s)

EDR ID Number  
EPA ID Number

**AKWAKLAME (Continued)**

**1000147205**

Agency Which Determined Violation: State  
Violation Short Description: TSD - Preparedness and Prevention  
Date Violation was Determined: 19980626  
Actual Return to Compliance Date: 19991111  
Return to Compliance Qualifier: Documented  
Violation Responsible Agency: State  
Scheduled Compliance Date: Not reported  
Enforcement Identifier: 200  
Date of Enforcement Action: 20010104  
Enforcement Responsible Agency: State  
Enforcement Docket Number: Not reported  
Enforcement Attorney: Not reported  
Corrective Action Component: No  
Appeal Initiated Date: Not reported  
Appeal Resolution Date: Not reported  
Disposition Status Date: Not reported  
Disposition Status: Not reported  
Disposition Status Description: Not reported  
Consent/Final Order Sequence Number: Not reported  
Consent/Final Order Respondent Name: Not reported  
Consent/Final Order Lead Agency: Not reported  
Enforcement Type: SINGLE SITE CA/FO  
Enforcement Responsible Person: Not reported  
Enforcement Responsible Sub-Organization: Not reported  
SEP Sequence Number: Not reported  
SEP Expenditure Amount: Not reported  
SEP Scheduled Completion Date: Not reported  
SEP Actual Date: Not reported  
SEP Defaulted Date: Not reported  
SEP Type: Not reported  
SEP Type Description: Not reported  
Proposed Amount: Not reported  
Final Monetary Amount: 70000  
Paid Amount: Not reported  
Final Count: 1  
Final Amount: 70000

Found Violation: Yes  
Agency Which Determined Violation: State  
Violation Short Description: TSD - Preparedness and Prevention  
Date Violation was Determined: 19980626  
Actual Return to Compliance Date: 19991111  
Return to Compliance Qualifier: Documented  
Violation Responsible Agency: State  
Scheduled Compliance Date: Not reported  
Enforcement Identifier: 501  
Date of Enforcement Action: 19980910  
Enforcement Responsible Agency: State  
Enforcement Docket Number: Not reported  
Enforcement Attorney: Not reported  
Corrective Action Component: No  
Appeal Initiated Date: Not reported  
Appeal Resolution Date: Not reported  
Disposition Status Date: Not reported  
Disposition Status: Not reported  
Disposition Status Description: Not reported  
Consent/Final Order Sequence Number: Not reported

Map ID  
Direction  
Distance  
Elevation

MAP FINDINGS

Site

Database(s)

EDR ID Number  
EPA ID Number

**AKWAKLAME (Continued)**

1000147205

Consent/Final Order Respondent Name: Not reported  
Consent/Final Order Lead Agency: Not reported  
Enforcement Type: Not reported  
Enforcement Responsible Person: Not reported  
Enforcement Responsible Sub-Organization: Not reported  
SEP Sequence Number: Not reported  
SEP Expenditure Amount: Not reported  
SEP Scheduled Completion Date: Not reported  
SEP Actual Date: Not reported  
SEP Defaulted Date: Not reported  
SEP Type: Not reported  
SEP Type Description: Not reported  
Proposed Amount: Not reported  
Final Monetary Amount: Not reported  
Paid Amount: Not reported  
Final Count: Not reported  
Final Amount: Not reported

Found Violation: No  
Agency Which Determined Violation: Not reported  
Violation Short Description: Not reported  
Date Violation was Determined: Not reported  
Actual Return to Compliance Date: Not reported  
Return to Compliance Qualifier: Not reported  
Violation Responsible Agency: Not reported  
Scheduled Compliance Date: Not reported  
Enforcement Identifier: Not reported  
Date of Enforcement Action: Not reported  
Enforcement Responsible Agency: Not reported  
Enforcement Docket Number: Not reported  
Enforcement Attorney: Not reported  
Corrective Action Component: Not reported  
Appeal Initiated Date: Not reported  
Appeal Resolution Date: Not reported  
Disposition Status Date: Not reported  
Disposition Status: Not reported  
Disposition Status Description: Not reported

Consent/Final Order Sequence Number: Not reported  
Consent/Final Order Respondent Name: Not reported  
Consent/Final Order Lead Agency: Not reported  
Enforcement Type: Not reported  
Enforcement Responsible Person: Not reported  
Enforcement Responsible Sub-Organization: Not reported  
SEP Sequence Number: Not reported  
SEP Expenditure Amount: Not reported  
SEP Scheduled Completion Date: Not reported  
SEP Actual Date: Not reported  
SEP Defaulted Date: Not reported  
SEP Type: Not reported  
SEP Type Description: Not reported  
Proposed Amount: Not reported  
Final Monetary Amount: Not reported  
Paid Amount: Not reported  
Final Count: Not reported  
Final Amount: Not reported

Found Violation: Yes

Map ID  
Direction  
Distance  
Elevation

MAP FINDINGS

Site

Database(s)

EDR ID Number  
EPA ID Number

**AKWAKLAME (Continued)**

**1000147205**

Agency Which Determined Violation: State  
Violation Short Description: TSD - General Facility Standards  
Date Violation was Determined: 20030521  
Actual Return to Compliance Date: 20030522  
Return to Compliance Qualifier: Documented  
Violation Responsible Agency: State  
Scheduled Compliance Date: Not reported  
Enforcement Identifier: 200  
Date of Enforcement Action: 20030521  
Enforcement Responsible Agency: State  
Enforcement Docket Number: Not reported  
Enforcement Attorney: Not reported  
Corrective Action Component: No  
Appeal Initiated Date: Not reported  
Appeal Resolution Date: Not reported  
Disposition Status Date: Not reported  
Disposition Status: Not reported  
Disposition Status Description: Not reported  
Consent/Final Order Sequence Number: Not reported  
Consent/Final Order Respondent Name: Not reported  
Consent/Final Order Lead Agency: Not reported  
Enforcement Type: WRITTEN INFORMAL  
Enforcement Responsible Person: Not reported  
Enforcement Responsible Sub-Organization: Not reported  
SEP Sequence Number: Not reported  
SEP Expenditure Amount: Not reported  
SEP Scheduled Completion Date: Not reported  
SEP Actual Date: Not reported  
SEP Defaulted Date: Not reported  
SEP Type: Not reported  
SEP Type Description: Not reported  
Proposed Amount: Not reported  
Final Monetary Amount: Not reported  
Paid Amount: Not reported  
Final Count: Not reported  
Final Amount: Not reported

Found Violation: Yes  
Agency Which Determined Violation: State  
Violation Short Description: TSD - General Facility Standards  
Date Violation was Determined: 20020206  
Actual Return to Compliance Date: 20020206  
Return to Compliance Qualifier: Documented  
Violation Responsible Agency: State  
Scheduled Compliance Date: Not reported  
Enforcement Identifier: 503  
Date of Enforcement Action: 20020304  
Enforcement Responsible Agency: State  
Enforcement Docket Number: Not reported  
Enforcement Attorney: Not reported  
Corrective Action Component: No  
Appeal Initiated Date: Not reported  
Appeal Resolution Date: Not reported  
Disposition Status Date: Not reported  
Disposition Status: Not reported  
Disposition Status Description: Not reported  
Consent/Final Order Sequence Number: Not reported

Map ID  
Direction  
Distance  
Elevation

MAP FINDINGS

Site

Database(s)

EDR ID Number  
EPA ID Number

**AKWAKLAME (Continued)**

**1000147205**

Consent/Final Order Respondent Name: Not reported  
Consent/Final Order Lead Agency: Not reported  
Enforcement Type: Not reported  
Enforcement Responsible Person: Not reported  
Enforcement Responsible Sub-Organization: Not reported  
SEP Sequence Number: Not reported  
SEP Expenditure Amount: Not reported  
SEP Scheduled Completion Date: Not reported  
SEP Actual Date: Not reported  
SEP Defaulted Date: Not reported  
SEP Type: Not reported  
SEP Type Description: Not reported  
Proposed Amount: Not reported  
Final Monetary Amount: Not reported  
Paid Amount: Not reported  
Final Count: Not reported  
Final Amount: Not reported

Evaluation Action Summary:

Evaluation Date: 20040630  
Evaluation Responsible Agency: State  
Found Violation: Yes  
Evaluation Type Description: COMPLIANCE EVALUATION INSPECTION ON-SITE  
Evaluation Responsible Person Identifier: Not reported  
Evaluation Responsible Sub-Organization: Not reported  
Actual Return to Compliance Date: 20040714  
Scheduled Compliance Date: Not reported  
Date of Request: Not reported  
Date Response Received: Not reported  
Request Agency: Not reported  
Former Citation: Not reported

Evaluation Date: 20020528  
Evaluation Responsible Agency: EPA  
Found Violation: Yes  
Evaluation Type Description: FINANCIAL RECORD REVIEW  
Evaluation Responsible Person Identifier: R9STA  
Evaluation Responsible Sub-Organization: Not reported  
Actual Return to Compliance Date: 20030521  
Scheduled Compliance Date: Not reported  
Date of Request: Not reported  
Date Response Received: Not reported  
Request Agency: Not reported  
Former Citation: Not reported

Evaluation Date: 19980626  
Evaluation Responsible Agency: State  
Found Violation: Yes  
Evaluation Type Description: COMPLIANCE EVALUATION INSPECTION ON-SITE  
Evaluation Responsible Person Identifier: Not reported  
Evaluation Responsible Sub-Organization: Not reported  
Actual Return to Compliance Date: 19980731  
Scheduled Compliance Date: Not reported  
Date of Request: Not reported  
Date Response Received: Not reported  
Request Agency: Not reported  
Former Citation: Not reported

Map ID  
Direction  
Distance  
Elevation

MAP FINDINGS

Site

Database(s)

EDR ID Number  
EPA ID Number

**AKWAKLAME (Continued)**

**1000147205**

Evaluation Date: 19980626  
Evaluation Responsible Agency: State  
Found Violation: Yes  
Evaluation Type Description: COMPLIANCE EVALUATION INSPECTION ON-SITE  
Evaluation Responsible Person Identifier: Not reported  
Evaluation Responsible Sub-Organization: Not reported  
Actual Return to Compliance Date: 19991111  
Scheduled Compliance Date: Not reported  
Date of Request: Not reported  
Date Response Received: Not reported  
Request Agency: Not reported  
Former Citation: Not reported

Evaluation Date: 20030521  
Evaluation Responsible Agency: State  
Found Violation: Yes  
Evaluation Type Description: COMPLIANCE EVALUATION INSPECTION ON-SITE  
Evaluation Responsible Person Identifier: Not reported  
Evaluation Responsible Sub-Organization: Not reported  
Actual Return to Compliance Date: 20030522  
Scheduled Compliance Date: Not reported  
Date of Request: Not reported  
Date Response Received: Not reported  
Request Agency: Not reported  
Former Citation: Not reported

Evaluation Date: 20020206  
Evaluation Responsible Agency: State  
Found Violation: Yes  
Evaluation Type Description: COMPLIANCE EVALUATION INSPECTION ON-SITE  
Evaluation Responsible Person Identifier: Not reported  
Evaluation Responsible Sub-Organization: Not reported  
Actual Return to Compliance Date: 20020206  
Scheduled Compliance Date: Not reported  
Date of Request: Not reported  
Date Response Received: Not reported  
Request Agency: Not reported  
Former Citation: Not reported

Evaluation Date: 20040630  
Evaluation Responsible Agency: State  
Found Violation: Yes  
Evaluation Type Description: COMPLIANCE EVALUATION INSPECTION ON-SITE  
Evaluation Responsible Person Identifier: Not reported  
Evaluation Responsible Sub-Organization: Not reported  
Actual Return to Compliance Date: 20040714  
Scheduled Compliance Date: Not reported  
Date of Request: Not reported  
Date Response Received: Not reported  
Request Agency: Not reported  
Former Citation: Not reported

Evaluation Date: 19980626  
Evaluation Responsible Agency: State  
Found Violation: Yes  
Evaluation Type Description: COMPLIANCE EVALUATION INSPECTION ON-SITE  
Evaluation Responsible Person Identifier: Not reported

Map ID  
Direction  
Distance  
Elevation

MAP FINDINGS

Site

Database(s)

EDR ID Number  
EPA ID Number

**AKWAKLAME (Continued)**

**1000147205**

Evaluation Responsible Sub-Organization:	Not reported
Actual Return to Compliance Date:	19991111
Scheduled Compliance Date:	Not reported
Date of Request:	Not reported
Date Response Received:	Not reported
Request Agency:	Not reported
Former Citation:	Not reported
Evaluation Date:	20040630
Evaluation Responsible Agency:	State
Found Violation:	Yes
Evaluation Type Description:	COMPLIANCE EVALUATION INSPECTION ON-SITE
Evaluation Responsible Person Identifier:	Not reported
Evaluation Responsible Sub-Organization:	Not reported
Actual Return to Compliance Date:	20040701
Scheduled Compliance Date:	Not reported
Date of Request:	Not reported
Date Response Received:	Not reported
Request Agency:	Not reported
Former Citation:	Not reported
Evaluation Date:	19980626
Evaluation Responsible Agency:	State
Found Violation:	Yes
Evaluation Type Description:	COMPLIANCE EVALUATION INSPECTION ON-SITE
Evaluation Responsible Person Identifier:	Not reported
Evaluation Responsible Sub-Organization:	Not reported
Actual Return to Compliance Date:	19980731
Scheduled Compliance Date:	Not reported
Date of Request:	Not reported
Date Response Received:	Not reported
Request Agency:	Not reported
Former Citation:	Not reported
Evaluation Date:	20030521
Evaluation Responsible Agency:	State
Found Violation:	Yes
Evaluation Type Description:	COMPLIANCE EVALUATION INSPECTION ON-SITE
Evaluation Responsible Person Identifier:	Not reported
Evaluation Responsible Sub-Organization:	Not reported
Actual Return to Compliance Date:	20030522
Scheduled Compliance Date:	Not reported
Date of Request:	Not reported
Date Response Received:	Not reported
Request Agency:	Not reported
Former Citation:	Not reported
Evaluation Date:	20030521
Evaluation Responsible Agency:	State
Found Violation:	No
Evaluation Type Description:	FINANCIAL RECORD REVIEW
Evaluation Responsible Person Identifier:	Not reported
Evaluation Responsible Sub-Organization:	Not reported
Actual Return to Compliance Date:	Not reported
Scheduled Compliance Date:	Not reported
Date of Request:	Not reported
Date Response Received:	Not reported

Map ID  
Direction  
Distance  
Elevation

MAP FINDINGS

Site

Database(s)

EDR ID Number  
EPA ID Number

**AKWAKLAME (Continued)**

**1000147205**

Request Agency:	Not reported
Former Citation:	Not reported
Evaluation Date:	20020528
Evaluation Responsible Agency:	State
Found Violation:	Yes
Evaluation Type Description:	FINANCIAL RECORD REVIEW
Evaluation Responsible Person Identifier:	Not reported
Evaluation Responsible Sub-Organization:	Not reported
Actual Return to Compliance Date:	20020623
Scheduled Compliance Date:	Not reported
Date of Request:	Not reported
Date Response Received:	Not reported
Request Agency:	Not reported
Former Citation:	Not reported
Evaluation Date:	20020528
Evaluation Responsible Agency:	EPA
Found Violation:	Yes
Evaluation Type Description:	FINANCIAL RECORD REVIEW
Evaluation Responsible Person Identifier:	R9STA
Evaluation Responsible Sub-Organization:	Not reported
Actual Return to Compliance Date:	20030523
Scheduled Compliance Date:	20020623
Date of Request:	Not reported
Date Response Received:	Not reported
Request Agency:	Not reported
Former Citation:	Not reported
Evaluation Date:	20040630
Evaluation Responsible Agency:	State
Found Violation:	Yes
Evaluation Type Description:	COMPLIANCE EVALUATION INSPECTION ON-SITE
Evaluation Responsible Person Identifier:	Not reported
Evaluation Responsible Sub-Organization:	Not reported
Actual Return to Compliance Date:	20040714
Scheduled Compliance Date:	Not reported
Date of Request:	Not reported
Date Response Received:	Not reported
Request Agency:	Not reported
Former Citation:	Not reported
Evaluation Date:	20030521
Evaluation Responsible Agency:	State
Found Violation:	Yes
Evaluation Type Description:	COMPLIANCE EVALUATION INSPECTION ON-SITE
Evaluation Responsible Person Identifier:	Not reported
Evaluation Responsible Sub-Organization:	Not reported
Actual Return to Compliance Date:	20030522
Scheduled Compliance Date:	Not reported
Date of Request:	Not reported
Date Response Received:	Not reported
Request Agency:	Not reported
Former Citation:	Not reported
Evaluation Date:	19980626
Evaluation Responsible Agency:	State

Map ID  
Direction  
Distance  
Elevation

MAP FINDINGS

Site

Database(s)

EDR ID Number  
EPA ID Number

**AKWAKLAME (Continued)**

**1000147205**

Found Violation:	Yes
Evaluation Type Description:	COMPLIANCE EVALUATION INSPECTION ON-SITE
Evaluation Responsible Person Identifier:	Not reported
Evaluation Responsible Sub-Organization:	Not reported
Actual Return to Compliance Date:	19991111
Scheduled Compliance Date:	Not reported
Date of Request:	Not reported
Date Response Received:	Not reported
Request Agency:	Not reported
Former Citation:	Not reported
Evaluation Date:	20020206
Evaluation Responsible Agency:	State
Found Violation:	Yes
Evaluation Type Description:	COMPLIANCE EVALUATION INSPECTION ON-SITE
Evaluation Responsible Person Identifier:	Not reported
Evaluation Responsible Sub-Organization:	Not reported
Actual Return to Compliance Date:	20020206
Scheduled Compliance Date:	Not reported
Date of Request:	Not reported
Date Response Received:	Not reported
Request Agency:	Not reported
Former Citation:	Not reported
Evaluation Date:	19980626
Evaluation Responsible Agency:	State
Found Violation:	No
Evaluation Type Description:	SIGNIFICANT NON-COMPLIER
Evaluation Responsible Person Identifier:	Not reported
Evaluation Responsible Sub-Organization:	Not reported
Actual Return to Compliance Date:	Not reported
Scheduled Compliance Date:	Not reported
Date of Request:	Not reported
Date Response Received:	Not reported
Request Agency:	Not reported
Former Citation:	Not reported
Evaluation Date:	19980626
Evaluation Responsible Agency:	State
Found Violation:	Yes
Evaluation Type Description:	COMPLIANCE EVALUATION INSPECTION ON-SITE
Evaluation Responsible Person Identifier:	Not reported
Evaluation Responsible Sub-Organization:	Not reported
Actual Return to Compliance Date:	19991111
Scheduled Compliance Date:	Not reported
Date of Request:	Not reported
Date Response Received:	Not reported
Request Agency:	Not reported
Former Citation:	Not reported
Evaluation Date:	19980626
Evaluation Responsible Agency:	State
Found Violation:	Yes
Evaluation Type Description:	COMPLIANCE EVALUATION INSPECTION ON-SITE
Evaluation Responsible Person Identifier:	Not reported
Evaluation Responsible Sub-Organization:	Not reported
Actual Return to Compliance Date:	19991111

Map ID  
Direction  
Distance  
Elevation

MAP FINDINGS

Site

Database(s)

EDR ID Number  
EPA ID Number

**AKWAKLAME (Continued)**

**1000147205**

Scheduled Compliance Date:	Not reported
Date of Request:	Not reported
Date Response Received:	Not reported
Request Agency:	Not reported
Former Citation:	Not reported
Evaluation Date:	20020206
Evaluation Responsible Agency:	State
Found Violation:	Yes
Evaluation Type Description:	COMPLIANCE EVALUATION INSPECTION ON-SITE
Evaluation Responsible Person Identifier:	Not reported
Evaluation Responsible Sub-Organization:	Not reported
Actual Return to Compliance Date:	20020206
Scheduled Compliance Date:	Not reported
Date of Request:	Not reported
Date Response Received:	Not reported
Request Agency:	Not reported
Former Citation:	Not reported
Evaluation Date:	20020206
Evaluation Responsible Agency:	State
Found Violation:	Yes
Evaluation Type Description:	COMPLIANCE EVALUATION INSPECTION ON-SITE
Evaluation Responsible Person Identifier:	Not reported
Evaluation Responsible Sub-Organization:	Not reported
Actual Return to Compliance Date:	20020206
Scheduled Compliance Date:	Not reported
Date of Request:	Not reported
Date Response Received:	Not reported
Request Agency:	Not reported
Former Citation:	Not reported
Evaluation Date:	20020220
Evaluation Responsible Agency:	State
Found Violation:	No
Evaluation Type Description:	FINANCIAL RECORD REVIEW
Evaluation Responsible Person Identifier:	Not reported
Evaluation Responsible Sub-Organization:	Not reported
Actual Return to Compliance Date:	Not reported
Scheduled Compliance Date:	Not reported
Date of Request:	Not reported
Date Response Received:	Not reported
Request Agency:	Not reported
Former Citation:	Not reported
Evaluation Date:	20010625
Evaluation Responsible Agency:	State
Found Violation:	Yes
Evaluation Type Description:	COMPLIANCE EVALUATION INSPECTION ON-SITE
Evaluation Responsible Person Identifier:	Not reported
Evaluation Responsible Sub-Organization:	Not reported
Actual Return to Compliance Date:	20010626
Scheduled Compliance Date:	Not reported
Date of Request:	Not reported
Date Response Received:	Not reported
Request Agency:	Not reported
Former Citation:	Not reported

Map ID  
Direction  
Distance  
Elevation

MAP FINDINGS

Site

Database(s)

EDR ID Number  
EPA ID Number

**AKWAKLAME (Continued)**

**1000147205**

Evaluation Date: 19980626  
Evaluation Responsible Agency: State  
Found Violation: Yes  
Evaluation Type Description: COMPLIANCE EVALUATION INSPECTION ON-SITE  
Evaluation Responsible Person Identifier: Not reported  
Evaluation Responsible Sub-Organization: Not reported  
Actual Return to Compliance Date: 19991111  
Scheduled Compliance Date: Not reported  
Date of Request: Not reported  
Date Response Received: Not reported  
Request Agency: Not reported  
Former Citation: Not reported

Evaluation Date: 19980626  
Evaluation Responsible Agency: State  
Found Violation: Yes  
Evaluation Type Description: COMPLIANCE EVALUATION INSPECTION ON-SITE  
Evaluation Responsible Person Identifier: Not reported  
Evaluation Responsible Sub-Organization: Not reported  
Actual Return to Compliance Date: 19991111  
Scheduled Compliance Date: Not reported  
Date of Request: Not reported  
Date Response Received: Not reported  
Request Agency: Not reported  
Former Citation: Not reported

Evaluation Date: 19990416  
Evaluation Responsible Agency: State  
Found Violation: Yes  
Evaluation Type Description: FOLLOW-UP INSPECTION  
Evaluation Responsible Person Identifier: Not reported  
Evaluation Responsible Sub-Organization: Not reported  
Actual Return to Compliance Date: 20000612  
Scheduled Compliance Date: Not reported  
Date of Request: Not reported  
Date Response Received: Not reported  
Request Agency: Not reported  
Former Citation: Not reported

Evaluation Date: 20040630  
Evaluation Responsible Agency: State  
Found Violation: Yes  
Evaluation Type Description: COMPLIANCE EVALUATION INSPECTION ON-SITE  
Evaluation Responsible Person Identifier: Not reported  
Evaluation Responsible Sub-Organization: Not reported  
Actual Return to Compliance Date: 20040714  
Scheduled Compliance Date: Not reported  
Date of Request: Not reported  
Date Response Received: Not reported  
Request Agency: Not reported  
Former Citation: Not reported

Evaluation Date: 19990416  
Evaluation Responsible Agency: State  
Found Violation: Yes  
Evaluation Type Description: FOLLOW-UP INSPECTION  
Evaluation Responsible Person Identifier: Not reported

Map ID  
Direction  
Distance  
Elevation

MAP FINDINGS

Site

Database(s)

EDR ID Number  
EPA ID Number

**AKWAKLAME (Continued)**

**1000147205**

Evaluation Responsible Sub-Organization: Not reported  
Actual Return to Compliance Date: 20000612  
Scheduled Compliance Date: Not reported  
Date of Request: Not reported  
Date Response Received: Not reported  
Request Agency: Not reported  
Former Citation: Not reported

Evaluation Date: 19990416  
Evaluation Responsible Agency: State  
Found Violation: Yes  
Evaluation Type Description: FOLLOW-UP INSPECTION  
Evaluation Responsible Person Identifier: Not reported  
Evaluation Responsible Sub-Organization: Not reported  
Actual Return to Compliance Date: 20000612  
Scheduled Compliance Date: Not reported  
Date of Request: Not reported  
Date Response Received: Not reported  
Request Agency: Not reported  
Former Citation: Not reported

Evaluation Date: 19980626  
Evaluation Responsible Agency: State  
Found Violation: Yes  
Evaluation Type Description: COMPLIANCE EVALUATION INSPECTION ON-SITE  
Evaluation Responsible Person Identifier: Not reported  
Evaluation Responsible Sub-Organization: Not reported  
Actual Return to Compliance Date: 19991111  
Scheduled Compliance Date: Not reported  
Date of Request: Not reported  
Date Response Received: Not reported  
Request Agency: Not reported  
Former Citation: Not reported

Evaluation Date: 19990416  
Evaluation Responsible Agency: State  
Found Violation: Yes  
Evaluation Type Description: FOLLOW-UP INSPECTION  
Evaluation Responsible Person Identifier: Not reported  
Evaluation Responsible Sub-Organization: Not reported  
Actual Return to Compliance Date: 20000612  
Scheduled Compliance Date: Not reported  
Date of Request: Not reported  
Date Response Received: Not reported  
Request Agency: Not reported  
Former Citation: Not reported

Evaluation Date: 19980626  
Evaluation Responsible Agency: State  
Found Violation: Yes  
Evaluation Type Description: COMPLIANCE EVALUATION INSPECTION ON-SITE  
Evaluation Responsible Person Identifier: Not reported  
Evaluation Responsible Sub-Organization: Not reported  
Actual Return to Compliance Date: 19991111  
Scheduled Compliance Date: Not reported  
Date of Request: Not reported  
Date Response Received: Not reported

Map ID  
Direction  
Distance  
Elevation

MAP FINDINGS

Site

Database(s)

EDR ID Number  
EPA ID Number

**AKWAKLAME (Continued)**

**1000147205**

Request Agency:	Not reported
Former Citation:	Not reported
Evaluation Date:	20040623
Evaluation Responsible Agency:	State
Found Violation:	No
Evaluation Type Description:	FINANCIAL RECORD REVIEW
Evaluation Responsible Person Identifier:	Not reported
Evaluation Responsible Sub-Organization:	Not reported
Actual Return to Compliance Date:	Not reported
Scheduled Compliance Date:	Not reported
Date of Request:	Not reported
Date Response Received:	Not reported
Request Agency:	Not reported
Former Citation:	Not reported
Evaluation Date:	20010625
Evaluation Responsible Agency:	State
Found Violation:	Yes
Evaluation Type Description:	COMPLIANCE EVALUATION INSPECTION ON-SITE
Evaluation Responsible Person Identifier:	Not reported
Evaluation Responsible Sub-Organization:	Not reported
Actual Return to Compliance Date:	20010626
Scheduled Compliance Date:	Not reported
Date of Request:	Not reported
Date Response Received:	Not reported
Request Agency:	Not reported
Former Citation:	Not reported
Evaluation Date:	19990416
Evaluation Responsible Agency:	State
Found Violation:	Yes
Evaluation Type Description:	FOLLOW-UP INSPECTION
Evaluation Responsible Person Identifier:	Not reported
Evaluation Responsible Sub-Organization:	Not reported
Actual Return to Compliance Date:	20000612
Scheduled Compliance Date:	Not reported
Date of Request:	Not reported
Date Response Received:	Not reported
Request Agency:	Not reported
Former Citation:	Not reported
Evaluation Date:	20030521
Evaluation Responsible Agency:	State
Found Violation:	Yes
Evaluation Type Description:	COMPLIANCE EVALUATION INSPECTION ON-SITE
Evaluation Responsible Person Identifier:	Not reported
Evaluation Responsible Sub-Organization:	Not reported
Actual Return to Compliance Date:	20030522
Scheduled Compliance Date:	Not reported
Date of Request:	Not reported
Date Response Received:	Not reported
Request Agency:	Not reported
Former Citation:	Not reported
Evaluation Date:	20040630
Evaluation Responsible Agency:	State

Map ID  
Direction  
Distance  
Elevation

MAP FINDINGS

Site

Database(s)

EDR ID Number  
EPA ID Number

**AKWAKLAME (Continued)**

**1000147205**

Found Violation:	Yes
Evaluation Type Description:	COMPLIANCE EVALUATION INSPECTION ON-SITE
Evaluation Responsible Person Identifier:	Not reported
Evaluation Responsible Sub-Organization:	Not reported
Actual Return to Compliance Date:	20040701
Scheduled Compliance Date:	Not reported
Date of Request:	Not reported
Date Response Received:	Not reported
Request Agency:	Not reported
Former Citation:	Not reported
Evaluation Date:	19990416
Evaluation Responsible Agency:	State
Found Violation:	Yes
Evaluation Type Description:	FOLLOW-UP INSPECTION
Evaluation Responsible Person Identifier:	Not reported
Evaluation Responsible Sub-Organization:	Not reported
Actual Return to Compliance Date:	20000612
Scheduled Compliance Date:	Not reported
Date of Request:	Not reported
Date Response Received:	Not reported
Request Agency:	Not reported
Former Citation:	Not reported
Evaluation Date:	19990416
Evaluation Responsible Agency:	State
Found Violation:	Yes
Evaluation Type Description:	FOLLOW-UP INSPECTION
Evaluation Responsible Person Identifier:	Not reported
Evaluation Responsible Sub-Organization:	Not reported
Actual Return to Compliance Date:	20000612
Scheduled Compliance Date:	Not reported
Date of Request:	Not reported
Date Response Received:	Not reported
Request Agency:	Not reported
Former Citation:	Not reported
Evaluation Date:	20010625
Evaluation Responsible Agency:	State
Found Violation:	Yes
Evaluation Type Description:	COMPLIANCE EVALUATION INSPECTION ON-SITE
Evaluation Responsible Person Identifier:	Not reported
Evaluation Responsible Sub-Organization:	Not reported
Actual Return to Compliance Date:	20010726
Scheduled Compliance Date:	Not reported
Date of Request:	Not reported
Date Response Received:	Not reported
Request Agency:	Not reported
Former Citation:	Not reported
Evaluation Date:	19980626
Evaluation Responsible Agency:	State
Found Violation:	Yes
Evaluation Type Description:	COMPLIANCE EVALUATION INSPECTION ON-SITE
Evaluation Responsible Person Identifier:	Not reported
Evaluation Responsible Sub-Organization:	Not reported
Actual Return to Compliance Date:	19991111

Map ID  
Direction  
Distance  
Elevation

MAP FINDINGS

Site

Database(s)

EDR ID Number  
EPA ID Number

**AKWAKLAME (Continued)**

**1000147205**

Scheduled Compliance Date:	Not reported
Date of Request:	Not reported
Date Response Received:	Not reported
Request Agency:	Not reported
Former Citation:	Not reported
Evaluation Date:	20010625
Evaluation Responsible Agency:	State
Found Violation:	Yes
Evaluation Type Description:	COMPLIANCE EVALUATION INSPECTION ON-SITE
Evaluation Responsible Person Identifier:	Not reported
Evaluation Responsible Sub-Organization:	Not reported
Actual Return to Compliance Date:	20010726
Scheduled Compliance Date:	Not reported
Date of Request:	Not reported
Date Response Received:	Not reported
Request Agency:	Not reported
Former Citation:	Not reported
Evaluation Date:	20020206
Evaluation Responsible Agency:	State
Found Violation:	Yes
Evaluation Type Description:	COMPLIANCE EVALUATION INSPECTION ON-SITE
Evaluation Responsible Person Identifier:	Not reported
Evaluation Responsible Sub-Organization:	Not reported
Actual Return to Compliance Date:	20020206
Scheduled Compliance Date:	Not reported
Date of Request:	Not reported
Date Response Received:	Not reported
Request Agency:	Not reported
Former Citation:	Not reported
Evaluation Date:	19980626
Evaluation Responsible Agency:	State
Found Violation:	Yes
Evaluation Type Description:	COMPLIANCE EVALUATION INSPECTION ON-SITE
Evaluation Responsible Person Identifier:	Not reported
Evaluation Responsible Sub-Organization:	Not reported
Actual Return to Compliance Date:	19991111
Scheduled Compliance Date:	Not reported
Date of Request:	Not reported
Date Response Received:	Not reported
Request Agency:	Not reported
Former Citation:	Not reported
Evaluation Date:	19980626
Evaluation Responsible Agency:	State
Found Violation:	Yes
Evaluation Type Description:	COMPLIANCE EVALUATION INSPECTION ON-SITE
Evaluation Responsible Person Identifier:	Not reported
Evaluation Responsible Sub-Organization:	Not reported
Actual Return to Compliance Date:	19980731
Scheduled Compliance Date:	Not reported
Date of Request:	Not reported
Date Response Received:	Not reported
Request Agency:	Not reported
Former Citation:	Not reported

Map ID  
Direction  
Distance  
Elevation

MAP FINDINGS

Site

Database(s)

EDR ID Number  
EPA ID Number

**AKWAKLAME (Continued)**

**1000147205**

Evaluation Date: 19980626  
Evaluation Responsible Agency: State  
Found Violation: Yes  
Evaluation Type Description: COMPLIANCE EVALUATION INSPECTION ON-SITE  
Evaluation Responsible Person Identifier: Not reported  
Evaluation Responsible Sub-Organization: Not reported  
Actual Return to Compliance Date: 19980731  
Scheduled Compliance Date: Not reported  
Date of Request: Not reported  
Date Response Received: Not reported  
Request Agency: Not reported  
Former Citation: Not reported

Evaluation Date: 19980626  
Evaluation Responsible Agency: State  
Found Violation: Yes  
Evaluation Type Description: COMPLIANCE EVALUATION INSPECTION ON-SITE  
Evaluation Responsible Person Identifier: Not reported  
Evaluation Responsible Sub-Organization: Not reported  
Actual Return to Compliance Date: 19991111  
Scheduled Compliance Date: Not reported  
Date of Request: Not reported  
Date Response Received: Not reported  
Request Agency: Not reported  
Former Citation: Not reported

Evaluation Date: 20040630  
Evaluation Responsible Agency: State  
Found Violation: Yes  
Evaluation Type Description: COMPLIANCE EVALUATION INSPECTION ON-SITE  
Evaluation Responsible Person Identifier: Not reported  
Evaluation Responsible Sub-Organization: Not reported  
Actual Return to Compliance Date: 20040714  
Scheduled Compliance Date: Not reported  
Date of Request: Not reported  
Date Response Received: Not reported  
Request Agency: Not reported  
Former Citation: Not reported

Evaluation Date: 19980626  
Evaluation Responsible Agency: State  
Found Violation: Yes  
Evaluation Type Description: COMPLIANCE EVALUATION INSPECTION ON-SITE  
Evaluation Responsible Person Identifier: Not reported  
Evaluation Responsible Sub-Organization: Not reported  
Actual Return to Compliance Date: 19991111  
Scheduled Compliance Date: Not reported  
Date of Request: Not reported  
Date Response Received: Not reported  
Request Agency: Not reported  
Former Citation: Not reported

Evaluation Date: 20020206  
Evaluation Responsible Agency: State  
Found Violation: Yes  
Evaluation Type Description: COMPLIANCE EVALUATION INSPECTION ON-SITE  
Evaluation Responsible Person Identifier: Not reported

Map ID  
Direction  
Distance  
Elevation

MAP FINDINGS

Site

Database(s)

EDR ID Number  
EPA ID Number

**AKWAKLAME (Continued)**

**1000147205**

Evaluation Responsible Sub-Organization:	Not reported
Actual Return to Compliance Date:	20020206
Scheduled Compliance Date:	Not reported
Date of Request:	Not reported
Date Response Received:	Not reported
Request Agency:	Not reported
Former Citation:	Not reported
Evaluation Date:	20020206
Evaluation Responsible Agency:	State
Found Violation:	Yes
Evaluation Type Description:	COMPLIANCE EVALUATION INSPECTION ON-SITE
Evaluation Responsible Person Identifier:	Not reported
Evaluation Responsible Sub-Organization:	Not reported
Actual Return to Compliance Date:	20020206
Scheduled Compliance Date:	Not reported
Date of Request:	Not reported
Date Response Received:	Not reported
Request Agency:	Not reported
Former Citation:	Not reported
Evaluation Date:	19990416
Evaluation Responsible Agency:	State
Found Violation:	Yes
Evaluation Type Description:	FOLLOW-UP INSPECTION
Evaluation Responsible Person Identifier:	Not reported
Evaluation Responsible Sub-Organization:	Not reported
Actual Return to Compliance Date:	20000612
Scheduled Compliance Date:	Not reported
Date of Request:	Not reported
Date Response Received:	Not reported
Request Agency:	Not reported
Former Citation:	Not reported
Evaluation Date:	19980626
Evaluation Responsible Agency:	State
Found Violation:	Yes
Evaluation Type Description:	COMPLIANCE EVALUATION INSPECTION ON-SITE
Evaluation Responsible Person Identifier:	Not reported
Evaluation Responsible Sub-Organization:	Not reported
Actual Return to Compliance Date:	19991111
Scheduled Compliance Date:	Not reported
Date of Request:	Not reported
Date Response Received:	Not reported
Request Agency:	Not reported
Former Citation:	Not reported
Evaluation Date:	20040630
Evaluation Responsible Agency:	State
Found Violation:	Yes
Evaluation Type Description:	COMPLIANCE EVALUATION INSPECTION ON-SITE
Evaluation Responsible Person Identifier:	Not reported
Evaluation Responsible Sub-Organization:	Not reported
Actual Return to Compliance Date:	20040714
Scheduled Compliance Date:	Not reported
Date of Request:	Not reported
Date Response Received:	Not reported

Map ID  
Direction  
Distance  
Elevation

MAP FINDINGS

Site

Database(s)

EDR ID Number  
EPA ID Number

**AKWAKLAME (Continued)**

**1000147205**

Request Agency:	Not reported
Former Citation:	Not reported
Evaluation Date:	19980626
Evaluation Responsible Agency:	State
Found Violation:	Yes
Evaluation Type Description:	COMPLIANCE EVALUATION INSPECTION ON-SITE
Evaluation Responsible Person Identifier:	Not reported
Evaluation Responsible Sub-Organization:	Not reported
Actual Return to Compliance Date:	19991111
Scheduled Compliance Date:	Not reported
Date of Request:	Not reported
Date Response Received:	Not reported
Request Agency:	Not reported
Former Citation:	Not reported
Evaluation Date:	19980626
Evaluation Responsible Agency:	State
Found Violation:	Yes
Evaluation Type Description:	COMPLIANCE EVALUATION INSPECTION ON-SITE
Evaluation Responsible Person Identifier:	Not reported
Evaluation Responsible Sub-Organization:	Not reported
Actual Return to Compliance Date:	19991111
Scheduled Compliance Date:	Not reported
Date of Request:	Not reported
Date Response Received:	Not reported
Request Agency:	Not reported
Former Citation:	Not reported
Evaluation Date:	20020528
Evaluation Responsible Agency:	State
Found Violation:	Yes
Evaluation Type Description:	FINANCIAL RECORD REVIEW
Evaluation Responsible Person Identifier:	Not reported
Evaluation Responsible Sub-Organization:	Not reported
Actual Return to Compliance Date:	20020623
Scheduled Compliance Date:	Not reported
Date of Request:	Not reported
Date Response Received:	Not reported
Request Agency:	Not reported
Former Citation:	Not reported
Evaluation Date:	19980626
Evaluation Responsible Agency:	State
Found Violation:	No
Evaluation Type Description:	COMPLIANCE EVALUATION INSPECTION ON-SITE
Evaluation Responsible Person Identifier:	R9STA
Evaluation Responsible Sub-Organization:	Not reported
Actual Return to Compliance Date:	Not reported
Scheduled Compliance Date:	Not reported
Date of Request:	Not reported
Date Response Received:	Not reported
Request Agency:	Not reported
Former Citation:	Not reported
Evaluation Date:	20030521
Evaluation Responsible Agency:	State

Map ID  
Direction  
Distance  
Elevation

MAP FINDINGS

Site

Database(s)

EDR ID Number  
EPA ID Number

**AKWAKLAME (Continued)**

**1000147205**

Found Violation:	Yes
Evaluation Type Description:	COMPLIANCE EVALUATION INSPECTION ON-SITE
Evaluation Responsible Person Identifier:	Not reported
Evaluation Responsible Sub-Organization:	Not reported
Actual Return to Compliance Date:	20030522
Scheduled Compliance Date:	Not reported
Date of Request:	Not reported
Date Response Received:	Not reported
Request Agency:	Not reported
Former Citation:	Not reported
Evaluation Date:	19990416
Evaluation Responsible Agency:	State
Found Violation:	Yes
Evaluation Type Description:	FOLLOW-UP INSPECTION
Evaluation Responsible Person Identifier:	Not reported
Evaluation Responsible Sub-Organization:	Not reported
Actual Return to Compliance Date:	20000612
Scheduled Compliance Date:	Not reported
Date of Request:	Not reported
Date Response Received:	Not reported
Request Agency:	Not reported
Former Citation:	Not reported
Evaluation Date:	19980626
Evaluation Responsible Agency:	State
Found Violation:	Yes
Evaluation Type Description:	COMPLIANCE EVALUATION INSPECTION ON-SITE
Evaluation Responsible Person Identifier:	Not reported
Evaluation Responsible Sub-Organization:	Not reported
Actual Return to Compliance Date:	19991111
Scheduled Compliance Date:	Not reported
Date of Request:	Not reported
Date Response Received:	Not reported
Request Agency:	Not reported
Former Citation:	Not reported
Evaluation Date:	19980626
Evaluation Responsible Agency:	State
Found Violation:	Yes
Evaluation Type Description:	COMPLIANCE EVALUATION INSPECTION ON-SITE
Evaluation Responsible Person Identifier:	Not reported
Evaluation Responsible Sub-Organization:	Not reported
Actual Return to Compliance Date:	19991111
Scheduled Compliance Date:	Not reported
Date of Request:	Not reported
Date Response Received:	Not reported
Request Agency:	Not reported
Former Citation:	Not reported
Evaluation Date:	20000612
Evaluation Responsible Agency:	State
Found Violation:	No
Evaluation Type Description:	NOT A SIGNIFICANT NON-COMPLIER
Evaluation Responsible Person Identifier:	Not reported
Evaluation Responsible Sub-Organization:	Not reported
Actual Return to Compliance Date:	Not reported

Map ID  
Direction  
Distance  
Elevation

MAP FINDINGS

Site

Database(s)

EDR ID Number  
EPA ID Number

**AKWAKLAME (Continued)**

**1000147205**

Scheduled Compliance Date:	Not reported
Date of Request:	Not reported
Date Response Received:	Not reported
Request Agency:	Not reported
Former Citation:	Not reported
Evaluation Date:	20030521
Evaluation Responsible Agency:	State
Found Violation:	Yes
Evaluation Type Description:	COMPLIANCE EVALUATION INSPECTION ON-SITE
Evaluation Responsible Person Identifier:	Not reported
Evaluation Responsible Sub-Organization:	Not reported
Actual Return to Compliance Date:	20030522
Scheduled Compliance Date:	Not reported
Date of Request:	Not reported
Date Response Received:	Not reported
Request Agency:	Not reported
Former Citation:	Not reported
Evaluation Date:	20020206
Evaluation Responsible Agency:	State
Found Violation:	Yes
Evaluation Type Description:	COMPLIANCE EVALUATION INSPECTION ON-SITE
Evaluation Responsible Person Identifier:	Not reported
Evaluation Responsible Sub-Organization:	Not reported
Actual Return to Compliance Date:	20020206
Scheduled Compliance Date:	Not reported
Date of Request:	Not reported
Date Response Received:	Not reported
Request Agency:	Not reported
Former Citation:	Not reported

**HMMD SAN DIEGO:**

Name:	AKWAKLAME
Address:	270 VIA DEL NORTE
City,State,Zip:	OCEANSIDE, CA 92054
Permit Number:	114746
Business Type:	6HK77
EPA Id Number:	CAD020530226
APN:	146-050-66-00
Last HMMD Inspection:	01/12/2005
Facility Telephone:	760-433-9690
Permit Status:	INAC
Permit Expiration:	11/30/2005
Date Last Updated:	11/02/2012
Facility Owner:	Not reported
Facility Mailing Address:	270 VIA DEL NORTE
Facility Mailing City:	OCEANSIDE
Facility Mailing State:	CA
Facility Mailing Zip:	92054-1230
UST Owner:	Not reported
Handle Regulated Hazmat:	Y
Own Or Operate UST:	Not reported
Subject To APSA:	Not reported
Generate Haz Waste:	Not reported

Map ID  
Direction  
Distance  
Elevation

MAP FINDINGS

Site

Database(s)

EDR ID Number  
EPA ID Number

**AKWAKLAME (Continued)**

**1000147205**

Treat Haz Waste: Not reported  
Generate Medical Waste: Not reported

Name: AKWAKLAME  
Address: 270 VIA DEL NORTE  
City,State,Zip: OCEANSIDE, CA 92054  
Permit Number: 114746  
Business Type: 6HK77  
EPA Id Number: CAD020530226  
APN: 146-050-66-00  
Last HMMD Inspection: 01/12/2005  
Facility Telephone: 760-433-9690  
Permit Status: INAC  
Permit Expiration: 11/30/2005  
Date Last Updated: 11/02/2012  
Facility Owner: Not reported  
Facility Mailing Address: 270 VIA DEL NORTE  
Facility Mailing City: OCEANSIDE  
Facility Mailing State: CA  
Facility Mailing Zip: 92054-1230  
UST Owner: Not reported  
Handle Regulated Hazmat: Y  
Own Or Operate UST: Not reported  
Subject To APSA: Not reported  
Generate Haz Waste: Not reported  
Treat Haz Waste: Not reported  
Generate Medical Waste: Not reported

Name: AKWAKLAME  
Address: 270 VIA DEL NORTE  
City,State,Zip: OCEANSIDE, CA 92054  
Permit Number: 114746  
Business Type: 6HK77  
EPA Id Number: CAD020530226  
APN: 146-050-66-00  
Last HMMD Inspection: 01/12/2005  
Facility Telephone: 760-433-9690  
Permit Status: INAC  
Permit Expiration: 11/30/2005  
Date Last Updated: 11/02/2012  
Facility Owner: Not reported  
Facility Mailing Address: 270 VIA DEL NORTE  
Facility Mailing City: OCEANSIDE  
Facility Mailing State: CA  
Facility Mailing Zip: 92054-1230  
UST Owner: Not reported  
Handle Regulated Hazmat: Y  
Own Or Operate UST: Not reported  
Subject To APSA: Not reported  
Generate Haz Waste: Not reported  
Treat Haz Waste: Not reported  
Generate Medical Waste: Not reported

Name: AKWAKLAME  
Address: 270 VIA DEL NORTE  
City,State,Zip: OCEANSIDE, CA 92054  
Permit Number: 114746

Map ID  
Direction  
Distance  
Elevation

MAP FINDINGS

Site

Database(s)

EDR ID Number  
EPA ID Number

**AKWAKLAME (Continued)**

**1000147205**

Business Type: 6HK77  
EPA Id Number: CAD020530226  
APN: 146-050-66-00  
Last HMMD Inspection: 01/12/2005  
Facility Telephone: 760-433-9690  
Permit Status: INAC  
Permit Expiration: 11/30/2005  
Date Last Updated: 11/02/2012  
Facility Owner: Not reported  
Facility Mailing Address: 270 VIA DEL NORTE  
Facility Mailing City: OCEANSIDE  
Facility Mailing State: CA  
Facility Mailing Zip: 92054-1230  
UST Owner: Not reported  
Handle Regulated Hazmat: Y  
Own Or Operate UST: Not reported  
Subject To APSA: Not reported  
Generate Haz Waste: Not reported  
Treat Haz Waste: Not reported  
Generate Medical Waste: Not reported

**FINDS:**

Registry ID: 110002638888

[Click Here for FRS Facility Detail Report:](#)

**Environmental Interest/Information System:**

California Hazardous Waste Tracking System - Datamart (HWTS-DATAMART) provides California with information on hazardous waste shipments for generators, transporters, and treatment, storage, and disposal facilities.

RCRAInfo is a national information system that supports the Resource Conservation and Recovery Act (RCRA) program through the tracking of events and activities related to facilities that generate, transport, and treat, store, or dispose of hazardous waste. RCRAInfo allows RCRA program staff to track the notification, permit, compliance, and corrective action activities required under RCRA.

HAZARDOUS WASTE BIENNIAL REPORTER

[Click this hyperlink](#) while viewing on your computer to access additional FINDS: detail in the EDR Site Report.

**ECHO:**

Envid: 1000147205  
Registry ID: 110002638888  
DFR URL: <http://echo.epa.gov/detailed-facility-report?fid=110002638888>  
Name: AKWAKLAME  
Address: 270 VIA DEL NORTE  
City,State,Zip: OCEANSIDE, CA 92058

**DRYCLEANERS:**

Name: AKWAKLAME  
Address: 270 VIA DEL NORTE  
City,State,Zip: OCEANSIDE, CA 920581230  
EPA Id: CAD020530226  
NAICS Code: 81232  
NAICS Description: Drycleaning and Laundry Services (except Coin-Operated)

Map ID  
Direction  
Distance  
Elevation

MAP FINDINGS

Site

Database(s)

EDR ID Number  
EPA ID Number

**AKWAKLAME (Continued)**

**1000147205**

SIC Code: 7211  
SIC Description: Power Laundries, Family and Commercial  
Create Date: 06/27/1986  
Facility Active: No  
Inactive Date: 09/01/2009  
Facility Addr2: Not reported  
Owner Name: DALE CHAMBERLAIN  
Owner Address: 270 VIA DEL NORTE  
Owner Address 2: Not reported  
Owner Telephone: 6194339690  
Contact Name: LEVIN D STEVENS, ADMN  
Contact Address: 270 VIA DEL NORTE  
Contact Address 2: Not reported  
Contact Telephone: 6194339690  
Contact Fax: 0  
Mailing Name: Not reported  
Mailing Address 1: PO BOX 392  
Mailing Address 2: Not reported  
Mailing City: SOLANA BEACH  
Mailing State: CA  
Mailing Zip: 920750000  
Owner Fax: 0  
Region Code: 4  
Latitude: 33.70105  
Longitude: -117.199623

**HAZNET:**

Name: AKWAKLAME  
Address: 270 VIA DEL NORTE  
Address 2: Not reported  
City,State,Zip: OCEANSIDE, CA 920581230  
Contact: LEVIN D STEVENS, ADMN  
Telephone: 6194339690  
Mailing Name: Not reported  
Mailing Address: PO BOX 392

Year: 2005  
Gepaid: CAD020530226  
TSD EPA ID: CAD008364432  
CA Waste Code: 551 - Laboratory waste chemicals  
Disposal Method: H01 - Transfer Station  
Tons: 3.475

Year: 2005  
Gepaid: CAD020530226  
TSD EPA ID: CAD008364432  
CA Waste Code: -  
Disposal Method: H01 - Transfer Station  
Tons: 2.5

Year: 2005  
Gepaid: CAD020530226  
TSD EPA ID: CAD028409019  
CA Waste Code: 551 - Laboratory waste chemicals  
Disposal Method: H01 - Transfer Station  
Tons: 0.35314

Map ID  
Direction  
Distance  
Elevation

MAP FINDINGS

Site

Database(s)

EDR ID Number  
EPA ID Number

**AKWAKLAME (Continued)**

**1000147205**

Year: 2005  
Gepaid: CAD020530226  
TSD EPA ID: CAD097030933  
CA Waste Code: 551 - Laboratory waste chemicals  
Disposal Method: D99 - Disposal, Other  
Tons: 0.7506

Year: 2005  
Gepaid: CAD020530226  
TSD EPA ID: CAT080033681  
CA Waste Code: 132 - Aqueous solution with metals (< restricted levels and (Alkaline solution (pH >= 12.5) with metals))  
Disposal Method: T01 - Treatment, Tank  
Tons: 72.141

Year: 2005  
Gepaid: CAD020530226  
TSD EPA ID: CAD028409019  
CA Waste Code: 221 - Waste oil and mixed oil  
Disposal Method: H01 - Transfer Station  
Tons: 0.057

Year: 2005  
Gepaid: CAD020530226  
TSD EPA ID: CAT080033681  
CA Waste Code: 551 - Laboratory waste chemicals  
Disposal Method: D80 - Disposal, Land Fill  
Tons: 0.34155

Year: 2005  
Gepaid: CAD020530226  
TSD EPA ID: CAT080013352  
CA Waste Code: 214 - Unspecified solvent mixture  
Disposal Method: R01 - Recycler  
Tons: 0.45

Year: 2005  
Gepaid: CAD020530226  
TSD EPA ID: OKD065438376  
CA Waste Code: 711 - Liquids with cyanides >= 1,000 Mg./L  
Disposal Method: -  
Tons: 14.178

Year: 2005  
Gepaid: CAD020530226  
TSD EPA ID: OKD065438376  
CA Waste Code: 711 - Liquids with cyanides >= 1,000 Mg./L  
Disposal Method: D80 - Disposal, Land Fill  
Tons: 16.68

[Click this hyperlink](#) while viewing on your computer to access 14 additional CA HAZNET: record(s) in the EDR Site Report.

Additional Info:

Year: 2004  
Gen EPA ID: CAD020530226

Map ID  
Direction  
Distance  
Elevation

MAP FINDINGS

Site

Database(s)

EDR ID Number  
EPA ID Number

**AKWAKLAME (Continued)**

**1000147205**

Shipment Date: 20041206  
Creation Date: 2/17/2005 18:31:05  
Receipt Date: 20041207  
Manifest ID: 99488969  
Trans EPA ID: UTD988072401  
Trans Name: IBI SECURE TRANSPORT  
Trans 2 EPA ID: Not reported  
Trans 2 Name: Not reported  
TSDf EPA ID: AZD980695332  
Trans Name: GANNON AND SCOTT  
TSDf Alt EPA ID: Not reported  
TSDf Alt Name: Not reported  
Waste Code Description: - Not reported  
RCRA Code: F007  
Meth Code: R01 - Recycler  
Quantity Tons: 2.116  
Waste Quantity: 4232  
Quantity Unit: P  
Additional Code 1: Not reported  
Additional Code 2: Not reported  
Additional Code 3: Not reported  
Additional Code 4: Not reported  
Additional Code 5: Not reported

Shipment Date: 20041123  
Creation Date: 2/17/2005 18:31:05  
Receipt Date: 20041124  
Manifest ID: 98377248  
Trans EPA ID: UTD988072401  
Trans Name: IBI SECURE TRANSPORT  
Trans 2 EPA ID: Not reported  
Trans 2 Name: Not reported  
TSDf EPA ID: AZD980695332  
Trans Name: GANNON AND SCOTT  
TSDf Alt EPA ID: Not reported  
TSDf Alt Name: Not reported  
Waste Code Description: - Not reported  
RCRA Code: F007  
Meth Code: R01 - Recycler  
Quantity Tons: 1.999  
Waste Quantity: 3998  
Quantity Unit: P  
Additional Code 1: Not reported  
Additional Code 2: Not reported  
Additional Code 3: Not reported  
Additional Code 4: Not reported  
Additional Code 5: Not reported

Shipment Date: 20041108  
Creation Date: 1/20/2005 18:31:32  
Receipt Date: 20041109  
Manifest ID: 98377247  
Trans EPA ID: UTD988072401  
Trans Name: IBI SECURED TRANSPORT  
Trans 2 EPA ID: Not reported  
Trans 2 Name: Not reported  
TSDf EPA ID: AZD980695332

Map ID  
Direction  
Distance  
Elevation

MAP FINDINGS

Site

Database(s)

EDR ID Number  
EPA ID Number

**AKWAKLAME (Continued)**

**1000147205**

Trans Name:	GANNON AND SCOTT
TSDF Alt EPA ID:	Not reported
TSDF Alt Name:	Not reported
Waste Code Description:	- Not reported
RCRA Code:	F007
Meth Code:	R01 - Recycler
Quantity Tons:	1.213
Waste Quantity:	2426
Quantity Unit:	P
Additional Code 1:	Not reported
Additional Code 2:	Not reported
Additional Code 3:	Not reported
Additional Code 4:	Not reported
Additional Code 5:	Not reported
Shipment Date:	20041025
Creation Date:	12/31/2004 18:31:40
Receipt Date:	20041026
Manifest ID:	98377246
Trans EPA ID:	UTD988072401
Trans Name:	IBI SECURE TRANSPORT
Trans 2 EPA ID:	Not reported
Trans 2 Name:	Not reported
TSDF EPA ID:	AZD980695332
Trans Name:	GANNON AND SCOTT
TSDF Alt EPA ID:	Not reported
TSDF Alt Name:	Not reported
Waste Code Description:	- Not reported
RCRA Code:	F007
Meth Code:	R01 - Recycler
Quantity Tons:	0.3675
Waste Quantity:	735
Quantity Unit:	P
Additional Code 1:	Not reported
Additional Code 2:	Not reported
Additional Code 3:	Not reported
Additional Code 4:	Not reported
Additional Code 5:	Not reported
Shipment Date:	20040827
Creation Date:	12/28/2004 14:46:39
Receipt Date:	20040828
Manifest ID:	98377245
Trans EPA ID:	NYD980769947
Trans Name:	HAZMAT ENVIRONMENTAL GROUP
Trans 2 EPA ID:	Not reported
Trans 2 Name:	Not reported
TSDF EPA ID:	AZD980695332
Trans Name:	GANNON AND SCOTT
TSDF Alt EPA ID:	Not reported
TSDF Alt Name:	Not reported
Waste Code Description:	- Not reported
RCRA Code:	F007
Meth Code:	R01 - Recycler
Quantity Tons:	1.601
Waste Quantity:	3202
Quantity Unit:	P

Map ID  
Direction  
Distance  
Elevation

MAP FINDINGS

Site

Database(s)

EDR ID Number  
EPA ID Number

**AKWAKLAME (Continued)**

1000147205

Additional Code 1: Not reported  
Additional Code 2: Not reported  
Additional Code 3: Not reported  
Additional Code 4: Not reported  
Additional Code 5: Not reported

Additional Info:

Year: 1999  
Gen EPA ID: CAD020530226

Shipment Date: 19990604  
Creation Date: 8/19/1999 0:00:00  
Receipt Date: 19990614  
Manifest ID: 95137572  
Trans EPA ID: OHD009865825  
Trans Name: Not reported  
Trans 2 EPA ID: Not reported  
Trans 2 Name: Not reported  
TSDf EPA ID: MAD001020775  
Trans Name: Not reported  
TSDf Alt EPA ID: Not reported  
TSDf Alt Name: Not reported  
Waste Code Description: 181 - Other inorganic solid waste Organics  
RCRA Code: Not reported  
Meth Code: - Not reported  
Quantity Tons: 7.8  
Waste Quantity: 15600  
Quantity Unit: P  
Additional Code 1: Not reported  
Additional Code 2: Not reported  
Additional Code 3: Not reported  
Additional Code 4: Not reported  
Additional Code 5: Not reported

Shipment Date: 19990604  
Creation Date: 8/19/1999 0:00:00  
Receipt Date: 19990614  
Manifest ID: 95137572  
Trans EPA ID: OHD009865825  
Trans Name: Not reported  
Trans 2 EPA ID: Not reported  
Trans 2 Name: Not reported  
TSDf EPA ID: MAD001020775  
Trans Name: Not reported  
TSDf Alt EPA ID: Not reported  
TSDf Alt Name: Not reported  
Waste Code Description: - Not reported  
RCRA Code: Not reported  
Meth Code: - Not reported  
Quantity Tons: 10.2025  
Waste Quantity: 20405  
Quantity Unit: P  
Additional Code 1: Not reported  
Additional Code 2: Not reported  
Additional Code 3: Not reported  
Additional Code 4: Not reported  
Additional Code 5: Not reported

Map ID  
Direction  
Distance  
Elevation

MAP FINDINGS

Site

Database(s)

EDR ID Number  
EPA ID Number

**AKWAKLAME (Continued)**

**1000147205**

Shipment Date: 19990427  
Creation Date: 7/13/1999 0:00:00  
Receipt Date: 19990503  
Manifest ID: 95137571  
Trans EPA ID: OHD009865825  
Trans Name: Not reported  
Trans 2 EPA ID: Not reported  
Trans 2 Name: Not reported  
TSDf EPA ID: MAD001020775  
Trans Name: Not reported  
TSDf Alt EPA ID: Not reported  
TSDf Alt Name: Not reported  
Waste Code Description: 181 - Other inorganic solid waste Organics  
RCRA Code: Not reported  
Meth Code: R01 - Recycler  
Quantity Tons: 15.86  
Waste Quantity: 31720  
Quantity Unit: P  
Additional Code 1: Not reported  
Additional Code 2: Not reported  
Additional Code 3: Not reported  
Additional Code 4: Not reported  
Additional Code 5: Not reported

Additional Info:

Year: 2005  
Gen EPA ID: CAD020530226

Shipment Date: 20051026  
Creation Date: 7/12/2006 18:30:47  
Receipt Date: 20051028  
Manifest ID: 24207746  
Trans EPA ID: CAD082699562  
Trans Name: NRC ENVIRONMENTAL SERVICES  
Trans 2 EPA ID: Not reported  
Trans 2 Name: Not reported  
TSDf EPA ID: CAD028409019  
Trans Name: CROSBY & OVERTON INC  
TSDf Alt EPA ID: CAD028409019  
TSDf Alt Name: Not reported  
Waste Code Description: 551 - Laboratory waste chemicals 561 Detergent and soap  
RCRA Code: P098  
Meth Code: H01 - Transfer Station  
Quantity Tons: 0.053  
Waste Quantity: 106  
Quantity Unit: P  
Additional Code 1: Not reported  
Additional Code 2: Not reported  
Additional Code 3: Not reported  
Additional Code 4: Not reported  
Additional Code 5: Not reported

Shipment Date: 20051004  
Creation Date: 12/22/2006 18:30:28  
Receipt Date: 20051012  
Manifest ID: 24128892  
Trans EPA ID: CAD082699562

Map ID  
Direction  
Distance  
Elevation

MAP FINDINGS

Site

Database(s)

EDR ID Number  
EPA ID Number

**AKWAKLAME (Continued)**

**1000147205**

Trans Name:	NRC ENVIRONMENTAL SERVICES
Trans 2 EPA ID:	Not reported
Trans 2 Name:	Not reported
TSDf EPA ID:	CAT080033681
Trans Name:	D/K ENVIRONMENTAL
TSDf Alt EPA ID:	CAT080033681
TSDf Alt Name:	Not reported
Waste Code Description:	181 - Other inorganic solid waste Organics
RCRA Code:	F007
Meth Code:	D80 - Disposal, Land Fill
Quantity Tons:	0.175
Waste Quantity:	350
Quantity Unit:	P
Additional Code 1:	Not reported
Additional Code 2:	Not reported
Additional Code 3:	Not reported
Additional Code 4:	Not reported
Additional Code 5:	Not reported
Shipment Date:	20050928
Creation Date:	3/10/2006 10:49:15
Receipt Date:	20050929
Manifest ID:	24128883
Trans EPA ID:	CAD082699562
Trans Name:	NRC ENVIRONMENTAL SERVICES
Trans 2 EPA ID:	Not reported
Trans 2 Name:	Not reported
TSDf EPA ID:	CAD008364432
Trans Name:	RHO-CHEM CORP
TSDf Alt EPA ID:	CAD008364432
TSDf Alt Name:	Not reported
Waste Code Description:	551 - Laboratory waste chemicals 561 Detergent and soap
RCRA Code:	Not reported
Meth Code:	H01 - Transfer Station
Quantity Tons:	2.6
Waste Quantity:	5200
Quantity Unit:	P
Additional Code 1:	Not reported
Additional Code 2:	Not reported
Additional Code 3:	Not reported
Additional Code 4:	Not reported
Additional Code 5:	Not reported
Shipment Date:	20050928
Creation Date:	3/10/2006 10:49:15
Receipt Date:	20050929
Manifest ID:	24128883
Trans EPA ID:	CAD082699562
Trans Name:	NRC ENVIRONMENTAL SERVICES
Trans 2 EPA ID:	Not reported
Trans 2 Name:	Not reported
TSDf EPA ID:	CAD008364432
Trans Name:	RHO-CHEM CORP
TSDf Alt EPA ID:	CAD008364432
TSDf Alt Name:	Not reported
Waste Code Description:	551 - Laboratory waste chemicals 561 Detergent and soap
RCRA Code:	Not reported

Map ID  
Direction  
Distance  
Elevation

MAP FINDINGS

Site

Database(s)

EDR ID Number  
EPA ID Number

**AKWAKLAME (Continued)**

**1000147205**

Meth Code:	H01 - Transfer Station
Quantity Tons:	0.8
Waste Quantity:	1600
Quantity Unit:	P
Additional Code 1:	Not reported
Additional Code 2:	Not reported
Additional Code 3:	Not reported
Additional Code 4:	Not reported
Additional Code 5:	Not reported
Shipment Date:	20050928
Creation Date:	3/10/2006 10:49:15
Receipt Date:	20050929
Manifest ID:	24128883
Trans EPA ID:	CAD082699562
Trans Name:	NRC ENVIRONMENTAL SERVICES
Trans 2 EPA ID:	Not reported
Trans 2 Name:	Not reported
TSDf EPA ID:	CAD008364432
Trans Name:	RHO-CHEM CORP
TSDf Alt EPA ID:	CAD008364432
TSDf Alt Name:	Not reported
Waste Code Description:	551 - Laboratory waste chemicals 561 Detergent and soap
RCRA Code:	Not reported
Meth Code:	H01 - Transfer Station
Quantity Tons:	0.075
Waste Quantity:	150
Quantity Unit:	P
Additional Code 1:	Not reported
Additional Code 2:	Not reported
Additional Code 3:	Not reported
Additional Code 4:	Not reported
Additional Code 5:	Not reported
Shipment Date:	20050928
Creation Date:	3/10/2006 10:49:15
Receipt Date:	20050930
Manifest ID:	24128885
Trans EPA ID:	CAD082699562
Trans Name:	NRC ENVIRONMENTAL SERVICES
Trans 2 EPA ID:	Not reported
Trans 2 Name:	Not reported
TSDf EPA ID:	CAD008364432
Trans Name:	RHO-CHEM CORP
TSDf Alt EPA ID:	CAD008364432
TSDf Alt Name:	Not reported
Waste Code Description:	- Not reported
RCRA Code:	D008
Meth Code:	H01 - Transfer Station
Quantity Tons:	2.5
Waste Quantity:	5000
Quantity Unit:	P
Additional Code 1:	Not reported
Additional Code 2:	Not reported
Additional Code 3:	Not reported
Additional Code 4:	Not reported
Additional Code 5:	Not reported

Map ID  
Direction  
Distance  
Elevation

MAP FINDINGS

Site

Database(s)

EDR ID Number  
EPA ID Number

**AKWAKLAME (Continued)**

**1000147205**

Shipment Date: 20050921  
Creation Date: 8/23/2006 18:35:03  
Receipt Date: 20050922  
Manifest ID: 24207662  
Trans EPA ID: CAD082699562  
Trans Name: NRC ENVIRONMENTAL SERVICES  
Trans 2 EPA ID: Not reported  
Trans 2 Name: Not reported  
TSDf EPA ID: CAT080033681  
Trans Name: D-K ENVIRONMENTAL  
TSDf Alt EPA ID: CAT080033681  
TSDf Alt Name: Not reported  
Waste Code Description: 551 - Laboratory waste chemicals 561 Detergent and soap  
RCRA Code: Not reported  
Meth Code: D80 - Disposal, Land Fill  
Quantity Tons: 0.0015  
Waste Quantity: 3  
Quantity Unit: P  
Additional Code 1: Not reported  
Additional Code 2: Not reported  
Additional Code 3: Not reported  
Additional Code 4: Not reported  
Additional Code 5: Not reported

Shipment Date: 20050921  
Creation Date: 8/23/2006 18:35:03  
Receipt Date: 20050922  
Manifest ID: 24207668  
Trans EPA ID: CAD082699562  
Trans Name: NRC ENVIRONMENTAL SERVICES  
Trans 2 EPA ID: Not reported  
Trans 2 Name: Not reported  
TSDf EPA ID: CAT080033681  
Trans Name: D-K ENVIRONMENTAL  
TSDf Alt EPA ID: CAT080033681  
TSDf Alt Name: Not reported  
Waste Code Description: 551 - Laboratory waste chemicals 561 Detergent and soap  
RCRA Code: Not reported  
Meth Code: D80 - Disposal, Land Fill  
Quantity Tons: 0.075  
Waste Quantity: 150  
Quantity Unit: P  
Additional Code 1: Not reported  
Additional Code 2: Not reported  
Additional Code 3: Not reported  
Additional Code 4: Not reported  
Additional Code 5: Not reported

Shipment Date: 20050921  
Creation Date: 8/23/2006 18:35:03  
Receipt Date: 20050922  
Manifest ID: 24207668  
Trans EPA ID: CAD082699562  
Trans Name: NRC ENVIRONMENTAL SERVICES  
Trans 2 EPA ID: Not reported  
Trans 2 Name: Not reported  
TSDf EPA ID: CAT080033681

Map ID  
Direction  
Distance  
Elevation

MAP FINDINGS

Site

Database(s)

EDR ID Number  
EPA ID Number

**AKWAKLAME (Continued)**

**1000147205**

Trans Name: D-K ENVIRONMENTAL  
TSDf Alt EPA ID: CAT080033681  
TSDf Alt Name: Not reported  
Waste Code Description: 551 - Laboratory waste chemicals 561 Detergent and soap  
RCRA Code: Not reported  
Meth Code: D80 - Disposal, Land Fill  
Quantity Tons: 0.05  
Waste Quantity: 100  
Quantity Unit: P  
Additional Code 1: Not reported  
Additional Code 2: Not reported  
Additional Code 3: Not reported  
Additional Code 4: Not reported  
Additional Code 5: Not reported

Shipment Date: 20050921  
Creation Date: 8/23/2006 18:35:03  
Receipt Date: 20050922  
Manifest ID: 24207668  
Trans EPA ID: CAD082699562  
Trans Name: NRC ENVIRONMENTAL SERVICES  
Trans 2 EPA ID: Not reported  
Trans 2 Name: Not reported  
TSDf EPA ID: CAT080033681  
Trans Name: D-K ENVIRONMENTAL  
TSDf Alt EPA ID: CAT080033681  
TSDf Alt Name: Not reported  
Waste Code Description: 551 - Laboratory waste chemicals 561 Detergent and soap  
RCRA Code: D002  
Meth Code: R01 - Recycler  
Quantity Tons: 0.06255  
Waste Quantity: 15  
Quantity Unit: G  
Additional Code 1: Not reported  
Additional Code 2: Not reported  
Additional Code 3: Not reported  
Additional Code 4: Not reported  
Additional Code 5: Not reported

Additional Info:

Year: 2000  
Gen EPA ID: CAD020530226

Shipment Date: 20000907  
Creation Date: 10/23/2000 0:00:00  
Receipt Date: 20000908  
Manifest ID: 99251278  
Trans EPA ID: CAD982030173  
Trans Name: Not reported  
Trans 2 EPA ID: Not reported  
Trans 2 Name: Not reported  
TSDf EPA ID: CAD077182293  
Trans Name: Not reported  
TSDf Alt EPA ID: Not reported  
TSDf Alt Name: Not reported  
Waste Code Description: 171 - Metal sludge (see 121  
RCRA Code: F006

Map ID  
Direction  
Distance  
Elevation

MAP FINDINGS

Site

Database(s)

EDR ID Number  
EPA ID Number

**AKWAKLAME (Continued)**

**1000147205**

Meth Code: R01 - Recycler  
Quantity Tons: 1.47  
Waste Quantity: 2940  
Quantity Unit: P  
Additional Code 1: Not reported  
Additional Code 2: Not reported  
Additional Code 3: Not reported  
Additional Code 4: Not reported  
Additional Code 5: Not reported

Shipment Date: 20000124  
Creation Date: 4/4/2000 0:00:00  
Receipt Date: 20000131  
Manifest ID: 95137573  
Trans EPA ID: OHD009865825  
Trans Name: Not reported  
Trans 2 EPA ID: Not reported  
Trans 2 Name: Not reported  
TSDf EPA ID: MA0001020775  
Trans Name: Not reported  
TSDf Alt EPA ID: Not reported  
TSDf Alt Name: Not reported  
Waste Code Description: - Not reported  
RCRA Code: Not reported  
Meth Code: - Not reported  
Quantity Tons: 6.19  
Waste Quantity: 12380  
Quantity Unit: P  
Additional Code 1: Not reported  
Additional Code 2: Not reported  
Additional Code 3: Not reported  
Additional Code 4: Not reported  
Additional Code 5: Not reported

Shipment Date: 20000124  
Creation Date: 4/4/2000 0:00:00  
Receipt Date: 20000131  
Manifest ID: 95137573  
Trans EPA ID: OHD009865825  
Trans Name: Not reported  
Trans 2 EPA ID: Not reported  
Trans 2 Name: Not reported  
TSDf EPA ID: MA0001020775  
Trans Name: Not reported  
TSDf Alt EPA ID: Not reported  
TSDf Alt Name: Not reported  
Waste Code Description: 181 - Other inorganic solid waste Organics  
RCRA Code: Not reported  
Meth Code: - Not reported  
Quantity Tons: 2.66  
Waste Quantity: 5320  
Quantity Unit: P  
Additional Code 1: Not reported  
Additional Code 2: Not reported  
Additional Code 3: Not reported  
Additional Code 4: Not reported  
Additional Code 5: Not reported

Map ID  
Direction  
Distance  
Elevation

MAP FINDINGS

Site

Database(s)

EDR ID Number  
EPA ID Number

**AKWAKLAME (Continued)**

**1000147205**

ICE:

Envirostor ID: 3000113  
Name: AKWAKLAME  
Address: 270 VIA DEL NORTE  
City,State,Zip: OCEANSIDE, CA 92058  
EPA ID: CAD020530226  
Site Type: INSPECTION  
Facility Status: No Action

Enforcement:

Action Type: Consent Order with Enforcement and Settlement - Federal CA/FO (385)  
Action Date: 01/04/2001

Inspection:

Action Type: Follow-up Inspection - Standardized Permit  
Action Date: 04/16/1999  
Violation Class: Class 1, Class 2  
RTC Date: 06/12/2000

Action Type: Compliance Evaluation Inspection - Standardized Permit  
Action Date: 06/25/2001  
Violation Class: Class 2, Minor  
RTC Date: 07/26/2001

Action Type: Compliance Evaluation Inspection - Standardized Permit  
Action Date: 06/30/2004  
Violation Class: Class 2, Minor  
RTC Date: 07/14/2004

Action Type: Financial Records Review - Treatment, Storage and Disposal  
Action Date: 05/28/2002  
Violation Class: Minor  
RTC Date: 06/23/2002

Action Type: Compliance Evaluation Inspection - Standardized Permit  
Action Date: 06/26/1998  
Violation Class: Class 1, Class 2, Minor  
RTC Date: 11/11/1999

Action Type: Compliance Evaluation Inspection - Standardized Permit  
Action Date: 02/06/2002  
Violation Class: Class 2, Minor  
RTC Date: 02/06/2002

Action Type: Financial Records Review - Treatment, Storage and Disposal  
Action Date: 05/21/2003  
Violation Class: No Violations  
RTC Date: Not reported

Action Type: Financial Records Review - Standardized Permit  
Action Date: 02/20/2002  
Violation Class: No Violations  
RTC Date: Not reported

Action Type: Financial Records Review - Treatment, Storage and Disposal  
Action Date: 06/23/2004  
Violation Class: No Violations

Map ID  
Direction  
Distance  
Elevation

MAP FINDINGS

Site

Database(s)

EDR ID Number  
EPA ID Number

**AKWAKLAME (Continued)**

**1000147205**

RTC Date: Not reported  
Action Type: Compliance Evaluation Inspection - Standardized Permit  
Action Date: 05/21/2003  
Violation Class: Minor  
RTC Date: 05/22/2003

HWP:

EPA ID: CAD020530226  
Name: AKWAKLAME  
Address: 270 VIA DEL NORTE  
Cleanup Status: CLOSED  
Latitude: 33.21194  
Longitude: -117.3517  
Facility Type: Historical - Non-Operating  
Facility Size: Not reported  
Supervisor: Not reported  
Site Code: 400694  
Senate District: 38  
Assembly District: 77  
Public Information Officer: Not reported  
Commercial Offsite Facility Types: Not reported  
Quarterly Update: Not reported  
Project Manager Lead: Not reported  
Project Manager: Not reported  
Permit Type: Standardized  
Permit Effective Date: Not reported  
Permit Expiration Date: Not reported  
Calenviroscreen Score: 51-55%  
Total Planned Hours: Not reported  
Total Planned Amount: Not reported  
Total Actual Hours: Not reported

Activities:

EPA ID: CAD020530226  
Facility Type: Historical - Non-Operating  
Facility Name: AKWAKLAME  
Project Manager: Not reported  
Project Manager Lead: Not reported  
Supervisor: Not reported  
Facility Status: CLOSED  
Activity Type: New Operating Permit  
Permit Being Renewed: Not reported  
Permit Being Modified: Not reported  
Final Date: 2000-10-31 00:00:00  
Type: STND  
Title Description: Imported 12/2011:STPERMIT1  
Due Date: Not reported  
Comments: Not reported  
Unit Names: DRUMSTORAGEAREA, FURNACEYARD, PALLADIUMRECOVERY, REGENERATIONAREA,  
RESINAREA, SOLIDWASTESTORAGE, TANKS10/22,  
TANKWASTE/CYLINDERWASTEWATER, TRANSFERAREA  
Event Description: New Operating Permit - APPLICATION PART B RECEIVED  
Actual Date: 05/01/2000

EPA ID: CAD020530226

Map ID  
Direction  
Distance  
Elevation

MAP FINDINGS

Site

Database(s)

EDR ID Number  
EPA ID Number

**AKWAKLAME (Continued)**

**1000147205**

Facility Type: Historical - Non-Operating  
Facility Name: AKWAKLAME  
Project Manager: Not reported  
Project Manager Lead: Not reported  
Supervisor: Not reported  
Facility Status: CLOSED  
Activity Type: New Operating Permit  
Permit Being Renewed: Not reported  
Permit Being Modified: Not reported  
Final Date: 2000-10-31 00:00:00  
Type: STND  
Title Description: Imported 12/2011:STPERMIT1  
Due Date: Not reported  
Comments: Not reported  
Unit Names: DRUMSTORAGEAREA, FURNACEYARD, PALLADIUMRECOVERY, REGENERATIONAREA/  
RESINAREA, SOLIDWASTESTORAGE, TANKS10/22,  
TANKWASTE/CYLINDERWASTEWATER, TRANSFERAREA  
Event Description: New Operating Permit - TECHNICAL COMPLETE LETTER  
Actual Date: 08/22/2000  
EPA ID: CAD020530226  
Facility Type: Historical - Non-Operating  
Facility Name: AKWAKLAME  
Project Manager: Not reported  
Project Manager Lead: Not reported  
Supervisor: Not reported  
Facility Status: CLOSED  
Activity Type: New Operating Permit  
Permit Being Renewed: Not reported  
Permit Being Modified: Not reported  
Final Date: 2000-10-31 00:00:00  
Type: STND  
Title Description: Imported 12/2011:STPERMIT1  
Due Date: Not reported  
Comments: Not reported  
Unit Names: DRUMSTORAGEAREA, FURNACEYARD, PALLADIUMRECOVERY, REGENERATIONAREA/  
RESINAREA, SOLIDWASTESTORAGE, TANKS10/22,  
TANKWASTE/CYLINDERWASTEWATER, TRANSFERAREA  
Event Description: New Operating Permit - FINAL PERMIT (EFFECTIVE)  
Actual Date: 10/31/2000  
EPA ID: CAD020530226  
Facility Type: Historical - Non-Operating  
Facility Name: AKWAKLAME  
Project Manager: Not reported  
Project Manager Lead: Not reported  
Supervisor: Not reported  
Facility Status: CLOSED  
Activity Type: New Operating Permit  
Permit Being Renewed: Not reported  
Permit Being Modified: Not reported  
Final Date: 2000-10-31 00:00:00  
Type: STND  
Title Description: Imported 12/2011:STPERMIT1  
Due Date: Not reported  
Comments: Not reported  
Unit Names: DRUMSTORAGEAREA, FURNACEYARD, PALLADIUMRECOVERY, REGENERATIONAREA/

Map ID  
Direction  
Distance  
Elevation

MAP FINDINGS

Site

Database(s)

EDR ID Number  
EPA ID Number

**AKWAKLAME (Continued)**

**1000147205**

Event Description: RESINAREA, SOLIDWASTESTORAGE, TANKS10/22,  
TANKWASTE/CYLINDERWASTEWATER, TRANSFERAREA  
Actual Date: New Operating Permit - FINAL PERMIT  
10/31/2000

EPA ID: CAD020530226  
Facility Type: Historical - Non-Operating  
Facility Name: AKWAKLAME  
Project Manager: Not reported  
Project Manager Lead: Not reported  
Supervisor: Not reported  
Facility Status: CLOSED  
Activity Type: New Operating Permit  
Permit Being Renewed: Not reported  
Permit Being Modified: Not reported  
Final Date: 2000-10-31 00:00:00  
Type: STND  
Title Description: Imported 12/2011:STPERMIT1  
Due Date: Not reported  
Comments: Not reported  
Unit Names: DRUMSTORAGEAREA, FURNACEYARD, PALLADIUMRECOVERY, REGENERATIONAREA,  
RESINAREA, SOLIDWASTESTORAGE, TANKS10/22,  
TANKWASTE/CYLINDERWASTEWATER, TRANSFERAREA

Event Description: New Operating Permit - PUBLIC COMMENT (BEGIN)  
Actual Date: 08/31/2000

Closure:  
EPA ID: CAD020530226  
Facility Type: Historical - Non-Operating  
Facility Name: AKWAKLAME  
Project Manager: Not reported  
Project Manager Lead: Not reported  
Supervisor: Not reported  
Facility Size: Not reported  
Facility Status: CLOSED  
Activity Type: Closure Final  
Final Date: Not reported  
Type: STND  
Title Description: Closure  
Due Date: Not reported  
Comments: Not reported  
Unit Names: DRUMSTORAGEAREA, FURNACEYARD, PALLADIUMRECOVERY, REGENERATIONAREA,  
RESINAREA, SOLIDWASTESTORAGE, TANKS10/22,  
TANKWASTE/CYLINDERWASTEWATER, TRANSFERAREA

Event Description: Closure Final - ISSUE CLOSURE VERIFICATION  
Actual Date: 02/06/2006

Alias:  
EPA ID: CAD020530226  
Facility Type: Historical - Non-Operating  
Facility Name: AKWAKLAME  
Facility Status: CLOSED  
Project Manager: Not reported  
Project Manager Lead: Not reported  
Supervisor: Not reported  
Alias Type: FRS

Map ID  
Direction  
Distance  
Elevation

MAP FINDINGS

Site

Database(s)

EDR ID Number  
EPA ID Number

**AKWAKLAME (Continued)**

**1000147205**

Alias: 110002638888  
EPA ID: CAD020530226  
Facility Type: Historical - Non-Operating  
Facility Name: AKWAKLAME  
Facility Status: CLOSED  
Project Manager: Not reported  
Project Manager Lead: Not reported  
Supervisor: Not reported  
Alias Type: Project Code (Site Code)  
Alias: 400694

**HWTS:**

Name: AKWAKLAME  
Address: 270 VIA DEL NORTE  
Address 2: Not reported  
City,State,Zip: OCEANSIDE, CA 92058  
EPA ID: CAD020530226  
Inactive Date: 09/01/2009  
Create Date: 06/27/1986  
Last Act Date: Not reported  
Mailing Name: Not reported  
Mailing Address: PO BOX 392  
Mailing Address 2: Not reported  
Mailing City,State,Zip: SOLANA BEACH, CA 920750000  
Owner Name: DALE CHAMBERLAIN  
Owner Address: 270 VIA DEL NORTE  
Owner Address 2: Not reported  
Owner City,State,Zip: OCEANSIDE, CA 920540000  
Contact Name: LEVIN D STEVENS, ADMN  
Contact Address: 270 VIA DEL NORTE  
Contact Address 2: Not reported  
City,State,Zip: OCEANSIDE, CA 920540000  
Facility Status: Inactive  
Facility Type: PERMANENT  
Category: FEDERAL  
Latitude: 33.70105  
Longitude: -117.199623

**NAICS:**

EPA ID: CAD020530226  
Create Date: 2004-10-20 10:23:57.043  
NAICS Code: 81232  
NAICS Description: Drycleaning and Laundry Services (except Coin-Operated)  
Issued EPA ID Date: 1986-06-27 00:00:00  
Inactive Date: 2009-09-01 00:00:00  
Facility Name: AKWAKLAME  
Facility Address: 270 VIA DEL NORTE  
Facility Address 2: Not reported  
Facility City: OCEANSIDE  
Facility County: Not reported  
Facility State: CA  
Facility Zip: 920581230

Count: 2 records.

ORPHAN SUMMARY

<u>City</u>	<u>EDR ID</u>	<u>Site Name</u>	<u>Site Address</u>	<u>Zip</u>	<u>Database(s)</u>
OCEANSIDE	S100733348	IVEY RANCH INC	MESA DR	92056	SAN DIEGO CO. SAM, San Diego Co. HMMD
OCEANSIDE	S123785073	OCEANSIDE SITE DISCOVERY	STUDY AREA BOUNDED BY OCEANSID	92054	RESPONSE, ENVIROSTOR

# GOVERNMENT RECORDS SEARCHED / DATA CURRENCY TRACKING

To maintain currency of the following federal and state databases, EDR contacts the appropriate governmental agency on a monthly or quarterly basis, as required.

**Number of Days to Update:** Provides confirmation that EDR is reporting records that have been updated within 90 days from the date the government agency made the information available to the public.

## **STANDARD ENVIRONMENTAL RECORDS**

### ***Lists of Federal NPL (Superfund) sites***

#### **NPL: National Priority List**

National Priorities List (Superfund). The NPL is a subset of CERCLIS and identifies over 1,200 sites for priority cleanup under the Superfund Program. NPL sites may encompass relatively large areas. As such, EDR provides polygon coverage for over 1,000 NPL site boundaries produced by EPA's Environmental Photographic Interpretation Center (EPIC) and regional EPA offices.

Date of Government Version: 07/26/2022	Source: EPA
Date Data Arrived at EDR: 08/02/2022	Telephone: N/A
Date Made Active in Reports: 08/22/2022	Last EDR Contact: 09/01/2022
Number of Days to Update: 20	Next Scheduled EDR Contact: 10/10/2022
	Data Release Frequency: Quarterly

#### **NPL Site Boundaries**

##### **Sources:**

EPA's Environmental Photographic Interpretation Center (EPIC)  
Telephone: 202-564-7333

EPA Region 1  
Telephone 617-918-1143

EPA Region 6  
Telephone: 214-655-6659

EPA Region 3  
Telephone 215-814-5418

EPA Region 7  
Telephone: 913-551-7247

EPA Region 4  
Telephone 404-562-8033

EPA Region 8  
Telephone: 303-312-6774

EPA Region 5  
Telephone 312-886-6686

EPA Region 9  
Telephone: 415-947-4246

EPA Region 10  
Telephone 206-553-8665

#### **Proposed NPL: Proposed National Priority List Sites**

A site that has been proposed for listing on the National Priorities List through the issuance of a proposed rule in the Federal Register. EPA then accepts public comments on the site, responds to the comments, and places on the NPL those sites that continue to meet the requirements for listing.

Date of Government Version: 07/26/2022	Source: EPA
Date Data Arrived at EDR: 08/02/2022	Telephone: N/A
Date Made Active in Reports: 08/22/2022	Last EDR Contact: 09/01/2022
Number of Days to Update: 20	Next Scheduled EDR Contact: 10/10/2022
	Data Release Frequency: Quarterly

#### **NPL LIENS: Federal Superfund Liens**

Federal Superfund Liens. Under the authority granted the USEPA by CERCLA of 1980, the USEPA has the authority to file liens against real property in order to recover remedial action expenditures or when the property owner received notification of potential liability. USEPA compiles a listing of filed notices of Superfund Liens.

# GOVERNMENT RECORDS SEARCHED / DATA CURRENCY TRACKING

Date of Government Version: 10/15/1991  
Date Data Arrived at EDR: 02/02/1994  
Date Made Active in Reports: 03/30/1994  
Number of Days to Update: 56

Source: EPA  
Telephone: 202-564-4267  
Last EDR Contact: 08/15/2011  
Next Scheduled EDR Contact: 11/28/2011  
Data Release Frequency: No Update Planned

## ***Lists of Federal Delisted NPL sites***

Delisted NPL: National Priority List Deletions

The National Oil and Hazardous Substances Pollution Contingency Plan (NCP) establishes the criteria that the EPA uses to delete sites from the NPL. In accordance with 40 CFR 300.425.(e), sites may be deleted from the NPL where no further response is appropriate.

Date of Government Version: 07/26/2022  
Date Data Arrived at EDR: 08/02/2022  
Date Made Active in Reports: 08/22/2022  
Number of Days to Update: 20

Source: EPA  
Telephone: N/A  
Last EDR Contact: 09/01/2022  
Next Scheduled EDR Contact: 10/10/2022  
Data Release Frequency: Quarterly

## ***Lists of Federal sites subject to CERCLA removals and CERCLA orders***

FEDERAL FACILITY: Federal Facility Site Information listing

A listing of National Priority List (NPL) and Base Realignment and Closure (BRAC) sites found in the Comprehensive Environmental Response, Compensation and Liability Information System (CERCLIS) Database where EPA Federal Facilities Restoration and Reuse Office is involved in cleanup activities.

Date of Government Version: 05/25/2021  
Date Data Arrived at EDR: 06/24/2021  
Date Made Active in Reports: 09/20/2021  
Number of Days to Update: 88

Source: Environmental Protection Agency  
Telephone: 703-603-8704  
Last EDR Contact: 09/06/2022  
Next Scheduled EDR Contact: 10/10/2022  
Data Release Frequency: Varies

SEMS: Superfund Enterprise Management System

SEMS (Superfund Enterprise Management System) tracks hazardous waste sites, potentially hazardous waste sites, and remedial activities performed in support of EPA's Superfund Program across the United States. The list was formerly known as CERCLIS, renamed to SEMS by the EPA in 2015. The list contains data on potentially hazardous waste sites that have been reported to the USEPA by states, municipalities, private companies and private persons, pursuant to Section 103 of the Comprehensive Environmental Response, Compensation, and Liability Act (CERCLA). This dataset also contains sites which are either proposed to or on the National Priorities List (NPL) and the sites which are in the screening and assessment phase for possible inclusion on the NPL.

Date of Government Version: 07/26/2022  
Date Data Arrived at EDR: 08/02/2022  
Date Made Active in Reports: 08/22/2022  
Number of Days to Update: 20

Source: EPA  
Telephone: 800-424-9346  
Last EDR Contact: 09/01/2022  
Next Scheduled EDR Contact: 10/24/2022  
Data Release Frequency: Quarterly

## ***Lists of Federal CERCLA sites with NFRAP***

SEMS-ARCHIVE: Superfund Enterprise Management System Archive

# GOVERNMENT RECORDS SEARCHED / DATA CURRENCY TRACKING

SEMS-ARCHIVE (Superfund Enterprise Management System Archive) tracks sites that have no further interest under the Federal Superfund Program based on available information. The list was formerly known as the CERCLIS-NFRAP, renamed to SEMS ARCHIVE by the EPA in 2015. EPA may perform a minimal level of assessment work at a site while it is archived if site conditions change and/or new information becomes available. Archived sites have been removed and archived from the inventory of SEMS sites. Archived status indicates that, to the best of EPA's knowledge, assessment at a site has been completed and that EPA has determined no further steps will be taken to list the site on the National Priorities List (NPL), unless information indicates this decision was not appropriate or other considerations require a recommendation for listing at a later time. The decision does not necessarily mean that there is no hazard associated with a given site; it only means that, based upon available information, the location is not judged to be potential NPL site.

Date of Government Version: 07/26/2022	Source: EPA
Date Data Arrived at EDR: 08/02/2022	Telephone: 800-424-9346
Date Made Active in Reports: 08/22/2022	Last EDR Contact: 09/01/2022
Number of Days to Update: 20	Next Scheduled EDR Contact: 10/24/2022
	Data Release Frequency: Quarterly

## ***Lists of Federal RCRA facilities undergoing Corrective Action***

CORRACTS: Corrective Action Report

CORRACTS identifies hazardous waste handlers with RCRA corrective action activity.

Date of Government Version: 06/20/2022	Source: EPA
Date Data Arrived at EDR: 06/21/2022	Telephone: 800-424-9346
Date Made Active in Reports: 06/28/2022	Last EDR Contact: 09/19/2022
Number of Days to Update: 7	Next Scheduled EDR Contact: 01/02/2023
	Data Release Frequency: Quarterly

## ***Lists of Federal RCRA TSD facilities***

RCRA-TSDF: RCRA - Treatment, Storage and Disposal

RCRAInfo is EPA's comprehensive information system, providing access to data supporting the Resource Conservation and Recovery Act (RCRA) of 1976 and the Hazardous and Solid Waste Amendments (HSWA) of 1984. The database includes selective information on sites which generate, transport, store, treat and/or dispose of hazardous waste as defined by the Resource Conservation and Recovery Act (RCRA). Transporters are individuals or entities that move hazardous waste from the generator offsite to a facility that can recycle, treat, store, or dispose of the waste. TSDFs treat, store, or dispose of the waste.

Date of Government Version: 06/20/2022	Source: Environmental Protection Agency
Date Data Arrived at EDR: 06/21/2022	Telephone: (415) 495-8895
Date Made Active in Reports: 06/28/2022	Last EDR Contact: 09/19/2022
Number of Days to Update: 7	Next Scheduled EDR Contact: 01/02/2023
	Data Release Frequency: Quarterly

## ***Lists of Federal RCRA generators***

RCRA-LQG: RCRA - Large Quantity Generators

RCRAInfo is EPA's comprehensive information system, providing access to data supporting the Resource Conservation and Recovery Act (RCRA) of 1976 and the Hazardous and Solid Waste Amendments (HSWA) of 1984. The database includes selective information on sites which generate, transport, store, treat and/or dispose of hazardous waste as defined by the Resource Conservation and Recovery Act (RCRA). Large quantity generators (LQGs) generate over 1,000 kilograms (kg) of hazardous waste, or over 1 kg of acutely hazardous waste per month.

Date of Government Version: 06/20/2022	Source: Environmental Protection Agency
Date Data Arrived at EDR: 06/21/2022	Telephone: (415) 495-8895
Date Made Active in Reports: 06/28/2022	Last EDR Contact: 09/19/2022
Number of Days to Update: 7	Next Scheduled EDR Contact: 01/02/2023
	Data Release Frequency: Quarterly

# GOVERNMENT RECORDS SEARCHED / DATA CURRENCY TRACKING

## RCRA-SQG: RCRA - Small Quantity Generators

RCRAInfo is EPA's comprehensive information system, providing access to data supporting the Resource Conservation and Recovery Act (RCRA) of 1976 and the Hazardous and Solid Waste Amendments (HSWA) of 1984. The database includes selective information on sites which generate, transport, store, treat and/or dispose of hazardous waste as defined by the Resource Conservation and Recovery Act (RCRA). Small quantity generators (SQGs) generate between 100 kg and 1,000 kg of hazardous waste per month.

Date of Government Version: 06/20/2022	Source: Environmental Protection Agency
Date Data Arrived at EDR: 06/21/2022	Telephone: (415) 495-8895
Date Made Active in Reports: 06/28/2022	Last EDR Contact: 09/19/2022
Number of Days to Update: 7	Next Scheduled EDR Contact: 01/02/2023
	Data Release Frequency: Quarterly

## RCRA-VSQG: RCRA - Very Small Quantity Generators (Formerly Conditionally Exempt Small Quantity Generators)

RCRAInfo is EPA's comprehensive information system, providing access to data supporting the Resource Conservation and Recovery Act (RCRA) of 1976 and the Hazardous and Solid Waste Amendments (HSWA) of 1984. The database includes selective information on sites which generate, transport, store, treat and/or dispose of hazardous waste as defined by the Resource Conservation and Recovery Act (RCRA). Very small quantity generators (VSQGs) generate less than 100 kg of hazardous waste, or less than 1 kg of acutely hazardous waste per month.

Date of Government Version: 06/20/2022	Source: Environmental Protection Agency
Date Data Arrived at EDR: 06/21/2022	Telephone: (415) 495-8895
Date Made Active in Reports: 06/28/2022	Last EDR Contact: 09/19/2022
Number of Days to Update: 7	Next Scheduled EDR Contact: 01/02/2023
	Data Release Frequency: Quarterly

## ***Federal institutional controls / engineering controls registries***

### LUCIS: Land Use Control Information System

LUCIS contains records of land use control information pertaining to the former Navy Base Realignment and Closure properties.

Date of Government Version: 05/16/2022	Source: Department of the Navy
Date Data Arrived at EDR: 05/19/2022	Telephone: 843-820-7326
Date Made Active in Reports: 07/29/2022	Last EDR Contact: 08/03/2022
Number of Days to Update: 71	Next Scheduled EDR Contact: 11/21/2022
	Data Release Frequency: Varies

### US ENG CONTROLS: Engineering Controls Sites List

A listing of sites with engineering controls in place. Engineering controls include various forms of caps, building foundations, liners, and treatment methods to create pathway elimination for regulated substances to enter environmental media or effect human health.

Date of Government Version: 05/16/2022	Source: Environmental Protection Agency
Date Data Arrived at EDR: 05/24/2022	Telephone: 703-603-0695
Date Made Active in Reports: 07/29/2022	Last EDR Contact: 08/17/2022
Number of Days to Update: 66	Next Scheduled EDR Contact: 12/05/2022
	Data Release Frequency: Varies

### US INST CONTROLS: Institutional Controls Sites List

A listing of sites with institutional controls in place. Institutional controls include administrative measures, such as groundwater use restrictions, construction restrictions, property use restrictions, and post remediation care requirements intended to prevent exposure to contaminants remaining on site. Deed restrictions are generally required as part of the institutional controls.

Date of Government Version: 05/16/2022	Source: Environmental Protection Agency
Date Data Arrived at EDR: 05/24/2022	Telephone: 703-603-0695
Date Made Active in Reports: 07/29/2022	Last EDR Contact: 08/17/2022
Number of Days to Update: 66	Next Scheduled EDR Contact: 12/05/2022
	Data Release Frequency: Varies

# GOVERNMENT RECORDS SEARCHED / DATA CURRENCY TRACKING

## ***Federal ERNS list***

ERNS: Emergency Response Notification System

Emergency Response Notification System. ERNS records and stores information on reported releases of oil and hazardous substances.

Date of Government Version: 06/14/2022

Source: National Response Center, United States Coast Guard

Date Data Arrived at EDR: 06/15/2022

Telephone: 202-267-2180

Date Made Active in Reports: 06/21/2022

Last EDR Contact: 06/15/2022

Number of Days to Update: 6

Next Scheduled EDR Contact: 10/03/2022

Data Release Frequency: Quarterly

## ***Lists of state- and tribal (Superfund) equivalent sites***

RESPONSE: State Response Sites

Identifies confirmed release sites where DTSC is involved in remediation, either in a lead or oversight capacity. These confirmed release sites are generally high-priority and high potential risk.

Date of Government Version: 04/25/2022

Source: Department of Toxic Substances Control

Date Data Arrived at EDR: 04/26/2022

Telephone: 916-323-3400

Date Made Active in Reports: 07/15/2022

Last EDR Contact: 07/25/2022

Number of Days to Update: 80

Next Scheduled EDR Contact: 11/07/2022

Data Release Frequency: Quarterly

## ***Lists of state- and tribal hazardous waste facilities***

ENVIROSTOR: EnviroStor Database

The Department of Toxic Substances Control's (DTSC's) Site Mitigation and Brownfields Reuse Program's (SMBRP's) EnviroStor database identifies sites that have known contamination or sites for which there may be reasons to investigate further. The database includes the following site types: Federal Superfund sites (National Priorities List (NPL)); State Response, including Military Facilities and State Superfund; Voluntary Cleanup; and School sites. EnviroStor provides similar information to the information that was available in CalSites, and provides additional site information, including, but not limited to, identification of formerly-contaminated properties that have been released for reuse, properties where environmental deed restrictions have been recorded to prevent inappropriate land uses, and risk characterization information that is used to assess potential impacts to public health and the environment at contaminated sites.

Date of Government Version: 04/25/2022

Source: Department of Toxic Substances Control

Date Data Arrived at EDR: 04/26/2022

Telephone: 916-323-3400

Date Made Active in Reports: 07/15/2022

Last EDR Contact: 07/25/2022

Number of Days to Update: 80

Next Scheduled EDR Contact: 11/07/2022

Data Release Frequency: Quarterly

## ***Lists of state and tribal landfills and solid waste disposal facilities***

SWF/LF (SWIS): Solid Waste Information System

Active, Closed and Inactive Landfills. SWF/LF records typically contain an inventory of solid waste disposal facilities or landfills. These may be active or inactive facilities or open dumps that failed to meet RCRA Section 4004 criteria for solid waste landfills or disposal sites.

Date of Government Version: 05/09/2022

Source: Department of Resources Recycling and Recovery

Date Data Arrived at EDR: 05/09/2022

Telephone: 916-341-6320

Date Made Active in Reports: 07/29/2022

Last EDR Contact: 08/08/2022

Number of Days to Update: 81

Next Scheduled EDR Contact: 11/21/2022

Data Release Frequency: Quarterly

## ***Lists of state and tribal leaking storage tanks***

# GOVERNMENT RECORDS SEARCHED / DATA CURRENCY TRACKING

## LUST REG 2: Fuel Leak List

Leaking Underground Storage Tank locations. Alameda, Contra Costa, Marin, Napa, San Francisco, San Mateo, Santa Clara, Solano, Sonoma counties.

Date of Government Version: 09/30/2004  
Date Data Arrived at EDR: 10/20/2004  
Date Made Active in Reports: 11/19/2004  
Number of Days to Update: 30

Source: California Regional Water Quality Control Board San Francisco Bay Region (2)  
Telephone: 510-622-2433  
Last EDR Contact: 09/19/2011  
Next Scheduled EDR Contact: 01/02/2012  
Data Release Frequency: No Update Planned

## LUST REG 3: Leaking Underground Storage Tank Database

Leaking Underground Storage Tank locations. Monterey, San Benito, San Luis Obispo, Santa Barbara, Santa Cruz counties.

Date of Government Version: 05/19/2003  
Date Data Arrived at EDR: 05/19/2003  
Date Made Active in Reports: 06/02/2003  
Number of Days to Update: 14

Source: California Regional Water Quality Control Board Central Coast Region (3)  
Telephone: 805-542-4786  
Last EDR Contact: 07/18/2011  
Next Scheduled EDR Contact: 10/31/2011  
Data Release Frequency: No Update Planned

## LUST: Leaking Underground Fuel Tank Report (GEOTRACKER)

Leaking Underground Storage Tank (LUST) Sites included in GeoTracker. GeoTracker is the Water Boards data management system for sites that impact, or have the potential to impact, water quality in California, with emphasis on groundwater.

Date of Government Version: 05/23/2022  
Date Data Arrived at EDR: 05/23/2022  
Date Made Active in Reports: 05/24/2022  
Number of Days to Update: 1

Source: State Water Resources Control Board  
Telephone: see region list  
Last EDR Contact: 08/31/2022  
Next Scheduled EDR Contact: 12/19/2022  
Data Release Frequency: Quarterly

## LUST REG 6V: Leaking Underground Storage Tank Case Listing

Leaking Underground Storage Tank locations. Inyo, Kern, Los Angeles, Mono, San Bernardino counties.

Date of Government Version: 06/07/2005  
Date Data Arrived at EDR: 06/07/2005  
Date Made Active in Reports: 06/29/2005  
Number of Days to Update: 22

Source: California Regional Water Quality Control Board Victorville Branch Office (6)  
Telephone: 760-241-7365  
Last EDR Contact: 09/12/2011  
Next Scheduled EDR Contact: 12/26/2011  
Data Release Frequency: No Update Planned

## LUST REG 1: Active Toxic Site Investigation

Del Norte, Humboldt, Lake, Mendocino, Modoc, Siskiyou, Sonoma, Trinity counties. For more current information, please refer to the State Water Resources Control Board's LUST database.

Date of Government Version: 02/01/2001  
Date Data Arrived at EDR: 02/28/2001  
Date Made Active in Reports: 03/29/2001  
Number of Days to Update: 29

Source: California Regional Water Quality Control Board North Coast (1)  
Telephone: 707-570-3769  
Last EDR Contact: 08/01/2011  
Next Scheduled EDR Contact: 11/14/2011  
Data Release Frequency: No Update Planned

## LUST REG 6L: Leaking Underground Storage Tank Case Listing

For more current information, please refer to the State Water Resources Control Board's LUST database.

Date of Government Version: 09/09/2003  
Date Data Arrived at EDR: 09/10/2003  
Date Made Active in Reports: 10/07/2003  
Number of Days to Update: 27

Source: California Regional Water Quality Control Board Lahontan Region (6)  
Telephone: 530-542-5572  
Last EDR Contact: 09/12/2011  
Next Scheduled EDR Contact: 12/26/2011  
Data Release Frequency: No Update Planned

## LUST REG 9: Leaking Underground Storage Tank Report

Orange, Riverside, San Diego counties. For more current information, please refer to the State Water Resources Control Board's LUST database.

# GOVERNMENT RECORDS SEARCHED / DATA CURRENCY TRACKING

Date of Government Version: 03/01/2001  
Date Data Arrived at EDR: 04/23/2001  
Date Made Active in Reports: 05/21/2001  
Number of Days to Update: 28

Source: California Regional Water Quality Control Board San Diego Region (9)  
Telephone: 858-637-5595  
Last EDR Contact: 09/26/2011  
Next Scheduled EDR Contact: 01/09/2012  
Data Release Frequency: No Update Planned

## LUST REG 8: Leaking Underground Storage Tanks

California Regional Water Quality Control Board Santa Ana Region (8). For more current information, please refer to the State Water Resources Control Board's LUST database.

Date of Government Version: 02/14/2005  
Date Data Arrived at EDR: 02/15/2005  
Date Made Active in Reports: 03/28/2005  
Number of Days to Update: 41

Source: California Regional Water Quality Control Board Santa Ana Region (8)  
Telephone: 909-782-4496  
Last EDR Contact: 08/15/2011  
Next Scheduled EDR Contact: 11/28/2011  
Data Release Frequency: No Update Planned

## LUST REG 7: Leaking Underground Storage Tank Case Listing

Leaking Underground Storage Tank locations. Imperial, Riverside, San Diego, Santa Barbara counties.

Date of Government Version: 02/26/2004  
Date Data Arrived at EDR: 02/26/2004  
Date Made Active in Reports: 03/24/2004  
Number of Days to Update: 27

Source: California Regional Water Quality Control Board Colorado River Basin Region (7)  
Telephone: 760-776-8943  
Last EDR Contact: 08/01/2011  
Next Scheduled EDR Contact: 11/14/2011  
Data Release Frequency: No Update Planned

## LUST REG 5: Leaking Underground Storage Tank Database

Leaking Underground Storage Tank locations. Alameda, Alpine, Amador, Butte, Colusa, Contra Costa, Calveras, El Dorado, Fresno, Glenn, Kern, Kings, Lake, Lassen, Madera, Mariposa, Merced, Modoc, Napa, Nevada, Placer, Plumas, Sacramento, San Joaquin, Shasta, Solano, Stanislaus, Sutter, Tehama, Tulare, Tuolumne, Yolo, Yuba counties.

Date of Government Version: 07/01/2008  
Date Data Arrived at EDR: 07/22/2008  
Date Made Active in Reports: 07/31/2008  
Number of Days to Update: 9

Source: California Regional Water Quality Control Board Central Valley Region (5)  
Telephone: 916-464-4834  
Last EDR Contact: 07/01/2011  
Next Scheduled EDR Contact: 10/17/2011  
Data Release Frequency: No Update Planned

## LUST REG 4: Underground Storage Tank Leak List

Los Angeles, Ventura counties. For more current information, please refer to the State Water Resources Control Board's LUST database.

Date of Government Version: 09/07/2004  
Date Data Arrived at EDR: 09/07/2004  
Date Made Active in Reports: 10/12/2004  
Number of Days to Update: 35

Source: California Regional Water Quality Control Board Los Angeles Region (4)  
Telephone: 213-576-6710  
Last EDR Contact: 09/06/2011  
Next Scheduled EDR Contact: 12/19/2011  
Data Release Frequency: No Update Planned

## INDIAN LUST R9: Leaking Underground Storage Tanks on Indian Land

LUSTs on Indian land in Arizona, California, New Mexico and Nevada

Date of Government Version: 04/08/2022  
Date Data Arrived at EDR: 06/13/2022  
Date Made Active in Reports: 08/16/2022  
Number of Days to Update: 64

Source: Environmental Protection Agency  
Telephone: 415-972-3372  
Last EDR Contact: 06/13/2022  
Next Scheduled EDR Contact: 10/31/2022  
Data Release Frequency: Varies

## INDIAN LUST R10: Leaking Underground Storage Tanks on Indian Land

LUSTs on Indian land in Alaska, Idaho, Oregon and Washington.

Date of Government Version: 04/20/2022  
Date Data Arrived at EDR: 06/13/2022  
Date Made Active in Reports: 08/16/2022  
Number of Days to Update: 64

Source: EPA Region 10  
Telephone: 206-553-2857  
Last EDR Contact: 06/13/2022  
Next Scheduled EDR Contact: 10/31/2022  
Data Release Frequency: Varies

# GOVERNMENT RECORDS SEARCHED / DATA CURRENCY TRACKING

## INDIAN LUST R5: Leaking Underground Storage Tanks on Indian Land

Leaking underground storage tanks located on Indian Land in Michigan, Minnesota and Wisconsin.

Date of Government Version: 04/11/2022	Source: EPA, Region 5
Date Data Arrived at EDR: 06/13/2022	Telephone: 312-886-7439
Date Made Active in Reports: 08/16/2022	Last EDR Contact: 06/13/2022
Number of Days to Update: 64	Next Scheduled EDR Contact: 10/31/2022
	Data Release Frequency: Varies

## INDIAN LUST R4: Leaking Underground Storage Tanks on Indian Land

LUSTs on Indian land in Florida, Mississippi and North Carolina.

Date of Government Version: 06/02/2022	Source: EPA Region 4
Date Data Arrived at EDR: 06/13/2022	Telephone: 404-562-8677
Date Made Active in Reports: 08/31/2022	Last EDR Contact: 06/13/2022
Number of Days to Update: 79	Next Scheduled EDR Contact: 10/31/2022
	Data Release Frequency: Varies

## INDIAN LUST R8: Leaking Underground Storage Tanks on Indian Land

LUSTs on Indian land in Colorado, Montana, North Dakota, South Dakota, Utah and Wyoming.

Date of Government Version: 04/20/2022	Source: EPA Region 8
Date Data Arrived at EDR: 06/13/2022	Telephone: 303-312-6271
Date Made Active in Reports: 08/16/2022	Last EDR Contact: 06/13/2022
Number of Days to Update: 64	Next Scheduled EDR Contact: 10/31/2022
	Data Release Frequency: Varies

## INDIAN LUST R1: Leaking Underground Storage Tanks on Indian Land

A listing of leaking underground storage tank locations on Indian Land.

Date of Government Version: 04/28/2021	Source: EPA Region 1
Date Data Arrived at EDR: 06/11/2021	Telephone: 617-918-1313
Date Made Active in Reports: 09/07/2021	Last EDR Contact: 06/13/2022
Number of Days to Update: 88	Next Scheduled EDR Contact: 10/31/2022
	Data Release Frequency: Varies

## INDIAN LUST R6: Leaking Underground Storage Tanks on Indian Land

LUSTs on Indian land in New Mexico and Oklahoma.

Date of Government Version: 04/28/2022	Source: EPA Region 6
Date Data Arrived at EDR: 06/13/2022	Telephone: 214-665-6597
Date Made Active in Reports: 08/16/2022	Last EDR Contact: 06/13/2022
Number of Days to Update: 64	Next Scheduled EDR Contact: 10/31/2022
	Data Release Frequency: Varies

## INDIAN LUST R7: Leaking Underground Storage Tanks on Indian Land

LUSTs on Indian land in Iowa, Kansas, and Nebraska

Date of Government Version: 04/14/2022	Source: EPA Region 7
Date Data Arrived at EDR: 06/13/2022	Telephone: 913-551-7003
Date Made Active in Reports: 08/16/2022	Last EDR Contact: 06/13/2022
Number of Days to Update: 64	Next Scheduled EDR Contact: 10/31/2022
	Data Release Frequency: Varies

## CPS-SLIC: Statewide SLIC Cases (GEOTRACKER)

Cleanup Program Sites (CPS; also known as Site Cleanups [SC] and formerly known as Spills, Leaks, Investigations, and Cleanups [SLIC] sites) included in GeoTracker. GeoTracker is the Water Boards data management system for sites that impact, or have the potential to impact, water quality in California, with emphasis on groundwater.

Date of Government Version: 05/23/2022	Source: State Water Resources Control Board
Date Data Arrived at EDR: 05/23/2022	Telephone: 866-480-1028
Date Made Active in Reports: 05/24/2022	Last EDR Contact: 08/31/2022
Number of Days to Update: 1	Next Scheduled EDR Contact: 12/19/2022
	Data Release Frequency: Varies

# GOVERNMENT RECORDS SEARCHED / DATA CURRENCY TRACKING

## SLIC REG 1: Active Toxic Site Investigations

The SLIC (Spills, Leaks, Investigations and Cleanup) program is designed to protect and restore water quality from spills, leaks, and similar discharges.

Date of Government Version: 04/03/2003  
Date Data Arrived at EDR: 04/07/2003  
Date Made Active in Reports: 04/25/2003  
Number of Days to Update: 18

Source: California Regional Water Quality Control Board, North Coast Region (1)  
Telephone: 707-576-2220  
Last EDR Contact: 08/01/2011  
Next Scheduled EDR Contact: 11/14/2011  
Data Release Frequency: No Update Planned

## SLIC REG 2: Spills, Leaks, Investigation & Cleanup Cost Recovery Listing

The SLIC (Spills, Leaks, Investigations and Cleanup) program is designed to protect and restore water quality from spills, leaks, and similar discharges.

Date of Government Version: 09/30/2004  
Date Data Arrived at EDR: 10/20/2004  
Date Made Active in Reports: 11/19/2004  
Number of Days to Update: 30

Source: Regional Water Quality Control Board San Francisco Bay Region (2)  
Telephone: 510-286-0457  
Last EDR Contact: 09/19/2011  
Next Scheduled EDR Contact: 01/02/2012  
Data Release Frequency: No Update Planned

## SLIC REG 3: Spills, Leaks, Investigation & Cleanup Cost Recovery Listing

The SLIC (Spills, Leaks, Investigations and Cleanup) program is designed to protect and restore water quality from spills, leaks, and similar discharges.

Date of Government Version: 05/18/2006  
Date Data Arrived at EDR: 05/18/2006  
Date Made Active in Reports: 06/15/2006  
Number of Days to Update: 28

Source: California Regional Water Quality Control Board Central Coast Region (3)  
Telephone: 805-549-3147  
Last EDR Contact: 07/18/2011  
Next Scheduled EDR Contact: 10/31/2011  
Data Release Frequency: No Update Planned

## SLIC REG 4: Spills, Leaks, Investigation & Cleanup Cost Recovery Listing

The SLIC (Spills, Leaks, Investigations and Cleanup) program is designed to protect and restore water quality from spills, leaks, and similar discharges.

Date of Government Version: 11/17/2004  
Date Data Arrived at EDR: 11/18/2004  
Date Made Active in Reports: 01/04/2005  
Number of Days to Update: 47

Source: Region Water Quality Control Board Los Angeles Region (4)  
Telephone: 213-576-6600  
Last EDR Contact: 07/01/2011  
Next Scheduled EDR Contact: 10/17/2011  
Data Release Frequency: No Update Planned

## SLIC REG 5: Spills, Leaks, Investigation & Cleanup Cost Recovery Listing

The SLIC (Spills, Leaks, Investigations and Cleanup) program is designed to protect and restore water quality from spills, leaks, and similar discharges.

Date of Government Version: 04/01/2005  
Date Data Arrived at EDR: 04/05/2005  
Date Made Active in Reports: 04/21/2005  
Number of Days to Update: 16

Source: Regional Water Quality Control Board Central Valley Region (5)  
Telephone: 916-464-3291  
Last EDR Contact: 09/12/2011  
Next Scheduled EDR Contact: 12/26/2011  
Data Release Frequency: No Update Planned

## SLIC REG 6V: Spills, Leaks, Investigation & Cleanup Cost Recovery Listing

The SLIC (Spills, Leaks, Investigations and Cleanup) program is designed to protect and restore water quality from spills, leaks, and similar discharges.

Date of Government Version: 05/24/2005  
Date Data Arrived at EDR: 05/25/2005  
Date Made Active in Reports: 06/16/2005  
Number of Days to Update: 22

Source: Regional Water Quality Control Board, Victorville Branch  
Telephone: 619-241-6583  
Last EDR Contact: 08/15/2011  
Next Scheduled EDR Contact: 11/28/2011  
Data Release Frequency: No Update Planned

# GOVERNMENT RECORDS SEARCHED / DATA CURRENCY TRACKING

## SLIC REG 6L: SLIC Sites

The SLIC (Spills, Leaks, Investigations and Cleanup) program is designed to protect and restore water quality from spills, leaks, and similar discharges.

Date of Government Version: 09/07/2004  
Date Data Arrived at EDR: 09/07/2004  
Date Made Active in Reports: 10/12/2004  
Number of Days to Update: 35

Source: California Regional Water Quality Control Board, Lahontan Region  
Telephone: 530-542-5574  
Last EDR Contact: 08/15/2011  
Next Scheduled EDR Contact: 11/28/2011  
Data Release Frequency: No Update Planned

## SLIC REG 7: SLIC List

The SLIC (Spills, Leaks, Investigations and Cleanup) program is designed to protect and restore water quality from spills, leaks, and similar discharges.

Date of Government Version: 11/24/2004  
Date Data Arrived at EDR: 11/29/2004  
Date Made Active in Reports: 01/04/2005  
Number of Days to Update: 36

Source: California Regional Quality Control Board, Colorado River Basin Region  
Telephone: 760-346-7491  
Last EDR Contact: 08/01/2011  
Next Scheduled EDR Contact: 11/14/2011  
Data Release Frequency: No Update Planned

## SLIC REG 8: Spills, Leaks, Investigation & Cleanup Cost Recovery Listing

The SLIC (Spills, Leaks, Investigations and Cleanup) program is designed to protect and restore water quality from spills, leaks, and similar discharges.

Date of Government Version: 04/03/2008  
Date Data Arrived at EDR: 04/03/2008  
Date Made Active in Reports: 04/14/2008  
Number of Days to Update: 11

Source: California Region Water Quality Control Board Santa Ana Region (8)  
Telephone: 951-782-3298  
Last EDR Contact: 09/12/2011  
Next Scheduled EDR Contact: 12/26/2011  
Data Release Frequency: No Update Planned

## SLIC REG 9: Spills, Leaks, Investigation & Cleanup Cost Recovery Listing

The SLIC (Spills, Leaks, Investigations and Cleanup) program is designed to protect and restore water quality from spills, leaks, and similar discharges.

Date of Government Version: 09/10/2007  
Date Data Arrived at EDR: 09/11/2007  
Date Made Active in Reports: 09/28/2007  
Number of Days to Update: 17

Source: California Regional Water Quality Control Board San Diego Region (9)  
Telephone: 858-467-2980  
Last EDR Contact: 08/08/2011  
Next Scheduled EDR Contact: 11/21/2011  
Data Release Frequency: No Update Planned

## ***Lists of state and tribal registered storage tanks***

### FEMA UST: Underground Storage Tank Listing

A listing of all FEMA owned underground storage tanks.

Date of Government Version: 10/14/2021  
Date Data Arrived at EDR: 11/05/2021  
Date Made Active in Reports: 02/01/2022  
Number of Days to Update: 88

Source: FEMA  
Telephone: 202-646-5797  
Last EDR Contact: 06/29/2022  
Next Scheduled EDR Contact: 10/17/2022  
Data Release Frequency: Varies

### UST: Active UST Facilities

Active UST facilities gathered from the local regulatory agencies

Date of Government Version: 06/06/2022  
Date Data Arrived at EDR: 06/07/2022  
Date Made Active in Reports: 08/24/2022  
Number of Days to Update: 78

Source: SWRCB  
Telephone: 916-341-5851  
Last EDR Contact: 08/31/2022  
Next Scheduled EDR Contact: 12/19/2022  
Data Release Frequency: Semi-Annually

# GOVERNMENT RECORDS SEARCHED / DATA CURRENCY TRACKING

## UST CLOSURE: Proposed Closure of Underground Storage Tank (UST) Cases

UST cases that are being considered for closure by either the State Water Resources Control Board or the Executive Director have been posted for a 60-day public comment period. UST Case Closures being proposed for consideration by the State Water Resources Control Board. These are primarily UST cases that meet closure criteria under the decisional framework in State Water Board Resolution No. 92-49 and other Board orders. UST Case Closures proposed for consideration by the Executive Director pursuant to State Water Board Resolution No. 2012-0061. These are cases that meet the criteria of the Low-Threat UST Case Closure Policy. UST Case Closure Review Denials and Approved Orders.

Date of Government Version: 06/01/2022	Source: State Water Resources Control Board
Date Data Arrived at EDR: 06/09/2022	Telephone: 916-327-7844
Date Made Active in Reports: 08/26/2022	Last EDR Contact: 08/31/2022
Number of Days to Update: 78	Next Scheduled EDR Contact: 12/19/2022
	Data Release Frequency: Varies

## MILITARY UST SITES: Military UST Sites (GEOTRACKER)

Military ust sites

Date of Government Version: 05/23/2022	Source: State Water Resources Control Board
Date Data Arrived at EDR: 05/23/2022	Telephone: 866-480-1028
Date Made Active in Reports: 06/02/2022	Last EDR Contact: 08/31/2022
Number of Days to Update: 10	Next Scheduled EDR Contact: 12/19/2022
	Data Release Frequency: Varies

## AST: Aboveground Petroleum Storage Tank Facilities

A listing of aboveground storage tank petroleum storage tank locations.

Date of Government Version: 07/06/2016	Source: California Environmental Protection Agency
Date Data Arrived at EDR: 07/12/2016	Telephone: 916-327-5092
Date Made Active in Reports: 09/19/2016	Last EDR Contact: 09/07/2022
Number of Days to Update: 69	Next Scheduled EDR Contact: 12/26/2022
	Data Release Frequency: Varies

## INDIAN UST R10: Underground Storage Tanks on Indian Land

The Indian Underground Storage Tank (UST) database provides information about underground storage tanks on Indian land in EPA Region 10 (Alaska, Idaho, Oregon, Washington, and Tribal Nations).

Date of Government Version: 04/20/2022	Source: EPA Region 10
Date Data Arrived at EDR: 06/13/2022	Telephone: 206-553-2857
Date Made Active in Reports: 08/16/2022	Last EDR Contact: 06/13/2022
Number of Days to Update: 64	Next Scheduled EDR Contact: 10/31/2022
	Data Release Frequency: Varies

## INDIAN UST R4: Underground Storage Tanks on Indian Land

The Indian Underground Storage Tank (UST) database provides information about underground storage tanks on Indian land in EPA Region 4 (Alabama, Florida, Georgia, Kentucky, Mississippi, North Carolina, South Carolina, Tennessee and Tribal Nations)

Date of Government Version: 06/02/2022	Source: EPA Region 4
Date Data Arrived at EDR: 06/13/2022	Telephone: 404-562-9424
Date Made Active in Reports: 08/31/2022	Last EDR Contact: 06/13/2022
Number of Days to Update: 79	Next Scheduled EDR Contact: 10/31/2022
	Data Release Frequency: Varies

## INDIAN UST R6: Underground Storage Tanks on Indian Land

The Indian Underground Storage Tank (UST) database provides information about underground storage tanks on Indian land in EPA Region 6 (Louisiana, Arkansas, Oklahoma, New Mexico, Texas and 65 Tribes).

Date of Government Version: 04/28/2022	Source: EPA Region 6
Date Data Arrived at EDR: 06/13/2022	Telephone: 214-665-7591
Date Made Active in Reports: 08/16/2022	Last EDR Contact: 06/13/2022
Number of Days to Update: 64	Next Scheduled EDR Contact: 10/31/2022
	Data Release Frequency: Varies

# GOVERNMENT RECORDS SEARCHED / DATA CURRENCY TRACKING

## INDIAN UST R7: Underground Storage Tanks on Indian Land

The Indian Underground Storage Tank (UST) database provides information about underground storage tanks on Indian land in EPA Region 7 (Iowa, Kansas, Missouri, Nebraska, and 9 Tribal Nations).

Date of Government Version: 04/14/2022	Source: EPA Region 7
Date Data Arrived at EDR: 06/13/2022	Telephone: 913-551-7003
Date Made Active in Reports: 08/16/2022	Last EDR Contact: 06/13/2022
Number of Days to Update: 64	Next Scheduled EDR Contact: 10/31/2022
	Data Release Frequency: Varies

## INDIAN UST R8: Underground Storage Tanks on Indian Land

The Indian Underground Storage Tank (UST) database provides information about underground storage tanks on Indian land in EPA Region 8 (Colorado, Montana, North Dakota, South Dakota, Utah, Wyoming and 27 Tribal Nations).

Date of Government Version: 04/20/2022	Source: EPA Region 8
Date Data Arrived at EDR: 06/13/2022	Telephone: 303-312-6137
Date Made Active in Reports: 08/16/2022	Last EDR Contact: 06/13/2022
Number of Days to Update: 64	Next Scheduled EDR Contact: 10/31/2022
	Data Release Frequency: Varies

## INDIAN UST R9: Underground Storage Tanks on Indian Land

The Indian Underground Storage Tank (UST) database provides information about underground storage tanks on Indian land in EPA Region 9 (Arizona, California, Hawaii, Nevada, the Pacific Islands, and Tribal Nations).

Date of Government Version: 04/08/2022	Source: EPA Region 9
Date Data Arrived at EDR: 06/13/2022	Telephone: 415-972-3368
Date Made Active in Reports: 08/16/2022	Last EDR Contact: 06/13/2022
Number of Days to Update: 64	Next Scheduled EDR Contact: 10/31/2022
	Data Release Frequency: Varies

## INDIAN UST R5: Underground Storage Tanks on Indian Land

The Indian Underground Storage Tank (UST) database provides information about underground storage tanks on Indian land in EPA Region 5 (Michigan, Minnesota and Wisconsin and Tribal Nations).

Date of Government Version: 04/11/2022	Source: EPA Region 5
Date Data Arrived at EDR: 06/13/2022	Telephone: 312-886-6136
Date Made Active in Reports: 08/16/2022	Last EDR Contact: 06/13/2022
Number of Days to Update: 64	Next Scheduled EDR Contact: 10/31/2022
	Data Release Frequency: Varies

## INDIAN UST R1: Underground Storage Tanks on Indian Land

The Indian Underground Storage Tank (UST) database provides information about underground storage tanks on Indian land in EPA Region 1 (Connecticut, Maine, Massachusetts, New Hampshire, Rhode Island, Vermont and ten Tribal Nations).

Date of Government Version: 04/07/2022	Source: EPA, Region 1
Date Data Arrived at EDR: 06/13/2022	Telephone: 617-918-1313
Date Made Active in Reports: 08/16/2022	Last EDR Contact: 06/13/2022
Number of Days to Update: 64	Next Scheduled EDR Contact: 10/31/2022
	Data Release Frequency: Varies

### ***Lists of state and tribal voluntary cleanup sites***

#### VCP: Voluntary Cleanup Program Properties

Contains low threat level properties with either confirmed or unconfirmed releases and the project proponents have request that DTSC oversee investigation and/or cleanup activities and have agreed to provide coverage for DTSC's costs.

Date of Government Version: 04/25/2022	Source: Department of Toxic Substances Control
Date Data Arrived at EDR: 04/26/2022	Telephone: 916-323-3400
Date Made Active in Reports: 07/15/2022	Last EDR Contact: 07/25/2022
Number of Days to Update: 80	Next Scheduled EDR Contact: 11/07/2022
	Data Release Frequency: Quarterly

# GOVERNMENT RECORDS SEARCHED / DATA CURRENCY TRACKING

## INDIAN VCP R1: Voluntary Cleanup Priority Listing

A listing of voluntary cleanup priority sites located on Indian Land located in Region 1.

Date of Government Version: 07/27/2015	Source: EPA, Region 1
Date Data Arrived at EDR: 09/29/2015	Telephone: 617-918-1102
Date Made Active in Reports: 02/18/2016	Last EDR Contact: 09/13/2022
Number of Days to Update: 142	Next Scheduled EDR Contact: 01/02/2023
	Data Release Frequency: Varies

## INDIAN VCP R7: Voluntary Cleanup Priority Listing

A listing of voluntary cleanup priority sites located on Indian Land located in Region 7.

Date of Government Version: 03/20/2008	Source: EPA, Region 7
Date Data Arrived at EDR: 04/22/2008	Telephone: 913-551-7365
Date Made Active in Reports: 05/19/2008	Last EDR Contact: 07/08/2021
Number of Days to Update: 27	Next Scheduled EDR Contact: 07/20/2009
	Data Release Frequency: Varies

### ***Lists of state and tribal brownfield sites***

## BROWNFIELDS: Considered Brownfields Sites Listing

A listing of sites the SWRCB considers to be Brownfields since these are sites have come to them through the MOA Process.

Date of Government Version: 06/21/2022	Source: State Water Resources Control Board
Date Data Arrived at EDR: 06/21/2022	Telephone: 916-323-7905
Date Made Active in Reports: 09/08/2022	Last EDR Contact: 09/19/2022
Number of Days to Update: 79	Next Scheduled EDR Contact: 01/02/2023
	Data Release Frequency: Quarterly

### **ADDITIONAL ENVIRONMENTAL RECORDS**

#### ***Local Brownfield lists***

## US BROWNFIELDS: A Listing of Brownfields Sites

Brownfields are real property, the expansion, redevelopment, or reuse of which may be complicated by the presence or potential presence of a hazardous substance, pollutant, or contaminant. Cleaning up and reinvesting in these properties takes development pressures off of undeveloped, open land, and both improves and protects the environment. Assessment, Cleanup and Redevelopment Exchange System (ACRES) stores information reported by EPA Brownfields grant recipients on brownfields properties assessed or cleaned up with grant funding as well as information on Targeted Brownfields Assessments performed by EPA Regions. A listing of ACRES Brownfield sites is obtained from Cleanups in My Community. Cleanups in My Community provides information on Brownfields properties for which information is reported back to EPA, as well as areas served by Brownfields grant programs.

Date of Government Version: 02/23/2022	Source: Environmental Protection Agency
Date Data Arrived at EDR: 03/10/2022	Telephone: 202-566-2777
Date Made Active in Reports: 03/10/2022	Last EDR Contact: 09/09/2022
Number of Days to Update: 0	Next Scheduled EDR Contact: 12/26/2022
	Data Release Frequency: Semi-Annually

#### ***Local Lists of Landfill / Solid Waste Disposal Sites***

## WMUDS/SWAT: Waste Management Unit Database

Waste Management Unit Database System. WMUDS is used by the State Water Resources Control Board staff and the Regional Water Quality Control Boards for program tracking and inventory of waste management units. WMUDS is composed of the following databases: Facility Information, Scheduled Inspections Information, Waste Management Unit Information, SWAT Program Information, SWAT Report Summary Information, SWAT Report Summary Data, Chapter 15 (formerly Subchapter 15) Information, Chapter 15 Monitoring Parameters, TPCA Program Information, RCRA Program Information, Closure Information, and Interested Parties Information.

# GOVERNMENT RECORDS SEARCHED / DATA CURRENCY TRACKING

Date of Government Version: 04/01/2000  
Date Data Arrived at EDR: 04/10/2000  
Date Made Active in Reports: 05/10/2000  
Number of Days to Update: 30

Source: State Water Resources Control Board  
Telephone: 916-227-4448  
Last EDR Contact: 07/19/2022  
Next Scheduled EDR Contact: 11/07/2022  
Data Release Frequency: No Update Planned

## SWRCY: Recycler Database

A listing of recycling facilities in California.

Date of Government Version: 06/06/2022  
Date Data Arrived at EDR: 06/07/2022  
Date Made Active in Reports: 08/23/2022  
Number of Days to Update: 77

Source: Department of Conservation  
Telephone: 916-323-3836  
Last EDR Contact: 08/31/2022  
Next Scheduled EDR Contact: 12/19/2022  
Data Release Frequency: Quarterly

## HAULERS: Registered Waste Tire Haulers Listing

A listing of registered waste tire haulers.

Date of Government Version: 08/12/2022  
Date Data Arrived at EDR: 08/16/2022  
Date Made Active in Reports: 08/26/2022  
Number of Days to Update: 10

Source: Integrated Waste Management Board  
Telephone: 916-341-6422  
Last EDR Contact: 08/16/2022  
Next Scheduled EDR Contact: 11/21/2022  
Data Release Frequency: Varies

## INDIAN ODI: Report on the Status of Open Dumps on Indian Lands

Location of open dumps on Indian land.

Date of Government Version: 12/31/1998  
Date Data Arrived at EDR: 12/03/2007  
Date Made Active in Reports: 01/24/2008  
Number of Days to Update: 52

Source: Environmental Protection Agency  
Telephone: 703-308-8245  
Last EDR Contact: 07/21/2022  
Next Scheduled EDR Contact: 11/07/2022  
Data Release Frequency: Varies

## ODI: Open Dump Inventory

An open dump is defined as a disposal facility that does not comply with one or more of the Part 257 or Part 258 Subtitle D Criteria.

Date of Government Version: 06/30/1985  
Date Data Arrived at EDR: 08/09/2004  
Date Made Active in Reports: 09/17/2004  
Number of Days to Update: 39

Source: Environmental Protection Agency  
Telephone: 800-424-9346  
Last EDR Contact: 06/09/2004  
Next Scheduled EDR Contact: N/A  
Data Release Frequency: No Update Planned

## DEBRIS REGION 9: Torres Martinez Reservation Illegal Dump Site Locations

A listing of illegal dump sites location on the Torres Martinez Indian Reservation located in eastern Riverside County and northern Imperial County, California.

Date of Government Version: 01/12/2009  
Date Data Arrived at EDR: 05/07/2009  
Date Made Active in Reports: 09/21/2009  
Number of Days to Update: 137

Source: EPA, Region 9  
Telephone: 415-947-4219  
Last EDR Contact: 07/12/2022  
Next Scheduled EDR Contact: 10/31/2022  
Data Release Frequency: No Update Planned

## IHS OPEN DUMPS: Open Dumps on Indian Land

A listing of all open dumps located on Indian Land in the United States.

Date of Government Version: 04/01/2014  
Date Data Arrived at EDR: 08/06/2014  
Date Made Active in Reports: 01/29/2015  
Number of Days to Update: 176

Source: Department of Health & Human Services, Indian Health Service  
Telephone: 301-443-1452  
Last EDR Contact: 07/21/2022  
Next Scheduled EDR Contact: 11/07/2022  
Data Release Frequency: Varies

# GOVERNMENT RECORDS SEARCHED / DATA CURRENCY TRACKING

## Local Lists of Hazardous waste / Contaminated Sites

### US HIST CDL: National Clandestine Laboratory Register

A listing of clandestine drug lab locations that have been removed from the DEAs National Clandestine Laboratory Register.

Date of Government Version: 04/30/2022	Source: Drug Enforcement Administration
Date Data Arrived at EDR: 05/24/2022	Telephone: 202-307-1000
Date Made Active in Reports: 07/29/2022	Last EDR Contact: 08/18/2022
Number of Days to Update: 66	Next Scheduled EDR Contact: 12/05/2022
	Data Release Frequency: No Update Planned

### HIST CAL-SITES: Calsites Database

The Calsites database contains potential or confirmed hazardous substance release properties. In 1996, California EPA reevaluated and significantly reduced the number of sites in the Calsites database. No longer updated by the state agency. It has been replaced by ENVIROSTOR.

Date of Government Version: 08/08/2005	Source: Department of Toxic Substance Control
Date Data Arrived at EDR: 08/03/2006	Telephone: 916-323-3400
Date Made Active in Reports: 08/24/2006	Last EDR Contact: 02/23/2009
Number of Days to Update: 21	Next Scheduled EDR Contact: 05/25/2009
	Data Release Frequency: No Update Planned

### SCH: School Property Evaluation Program

This category contains proposed and existing school sites that are being evaluated by DTSC for possible hazardous materials contamination. In some cases, these properties may be listed in the CalSites category depending on the level of threat to public health and safety or the environment they pose.

Date of Government Version: 04/25/2022	Source: Department of Toxic Substances Control
Date Data Arrived at EDR: 04/26/2022	Telephone: 916-323-3400
Date Made Active in Reports: 07/15/2022	Last EDR Contact: 07/25/2022
Number of Days to Update: 80	Next Scheduled EDR Contact: 11/07/2022
	Data Release Frequency: Quarterly

### CDL: Clandestine Drug Labs

A listing of drug lab locations. Listing of a location in this database does not indicate that any illegal drug lab materials were or were not present there, and does not constitute a determination that the location either requires or does not require additional cleanup work.

Date of Government Version: 12/31/2019	Source: Department of Toxic Substances Control
Date Data Arrived at EDR: 01/20/2021	Telephone: 916-255-6504
Date Made Active in Reports: 04/08/2021	Last EDR Contact: 08/23/2022
Number of Days to Update: 78	Next Scheduled EDR Contact: 10/17/2022
	Data Release Frequency: Varies

### CERS HAZ WASTE: CERS HAZ WASTE

List of sites in the California Environmental Protection Agency (CalEPA) Regulated Site Portal which fall under the Hazardous Chemical Management, Hazardous Waste Onsite Treatment, Household Hazardous Waste Collection, Hazardous Waste Generator, and RCRA LQ HW Generator programs.

Date of Government Version: 04/18/2022	Source: CalEPA
Date Data Arrived at EDR: 04/19/2022	Telephone: 916-323-2514
Date Made Active in Reports: 07/12/2022	Last EDR Contact: 07/18/2022
Number of Days to Update: 84	Next Scheduled EDR Contact: 10/31/2022
	Data Release Frequency: Quarterly

### TOXIC PITS: Toxic Pits Cleanup Act Sites

Toxic PITS Cleanup Act Sites. TOXIC PITS identifies sites suspected of containing hazardous substances where cleanup has not yet been completed.

# GOVERNMENT RECORDS SEARCHED / DATA CURRENCY TRACKING

Date of Government Version: 07/01/1995  
Date Data Arrived at EDR: 08/30/1995  
Date Made Active in Reports: 09/26/1995  
Number of Days to Update: 27

Source: State Water Resources Control Board  
Telephone: 916-227-4364  
Last EDR Contact: 01/26/2009  
Next Scheduled EDR Contact: 04/27/2009  
Data Release Frequency: No Update Planned

## US CDL: Clandestine Drug Labs

A listing of clandestine drug lab locations. The U.S. Department of Justice ("the Department") provides this web site as a public service. It contains addresses of some locations where law enforcement agencies reported they found chemicals or other items that indicated the presence of either clandestine drug laboratories or dumpsites. In most cases, the source of the entries is not the Department, and the Department has not verified the entry and does not guarantee its accuracy. Members of the public must verify the accuracy of all entries by, for example, contacting local law enforcement and local health departments.

Date of Government Version: 04/30/2022  
Date Data Arrived at EDR: 05/24/2022  
Date Made Active in Reports: 07/29/2022  
Number of Days to Update: 66

Source: Drug Enforcement Administration  
Telephone: 202-307-1000  
Last EDR Contact: 08/18/2022  
Next Scheduled EDR Contact: 12/05/2022  
Data Release Frequency: Quarterly

## AQUEOUS FOAM: Former Fire Training Facility Assessments Listing

Airports shown on this list are those believed to use Aqueous Film Forming Foam (AFFF), and certified by the Federal Aviation Administration (FAA) under Title 14, Code of Federal Regulations (CFR), Part 139 (14 CFR Part 139). This list was created by SWRCB using information available from the FAA. Location points shown are from the latitude and longitude listed on the FAA airport master record.

Date of Government Version: 02/20/2020  
Date Data Arrived at EDR: 12/10/2021  
Date Made Active in Reports: 02/25/2022  
Number of Days to Update: 77

Source: State Water Resources Control Board  
Telephone: 916-341-5455  
Last EDR Contact: 09/06/2022  
Next Scheduled EDR Contact: 12/19/2022  
Data Release Frequency: Varies

## PFAS: PFAS Contamination Site Location Listing

A listing of PFAS contaminated sites included in the GeoTracker database.

Date of Government Version: 06/06/2022  
Date Data Arrived at EDR: 06/07/2022  
Date Made Active in Reports: 08/24/2022  
Number of Days to Update: 78

Source: State Water Resources Control Board  
Telephone: 866-480-1028  
Last EDR Contact: 08/31/2022  
Next Scheduled EDR Contact: 12/19/2022  
Data Release Frequency: Varies

## **Local Lists of Registered Storage Tanks**

### SWEEPS UST: SWEEPS UST Listing

Statewide Environmental Evaluation and Planning System. This underground storage tank listing was updated and maintained by a company contacted by the SWRCB in the early 1990's. The listing is no longer updated or maintained. The local agency is the contact for more information on a site on the SWEEPS list.

Date of Government Version: 06/01/1994  
Date Data Arrived at EDR: 07/07/2005  
Date Made Active in Reports: 08/11/2005  
Number of Days to Update: 35

Source: State Water Resources Control Board  
Telephone: N/A  
Last EDR Contact: 06/03/2005  
Next Scheduled EDR Contact: N/A  
Data Release Frequency: No Update Planned

### HIST UST: Hazardous Substance Storage Container Database

The Hazardous Substance Storage Container Database is a historical listing of UST sites. Refer to local/county source for current data.

Date of Government Version: 10/15/1990  
Date Data Arrived at EDR: 01/25/1991  
Date Made Active in Reports: 02/12/1991  
Number of Days to Update: 18

Source: State Water Resources Control Board  
Telephone: 916-341-5851  
Last EDR Contact: 07/26/2001  
Next Scheduled EDR Contact: N/A  
Data Release Frequency: No Update Planned

# GOVERNMENT RECORDS SEARCHED / DATA CURRENCY TRACKING

## SAN FRANCISCO AST: Aboveground Storage Tank Site Listing

Aboveground storage tank sites

Date of Government Version: 05/05/2022  
Date Data Arrived at EDR: 05/06/2022  
Date Made Active in Reports: 07/21/2022  
Number of Days to Update: 76

Source: San Francisco County Department of Public Health  
Telephone: 415-252-3896  
Last EDR Contact: 07/26/2022  
Next Scheduled EDR Contact: 11/14/2022  
Data Release Frequency: Varies

## CA FID UST: Facility Inventory Database

The Facility Inventory Database (FID) contains a historical listing of active and inactive underground storage tank locations from the State Water Resource Control Board. Refer to local/county source for current data.

Date of Government Version: 10/31/1994  
Date Data Arrived at EDR: 09/05/1995  
Date Made Active in Reports: 09/29/1995  
Number of Days to Update: 24

Source: California Environmental Protection Agency  
Telephone: 916-341-5851  
Last EDR Contact: 12/28/1998  
Next Scheduled EDR Contact: N/A  
Data Release Frequency: No Update Planned

## CERS TANKS: California Environmental Reporting System (CERS) Tanks

List of sites in the California Environmental Protection Agency (CalEPA) Regulated Site Portal which fall under the Aboveground Petroleum Storage and Underground Storage Tank regulatory programs.

Date of Government Version: 04/18/2022  
Date Data Arrived at EDR: 04/19/2022  
Date Made Active in Reports: 07/12/2022  
Number of Days to Update: 84

Source: California Environmental Protection Agency  
Telephone: 916-323-2514  
Last EDR Contact: 07/18/2022  
Next Scheduled EDR Contact: 10/31/2022  
Data Release Frequency: Quarterly

## **Local Land Records**

### LIENS: Environmental Liens Listing

A listing of property locations with environmental liens for California where DTSC is a lien holder.

Date of Government Version: 05/25/2022  
Date Data Arrived at EDR: 05/26/2022  
Date Made Active in Reports: 08/11/2022  
Number of Days to Update: 77

Source: Department of Toxic Substances Control  
Telephone: 916-323-3400  
Last EDR Contact: 08/23/2022  
Next Scheduled EDR Contact: 12/12/2022  
Data Release Frequency: Varies

### LIENS 2: CERCLA Lien Information

A Federal CERCLA ('Superfund') lien can exist by operation of law at any site or property at which EPA has spent Superfund monies. These monies are spent to investigate and address releases and threatened releases of contamination. CERCLIS provides information as to the identity of these sites and properties.

Date of Government Version: 07/26/2022  
Date Data Arrived at EDR: 08/02/2022  
Date Made Active in Reports: 08/22/2022  
Number of Days to Update: 20

Source: Environmental Protection Agency  
Telephone: 202-564-6023  
Last EDR Contact: 09/01/2022  
Next Scheduled EDR Contact: 10/10/2022  
Data Release Frequency: Semi-Annually

### DEED: Deed Restriction Listing

## GOVERNMENT RECORDS SEARCHED / DATA CURRENCY TRACKING

Site Mitigation and Brownfields Reuse Program Facility Sites with Deed Restrictions & Hazardous Waste Management Program Facility Sites with Deed / Land Use Restriction. The DTSC Site Mitigation and Brownfields Reuse Program (SMBRP) list includes sites cleaned up under the program's oversight and generally does not include current or former hazardous waste facilities that required a hazardous waste facility permit. The list represents deed restrictions that are active. Some sites have multiple deed restrictions. The DTSC Hazardous Waste Management Program (HWMP) has developed a list of current or former hazardous waste facilities that have a recorded land use restriction at the local county recorder's office. The land use restrictions on this list were required by the DTSC HWMP as a result of the presence of hazardous substances that remain on site after the facility (or part of the facility) has been closed or cleaned up. The types of land use restriction include deed notice, deed restriction, or a land use restriction that binds current and future owners.

Date of Government Version: 05/31/2022	Source: DTSC and SWRCB
Date Data Arrived at EDR: 05/31/2022	Telephone: 916-323-3400
Date Made Active in Reports: 08/18/2022	Last EDR Contact: 08/25/2022
Number of Days to Update: 79	Next Scheduled EDR Contact: 12/12/2022
	Data Release Frequency: Semi-Annually

### **Records of Emergency Release Reports**

#### **HMIRS: Hazardous Materials Information Reporting System**

Hazardous Materials Incident Report System. HMIRS contains hazardous material spill incidents reported to DOT.

Date of Government Version: 03/21/2022	Source: U.S. Department of Transportation
Date Data Arrived at EDR: 03/21/2022	Telephone: 202-366-4555
Date Made Active in Reports: 06/14/2022	Last EDR Contact: 09/19/2022
Number of Days to Update: 85	Next Scheduled EDR Contact: 01/02/2023
	Data Release Frequency: Quarterly

#### **CHMIRS: California Hazardous Material Incident Report System**

California Hazardous Material Incident Reporting System. CHMIRS contains information on reported hazardous material incidents (accidental releases or spills).

Date of Government Version: 04/03/2022	Source: Office of Emergency Services
Date Data Arrived at EDR: 04/19/2022	Telephone: 916-845-8400
Date Made Active in Reports: 07/12/2022	Last EDR Contact: 07/18/2022
Number of Days to Update: 84	Next Scheduled EDR Contact: 10/31/2022
	Data Release Frequency: Semi-Annually

#### **LDS: Land Disposal Sites Listing (GEOTRACKER)**

Land Disposal sites (Landfills) included in GeoTracker. GeoTracker is the Water Boards data management system for sites that impact, or have the potential to impact, water quality in California, with emphasis on groundwater.

Date of Government Version: 05/23/2022	Source: State Water Quality Control Board
Date Data Arrived at EDR: 05/23/2022	Telephone: 866-480-1028
Date Made Active in Reports: 05/24/2022	Last EDR Contact: 08/31/2022
Number of Days to Update: 1	Next Scheduled EDR Contact: 12/19/2022
	Data Release Frequency: Quarterly

#### **MCS: Military Cleanup Sites Listing (GEOTRACKER)**

Military sites (consisting of: Military UST sites; Military Privatized sites; and Military Cleanup sites [formerly known as DoD non UST]) included in GeoTracker. GeoTracker is the Water Boards data management system for sites that impact, or have the potential to impact, water quality in California, with emphasis on groundwater.

Date of Government Version: 05/23/2022	Source: State Water Resources Control Board
Date Data Arrived at EDR: 05/23/2022	Telephone: 866-480-1028
Date Made Active in Reports: 05/24/2022	Last EDR Contact: 08/31/2022
Number of Days to Update: 1	Next Scheduled EDR Contact: 12/19/2022
	Data Release Frequency: Quarterly

# GOVERNMENT RECORDS SEARCHED / DATA CURRENCY TRACKING

## SPILLS 90: SPILLS90 data from FirstSearch

Spills 90 includes those spill and release records available exclusively from FirstSearch databases. Typically, they may include chemical, oil and/or hazardous substance spills recorded after 1990. Duplicate records that are already included in EDR incident and release records are not included in Spills 90.

Date of Government Version: 06/06/2012	Source: FirstSearch
Date Data Arrived at EDR: 01/03/2013	Telephone: N/A
Date Made Active in Reports: 02/22/2013	Last EDR Contact: 01/03/2013
Number of Days to Update: 50	Next Scheduled EDR Contact: N/A
	Data Release Frequency: No Update Planned

## Other Ascertainable Records

### RCRA NonGen / NLR: RCRA - Non Generators / No Longer Regulated

RCRAInfo is EPA's comprehensive information system, providing access to data supporting the Resource Conservation and Recovery Act (RCRA) of 1976 and the Hazardous and Solid Waste Amendments (HSWA) of 1984. The database includes selective information on sites which generate, transport, store, treat and/or dispose of hazardous waste as defined by the Resource Conservation and Recovery Act (RCRA). Non-Generators do not presently generate hazardous waste.

Date of Government Version: 06/20/2022	Source: Environmental Protection Agency
Date Data Arrived at EDR: 06/21/2022	Telephone: (415) 495-8895
Date Made Active in Reports: 06/28/2022	Last EDR Contact: 09/19/2022
Number of Days to Update: 7	Next Scheduled EDR Contact: 01/02/2023
	Data Release Frequency: Quarterly

### FUDS: Formerly Used Defense Sites

The listing includes locations of Formerly Used Defense Sites properties where the US Army Corps of Engineers is actively working or will take necessary cleanup actions.

Date of Government Version: 05/11/2022	Source: U.S. Army Corps of Engineers
Date Data Arrived at EDR: 05/17/2022	Telephone: 202-528-4285
Date Made Active in Reports: 07/29/2022	Last EDR Contact: 08/11/2022
Number of Days to Update: 73	Next Scheduled EDR Contact: 11/28/2022
	Data Release Frequency: Varies

### DOD: Department of Defense Sites

This data set consists of federally owned or administered lands, administered by the Department of Defense, that have any area equal to or greater than 640 acres of the United States, Puerto Rico, and the U.S. Virgin Islands.

Date of Government Version: 06/07/2021	Source: USGS
Date Data Arrived at EDR: 07/13/2021	Telephone: 888-275-8747
Date Made Active in Reports: 03/09/2022	Last EDR Contact: 07/13/2022
Number of Days to Update: 239	Next Scheduled EDR Contact: 10/24/2022
	Data Release Frequency: Varies

### FEDLAND: Federal and Indian Lands

Federally and Indian administrated lands of the United States. Lands included are administrated by: Army Corps of Engineers, Bureau of Reclamation, National Wild and Scenic River, National Wildlife Refuge, Public Domain Land, Wilderness, Wilderness Study Area, Wildlife Management Area, Bureau of Indian Affairs, Bureau of Land Management, Department of Justice, Forest Service, Fish and Wildlife Service, National Park Service.

Date of Government Version: 04/02/2018	Source: U.S. Geological Survey
Date Data Arrived at EDR: 04/11/2018	Telephone: 888-275-8747
Date Made Active in Reports: 11/06/2019	Last EDR Contact: 07/08/2022
Number of Days to Update: 574	Next Scheduled EDR Contact: 10/17/2022
	Data Release Frequency: N/A

### SCRD DRYCLEANERS: State Coalition for Remediation of Drycleaners Listing

The State Coalition for Remediation of Drycleaners was established in 1998, with support from the U.S. EPA Office of Superfund Remediation and Technology Innovation. It is comprised of representatives of states with established drycleaner remediation programs. Currently the member states are Alabama, Connecticut, Florida, Illinois, Kansas, Minnesota, Missouri, North Carolina, Oregon, South Carolina, Tennessee, Texas, and Wisconsin.

# GOVERNMENT RECORDS SEARCHED / DATA CURRENCY TRACKING

Date of Government Version: 01/01/2017  
Date Data Arrived at EDR: 02/03/2017  
Date Made Active in Reports: 04/07/2017  
Number of Days to Update: 63

Source: Environmental Protection Agency  
Telephone: 615-532-8599  
Last EDR Contact: 08/03/2022  
Next Scheduled EDR Contact: 11/21/2022  
Data Release Frequency: Varies

## US FIN ASSUR: Financial Assurance Information

All owners and operators of facilities that treat, store, or dispose of hazardous waste are required to provide proof that they will have sufficient funds to pay for the clean up, closure, and post-closure care of their facilities.

Date of Government Version: 06/20/2022  
Date Data Arrived at EDR: 06/21/2022  
Date Made Active in Reports: 08/31/2022  
Number of Days to Update: 71

Source: Environmental Protection Agency  
Telephone: 202-566-1917  
Last EDR Contact: 06/21/2022  
Next Scheduled EDR Contact: 10/03/2022  
Data Release Frequency: Quarterly

## EPA WATCH LIST: EPA WATCH LIST

EPA maintains a "Watch List" to facilitate dialogue between EPA, state and local environmental agencies on enforcement matters relating to facilities with alleged violations identified as either significant or high priority. Being on the Watch List does not mean that the facility has actually violated the law only that an investigation by EPA or a state or local environmental agency has led those organizations to allege that an unproven violation has in fact occurred. Being on the Watch List does not represent a higher level of concern regarding the alleged violations that were detected, but instead indicates cases requiring additional dialogue between EPA, state and local agencies - primarily because of the length of time the alleged violation has gone unaddressed or unresolved.

Date of Government Version: 08/30/2013  
Date Data Arrived at EDR: 03/21/2014  
Date Made Active in Reports: 06/17/2014  
Number of Days to Update: 88

Source: Environmental Protection Agency  
Telephone: 617-520-3000  
Last EDR Contact: 07/29/2022  
Next Scheduled EDR Contact: 11/14/2022  
Data Release Frequency: Quarterly

## 2020 COR ACTION: 2020 Corrective Action Program List

The EPA has set ambitious goals for the RCRA Corrective Action program by creating the 2020 Corrective Action Universe. This RCRA cleanup baseline includes facilities expected to need corrective action. The 2020 universe contains a wide variety of sites. Some properties are heavily contaminated while others were contaminated but have since been cleaned up. Still others have not been fully investigated yet, and may require little or no remediation. Inclusion in the 2020 Universe does not necessarily imply failure on the part of a facility to meet its RCRA obligations.

Date of Government Version: 09/30/2017  
Date Data Arrived at EDR: 05/08/2018  
Date Made Active in Reports: 07/20/2018  
Number of Days to Update: 73

Source: Environmental Protection Agency  
Telephone: 703-308-4044  
Last EDR Contact: 08/04/2022  
Next Scheduled EDR Contact: 11/14/2022  
Data Release Frequency: Varies

## TSCA: Toxic Substances Control Act

Toxic Substances Control Act. TSCA identifies manufacturers and importers of chemical substances included on the TSCA Chemical Substance Inventory list. It includes data on the production volume of these substances by plant site.

Date of Government Version: 12/31/2016  
Date Data Arrived at EDR: 06/17/2020  
Date Made Active in Reports: 09/10/2020  
Number of Days to Update: 85

Source: EPA  
Telephone: 202-260-5521  
Last EDR Contact: 09/12/2022  
Next Scheduled EDR Contact: 12/26/2022  
Data Release Frequency: Every 4 Years

## TRIS: Toxic Chemical Release Inventory System

Toxic Release Inventory System. TRIS identifies facilities which release toxic chemicals to the air, water and land in reportable quantities under SARA Title III Section 313.

# GOVERNMENT RECORDS SEARCHED / DATA CURRENCY TRACKING

Date of Government Version: 12/31/2018  
Date Data Arrived at EDR: 08/14/2020  
Date Made Active in Reports: 11/04/2020  
Number of Days to Update: 82

Source: EPA  
Telephone: 202-566-0250  
Last EDR Contact: 08/11/2022  
Next Scheduled EDR Contact: 11/28/2022  
Data Release Frequency: Annually

## SSTS: Section 7 Tracking Systems

Section 7 of the Federal Insecticide, Fungicide and Rodenticide Act, as amended (92 Stat. 829) requires all registered pesticide-producing establishments to submit a report to the Environmental Protection Agency by March 1st each year. Each establishment must report the types and amounts of pesticides, active ingredients and devices being produced, and those having been produced and sold or distributed in the past year.

Date of Government Version: 07/18/2022  
Date Data Arrived at EDR: 07/18/2022  
Date Made Active in Reports: 07/29/2022  
Number of Days to Update: 11

Source: EPA  
Telephone: 202-564-4203  
Last EDR Contact: 07/18/2022  
Next Scheduled EDR Contact: 10/31/2022  
Data Release Frequency: Annually

## ROD: Records Of Decision

Record of Decision. ROD documents mandate a permanent remedy at an NPL (Superfund) site containing technical and health information to aid in the cleanup.

Date of Government Version: 07/26/2022  
Date Data Arrived at EDR: 08/02/2022  
Date Made Active in Reports: 08/22/2022  
Number of Days to Update: 20

Source: EPA  
Telephone: 703-416-0223  
Last EDR Contact: 09/01/2022  
Next Scheduled EDR Contact: 12/12/2022  
Data Release Frequency: Annually

## RMP: Risk Management Plans

When Congress passed the Clean Air Act Amendments of 1990, it required EPA to publish regulations and guidance for chemical accident prevention at facilities using extremely hazardous substances. The Risk Management Program Rule (RMP Rule) was written to implement Section 112(r) of these amendments. The rule, which built upon existing industry codes and standards, requires companies of all sizes that use certain flammable and toxic substances to develop a Risk Management Program, which includes a(n): Hazard assessment that details the potential effects of an accidental release, an accident history of the last five years, and an evaluation of worst-case and alternative accidental releases; Prevention program that includes safety precautions and maintenance, monitoring, and employee training measures; and Emergency response program that spells out emergency health care, employee training measures and procedures for informing the public and response agencies (e.g the fire department) should an accident occur.

Date of Government Version: 04/27/2022  
Date Data Arrived at EDR: 05/04/2022  
Date Made Active in Reports: 05/10/2022  
Number of Days to Update: 6

Source: Environmental Protection Agency  
Telephone: 202-564-8600  
Last EDR Contact: 07/14/2022  
Next Scheduled EDR Contact: 10/31/2022  
Data Release Frequency: Varies

## RAATS: RCRA Administrative Action Tracking System

RCRA Administration Action Tracking System. RAATS contains records based on enforcement actions issued under RCRA pertaining to major violators and includes administrative and civil actions brought by the EPA. For administration actions after September 30, 1995, data entry in the RAATS database was discontinued. EPA will retain a copy of the database for historical records. It was necessary to terminate RAATS because a decrease in agency resources made it impossible to continue to update the information contained in the database.

Date of Government Version: 04/17/1995  
Date Data Arrived at EDR: 07/03/1995  
Date Made Active in Reports: 08/07/1995  
Number of Days to Update: 35

Source: EPA  
Telephone: 202-564-4104  
Last EDR Contact: 06/02/2008  
Next Scheduled EDR Contact: 09/01/2008  
Data Release Frequency: No Update Planned

# GOVERNMENT RECORDS SEARCHED / DATA CURRENCY TRACKING

## PRP: Potentially Responsible Parties

A listing of verified Potentially Responsible Parties

Date of Government Version: 07/26/2022	Source: EPA
Date Data Arrived at EDR: 08/02/2022	Telephone: 202-564-6023
Date Made Active in Reports: 08/31/2022	Last EDR Contact: 09/01/2022
Number of Days to Update: 29	Next Scheduled EDR Contact: 11/14/2022
	Data Release Frequency: Quarterly

## PADS: PCB Activity Database System

PCB Activity Database. PADS Identifies generators, transporters, commercial storers and/or brokers and disposers of PCB's who are required to notify the EPA of such activities.

Date of Government Version: 01/20/2022	Source: EPA
Date Data Arrived at EDR: 01/20/2022	Telephone: 202-566-0500
Date Made Active in Reports: 03/25/2022	Last EDR Contact: 07/08/2022
Number of Days to Update: 64	Next Scheduled EDR Contact: 10/17/2022
	Data Release Frequency: Annually

## ICIS: Integrated Compliance Information System

The Integrated Compliance Information System (ICIS) supports the information needs of the national enforcement and compliance program as well as the unique needs of the National Pollutant Discharge Elimination System (NPDES) program.

Date of Government Version: 11/18/2016	Source: Environmental Protection Agency
Date Data Arrived at EDR: 11/23/2016	Telephone: 202-564-2501
Date Made Active in Reports: 02/10/2017	Last EDR Contact: 06/28/2022
Number of Days to Update: 79	Next Scheduled EDR Contact: 10/17/2022
	Data Release Frequency: Quarterly

## FTTS: FIFRA/ TSCA Tracking System - FIFRA (Federal Insecticide, Fungicide, & Rodenticide Act)/TSCA (Toxic Substances Control Act)

FTTS tracks administrative cases and pesticide enforcement actions and compliance activities related to FIFRA, TSCA and EPCRA (Emergency Planning and Community Right-to-Know Act). To maintain currency, EDR contacts the Agency on a quarterly basis.

Date of Government Version: 04/09/2009	Source: EPA/Office of Prevention, Pesticides and Toxic Substances
Date Data Arrived at EDR: 04/16/2009	Telephone: 202-566-1667
Date Made Active in Reports: 05/11/2009	Last EDR Contact: 08/18/2017
Number of Days to Update: 25	Next Scheduled EDR Contact: 12/04/2017
	Data Release Frequency: No Update Planned

## FTTS INSP: FIFRA/ TSCA Tracking System - FIFRA (Federal Insecticide, Fungicide, & Rodenticide Act)/TSCA (Toxic Substances Control Act)

A listing of FIFRA/TSCA Tracking System (FTTS) inspections and enforcements.

Date of Government Version: 04/09/2009	Source: EPA
Date Data Arrived at EDR: 04/16/2009	Telephone: 202-566-1667
Date Made Active in Reports: 05/11/2009	Last EDR Contact: 08/18/2017
Number of Days to Update: 25	Next Scheduled EDR Contact: 12/04/2017
	Data Release Frequency: No Update Planned

## MLTS: Material Licensing Tracking System

MLTS is maintained by the Nuclear Regulatory Commission and contains a list of approximately 8,100 sites which possess or use radioactive materials and which are subject to NRC licensing requirements. To maintain currency, EDR contacts the Agency on a quarterly basis.

Date of Government Version: 06/10/2022	Source: Nuclear Regulatory Commission
Date Data Arrived at EDR: 06/14/2022	Telephone: 301-415-7169
Date Made Active in Reports: 08/22/2022	Last EDR Contact: 07/13/2022
Number of Days to Update: 69	Next Scheduled EDR Contact: 10/31/2022
	Data Release Frequency: Quarterly

# GOVERNMENT RECORDS SEARCHED / DATA CURRENCY TRACKING

## COAL ASH DOE: Steam-Electric Plant Operation Data

A listing of power plants that store ash in surface ponds.

Date of Government Version: 12/31/2020	Source: Department of Energy
Date Data Arrived at EDR: 11/30/2021	Telephone: 202-586-8719
Date Made Active in Reports: 02/22/2022	Last EDR Contact: 08/25/2022
Number of Days to Update: 84	Next Scheduled EDR Contact: 12/12/2022
	Data Release Frequency: Varies

## COAL ASH EPA: Coal Combustion Residues Surface Impoundments List

A listing of coal combustion residues surface impoundments with high hazard potential ratings.

Date of Government Version: 01/12/2017	Source: Environmental Protection Agency
Date Data Arrived at EDR: 03/05/2019	Telephone: N/A
Date Made Active in Reports: 11/11/2019	Last EDR Contact: 08/25/2022
Number of Days to Update: 251	Next Scheduled EDR Contact: 12/12/2022
	Data Release Frequency: Varies

## PCB TRANSFORMER: PCB Transformer Registration Database

The database of PCB transformer registrations that includes all PCB registration submittals.

Date of Government Version: 09/13/2019	Source: Environmental Protection Agency
Date Data Arrived at EDR: 11/06/2019	Telephone: 202-566-0517
Date Made Active in Reports: 02/10/2020	Last EDR Contact: 08/04/2022
Number of Days to Update: 96	Next Scheduled EDR Contact: 11/14/2022
	Data Release Frequency: Varies

## RADINFO: Radiation Information Database

The Radiation Information Database (RADINFO) contains information about facilities that are regulated by U.S. Environmental Protection Agency (EPA) regulations for radiation and radioactivity.

Date of Government Version: 07/01/2019	Source: Environmental Protection Agency
Date Data Arrived at EDR: 07/01/2019	Telephone: 202-343-9775
Date Made Active in Reports: 09/23/2019	Last EDR Contact: 06/23/2022
Number of Days to Update: 84	Next Scheduled EDR Contact: 10/10/2022
	Data Release Frequency: Quarterly

## HIST FTTS: FIFRA/TSCA Tracking System Administrative Case Listing

A complete administrative case listing from the FIFRA/TSCA Tracking System (FTTS) for all ten EPA regions. The information was obtained from the National Compliance Database (NCDB). NCDB supports the implementation of FIFRA (Federal Insecticide, Fungicide, and Rodenticide Act) and TSCA (Toxic Substances Control Act). Some EPA regions are now closing out records. Because of that, and the fact that some EPA regions are not providing EPA Headquarters with updated records, it was decided to create a HIST FTTS database. It included records that may not be included in the newer FTTS database updates. This database is no longer updated.

Date of Government Version: 10/19/2006	Source: Environmental Protection Agency
Date Data Arrived at EDR: 03/01/2007	Telephone: 202-564-2501
Date Made Active in Reports: 04/10/2007	Last EDR Contact: 12/17/2007
Number of Days to Update: 40	Next Scheduled EDR Contact: 03/17/2008
	Data Release Frequency: No Update Planned

## HIST FTTS INSP: FIFRA/TSCA Tracking System Inspection & Enforcement Case Listing

A complete inspection and enforcement case listing from the FIFRA/TSCA Tracking System (FTTS) for all ten EPA regions. The information was obtained from the National Compliance Database (NCDB). NCDB supports the implementation of FIFRA (Federal Insecticide, Fungicide, and Rodenticide Act) and TSCA (Toxic Substances Control Act). Some EPA regions are now closing out records. Because of that, and the fact that some EPA regions are not providing EPA Headquarters with updated records, it was decided to create a HIST FTTS database. It included records that may not be included in the newer FTTS database updates. This database is no longer updated.

# GOVERNMENT RECORDS SEARCHED / DATA CURRENCY TRACKING

Date of Government Version: 10/19/2006  
Date Data Arrived at EDR: 03/01/2007  
Date Made Active in Reports: 04/10/2007  
Number of Days to Update: 40

Source: Environmental Protection Agency  
Telephone: 202-564-2501  
Last EDR Contact: 12/17/2008  
Next Scheduled EDR Contact: 03/17/2008  
Data Release Frequency: No Update Planned

## DOT OPS: Incident and Accident Data

Department of Transportation, Office of Pipeline Safety Incident and Accident data.

Date of Government Version: 01/02/2020  
Date Data Arrived at EDR: 01/28/2020  
Date Made Active in Reports: 04/17/2020  
Number of Days to Update: 80

Source: Department of Transportation, Office of Pipeline Safety  
Telephone: 202-366-4595  
Last EDR Contact: 07/21/2022  
Next Scheduled EDR Contact: 11/07/2022  
Data Release Frequency: Quarterly

## CONSENT: Superfund (CERCLA) Consent Decrees

Major legal settlements that establish responsibility and standards for cleanup at NPL (Superfund) sites. Released periodically by United States District Courts after settlement by parties to litigation matters.

Date of Government Version: 03/31/2022  
Date Data Arrived at EDR: 04/14/2022  
Date Made Active in Reports: 07/12/2022  
Number of Days to Update: 89

Source: Department of Justice, Consent Decree Library  
Telephone: Varies  
Last EDR Contact: 06/29/2022  
Next Scheduled EDR Contact: 10/17/2022  
Data Release Frequency: Varies

## BRS: Biennial Reporting System

The Biennial Reporting System is a national system administered by the EPA that collects data on the generation and management of hazardous waste. BRS captures detailed data from two groups: Large Quantity Generators (LQG) and Treatment, Storage, and Disposal Facilities.

Date of Government Version: 12/31/2019  
Date Data Arrived at EDR: 03/02/2022  
Date Made Active in Reports: 03/25/2022  
Number of Days to Update: 23

Source: EPA/NTIS  
Telephone: 800-424-9346  
Last EDR Contact: 09/19/2022  
Next Scheduled EDR Contact: 01/02/2023  
Data Release Frequency: Biennially

## INDIAN RESERV: Indian Reservations

This map layer portrays Indian administered lands of the United States that have any area equal to or greater than 640 acres.

Date of Government Version: 12/31/2014  
Date Data Arrived at EDR: 07/14/2015  
Date Made Active in Reports: 01/10/2017  
Number of Days to Update: 546

Source: USGS  
Telephone: 202-208-3710  
Last EDR Contact: 07/08/2022  
Next Scheduled EDR Contact: 10/17/2022  
Data Release Frequency: Semi-Annually

## FUSRAP: Formerly Utilized Sites Remedial Action Program

DOE established the Formerly Utilized Sites Remedial Action Program (FUSRAP) in 1974 to remediate sites where radioactive contamination remained from Manhattan Project and early U.S. Atomic Energy Commission (AEC) operations.

Date of Government Version: 07/26/2021  
Date Data Arrived at EDR: 07/27/2021  
Date Made Active in Reports: 10/22/2021  
Number of Days to Update: 87

Source: Department of Energy  
Telephone: 202-586-3559  
Last EDR Contact: 07/26/2022  
Next Scheduled EDR Contact: 11/14/2022  
Data Release Frequency: Varies

## UMTRA: Uranium Mill Tailings Sites

Uranium ore was mined by private companies for federal government use in national defense programs. When the mills shut down, large piles of the sand-like material (mill tailings) remain after uranium has been extracted from the ore. Levels of human exposure to radioactive materials from the piles are low; however, in some cases tailings were used as construction materials before the potential health hazards of the tailings were recognized.

# GOVERNMENT RECORDS SEARCHED / DATA CURRENCY TRACKING

Date of Government Version: 08/30/2019  
Date Data Arrived at EDR: 11/15/2019  
Date Made Active in Reports: 01/28/2020  
Number of Days to Update: 74

Source: Department of Energy  
Telephone: 505-845-0011  
Last EDR Contact: 08/24/2022  
Next Scheduled EDR Contact: 11/28/2022  
Data Release Frequency: Varies

## LEAD SMELTER 1: Lead Smelter Sites

A listing of former lead smelter site locations.

Date of Government Version: 07/26/2022  
Date Data Arrived at EDR: 08/02/2022  
Date Made Active in Reports: 08/22/2022  
Number of Days to Update: 20

Source: Environmental Protection Agency  
Telephone: 703-603-8787  
Last EDR Contact: 09/01/2022  
Next Scheduled EDR Contact: 10/10/2022  
Data Release Frequency: Varies

## LEAD SMELTER 2: Lead Smelter Sites

A list of several hundred sites in the U.S. where secondary lead smelting was done from 1931 and 1964. These sites may pose a threat to public health through ingestion or inhalation of contaminated soil or dust

Date of Government Version: 04/05/2001  
Date Data Arrived at EDR: 10/27/2010  
Date Made Active in Reports: 12/02/2010  
Number of Days to Update: 36

Source: American Journal of Public Health  
Telephone: 703-305-6451  
Last EDR Contact: 12/02/2009  
Next Scheduled EDR Contact: N/A  
Data Release Frequency: No Update Planned

## US AIRS (AFS): Aerometric Information Retrieval System Facility Subsystem (AFS)

The database is a sub-system of Aerometric Information Retrieval System (AIRS). AFS contains compliance data on air pollution point sources regulated by the U.S. EPA and/or state and local air regulatory agencies. This information comes from source reports by various stationary sources of air pollution, such as electric power plants, steel mills, factories, and universities, and provides information about the air pollutants they produce. Action, air program, air program pollutant, and general level plant data. It is used to track emissions and compliance data from industrial plants.

Date of Government Version: 10/12/2016  
Date Data Arrived at EDR: 10/26/2016  
Date Made Active in Reports: 02/03/2017  
Number of Days to Update: 100

Source: EPA  
Telephone: 202-564-2496  
Last EDR Contact: 09/26/2017  
Next Scheduled EDR Contact: 01/08/2018  
Data Release Frequency: Annually

## US AIRS MINOR: Air Facility System Data

A listing of minor source facilities.

Date of Government Version: 10/12/2016  
Date Data Arrived at EDR: 10/26/2016  
Date Made Active in Reports: 02/03/2017  
Number of Days to Update: 100

Source: EPA  
Telephone: 202-564-2496  
Last EDR Contact: 09/26/2017  
Next Scheduled EDR Contact: 01/08/2018  
Data Release Frequency: Annually

## MINES VIOLATIONS: MSHA Violation Assessment Data

Mines violation and assessment information. Department of Labor, Mine Safety & Health Administration.

Date of Government Version: 03/21/2022  
Date Data Arrived at EDR: 03/22/2022  
Date Made Active in Reports: 03/25/2022  
Number of Days to Update: 3

Source: DOL, Mine Safety & Health Admi  
Telephone: 202-693-9424  
Last EDR Contact: 08/02/2022  
Next Scheduled EDR Contact: 12/12/2022  
Data Release Frequency: Quarterly

## US MINES: Mines Master Index File

Contains all mine identification numbers issued for mines active or opened since 1971. The data also includes violation information.

# GOVERNMENT RECORDS SEARCHED / DATA CURRENCY TRACKING

Date of Government Version: 08/03/2022  
Date Data Arrived at EDR: 08/17/2022  
Date Made Active in Reports: 08/31/2022  
Number of Days to Update: 14

Source: Department of Labor, Mine Safety and Health Administration  
Telephone: 303-231-5959  
Last EDR Contact: 08/17/2022  
Next Scheduled EDR Contact: 12/05/2022  
Data Release Frequency: Semi-Annually

## US MINES 2: Ferrous and Nonferrous Metal Mines Database Listing

This map layer includes ferrous (ferrous metal mines are facilities that extract ferrous metals, such as iron ore or molybdenum) and nonferrous (Nonferrous metal mines are facilities that extract nonferrous metals, such as gold, silver, copper, zinc, and lead) metal mines in the United States.

Date of Government Version: 05/06/2020  
Date Data Arrived at EDR: 05/27/2020  
Date Made Active in Reports: 08/13/2020  
Number of Days to Update: 78

Source: USGS  
Telephone: 703-648-7709  
Last EDR Contact: 08/17/2022  
Next Scheduled EDR Contact: 12/05/2022  
Data Release Frequency: Varies

## US MINES 3: Active Mines & Mineral Plants Database Listing

Active Mines and Mineral Processing Plant operations for commodities monitored by the Minerals Information Team of the USGS.

Date of Government Version: 04/14/2011  
Date Data Arrived at EDR: 06/08/2011  
Date Made Active in Reports: 09/13/2011  
Number of Days to Update: 97

Source: USGS  
Telephone: 703-648-7709  
Last EDR Contact: 08/17/2022  
Next Scheduled EDR Contact: 12/05/2022  
Data Release Frequency: Varies

## ABANDONED MINES: Abandoned Mines

An inventory of land and water impacted by past mining (primarily coal mining) is maintained by OSMRE to provide information needed to implement the Surface Mining Control and Reclamation Act of 1977 (SMCRA). The inventory contains information on the location, type, and extent of AML impacts, as well as, information on the cost associated with the reclamation of those problems. The inventory is based upon field surveys by State, Tribal, and OSMRE program officials. It is dynamic to the extent that it is modified as new problems are identified and existing problems are reclaimed.

Date of Government Version: 06/14/2022  
Date Data Arrived at EDR: 06/15/2022  
Date Made Active in Reports: 08/22/2022  
Number of Days to Update: 68

Source: Department of Interior  
Telephone: 202-208-2609  
Last EDR Contact: 09/13/2022  
Next Scheduled EDR Contact: 12/19/2022  
Data Release Frequency: Quarterly

## FINDS: Facility Index System/Facility Registry System

Facility Index System. FINDS contains both facility information and 'pointers' to other sources that contain more detail. EDR includes the following FINDS databases in this report: PCS (Permit Compliance System), AIRS (Aerometric Information Retrieval System), DOCKET (Enforcement Docket used to manage and track information on civil judicial enforcement cases for all environmental statutes), FURS (Federal Underground Injection Control), C-DOCKET (Criminal Docket System used to track criminal enforcement actions for all environmental statutes), FFIS (Federal Facilities Information System), STATE (State Environmental Laws and Statutes), and PADS (PCB Activity Data System).

Date of Government Version: 05/13/2022  
Date Data Arrived at EDR: 05/18/2022  
Date Made Active in Reports: 05/31/2022  
Number of Days to Update: 13

Source: EPA  
Telephone: (415) 947-8000  
Last EDR Contact: 08/25/2022  
Next Scheduled EDR Contact: 12/12/2022  
Data Release Frequency: Quarterly

## ECHO: Enforcement & Compliance History Information

ECHO provides integrated compliance and enforcement information for about 800,000 regulated facilities nationwide.

Date of Government Version: 04/02/2022  
Date Data Arrived at EDR: 04/05/2022  
Date Made Active in Reports: 06/28/2022  
Number of Days to Update: 84

Source: Environmental Protection Agency  
Telephone: 202-564-2280  
Last EDR Contact: 07/01/2022  
Next Scheduled EDR Contact: 10/17/2022  
Data Release Frequency: Quarterly

## GOVERNMENT RECORDS SEARCHED / DATA CURRENCY TRACKING

### DOCKET HWC: Hazardous Waste Compliance Docket Listing

A complete list of the Federal Agency Hazardous Waste Compliance Docket Facilities.

Date of Government Version: 05/06/2021	Source: Environmental Protection Agency
Date Data Arrived at EDR: 05/21/2021	Telephone: 202-564-0527
Date Made Active in Reports: 08/11/2021	Last EDR Contact: 08/22/2022
Number of Days to Update: 82	Next Scheduled EDR Contact: 12/05/2022
	Data Release Frequency: Varies

### UXO: Unexploded Ordnance Sites

A listing of unexploded ordnance site locations

Date of Government Version: 12/31/2020	Source: Department of Defense
Date Data Arrived at EDR: 01/11/2022	Telephone: 703-704-1564
Date Made Active in Reports: 02/14/2022	Last EDR Contact: 07/07/2022
Number of Days to Update: 34	Next Scheduled EDR Contact: 10/24/2022
	Data Release Frequency: Varies

### FUELS PROGRAM: EPA Fuels Program Registered Listing

This listing includes facilities that are registered under the Part 80 (Code of Federal Regulations) EPA Fuels Programs. All companies now are required to submit new and updated registrations.

Date of Government Version: 05/16/2022	Source: EPA
Date Data Arrived at EDR: 05/17/2022	Telephone: 800-385-6164
Date Made Active in Reports: 07/29/2022	Last EDR Contact: 08/11/2022
Number of Days to Update: 73	Next Scheduled EDR Contact: 11/28/2022
	Data Release Frequency: Quarterly

### CA BOND EXP. PLAN: Bond Expenditure Plan

Department of Health Services developed a site-specific expenditure plan as the basis for an appropriation of Hazardous Substance Cleanup Bond Act funds. It is not updated.

Date of Government Version: 01/01/1989	Source: Department of Health Services
Date Data Arrived at EDR: 07/27/1994	Telephone: 916-255-2118
Date Made Active in Reports: 08/02/1994	Last EDR Contact: 05/31/1994
Number of Days to Update: 6	Next Scheduled EDR Contact: N/A
	Data Release Frequency: No Update Planned

### CORTESE: "Cortese" Hazardous Waste & Substances Sites List

The sites for the list are designated by the State Water Resource Control Board (LUST), the Integrated Waste Board (SWF/LS), and the Department of Toxic Substances Control (Cal-Sites).

Date of Government Version: 06/21/2022	Source: CAL EPA/Office of Emergency Information
Date Data Arrived at EDR: 06/21/2022	Telephone: 916-323-3400
Date Made Active in Reports: 09/08/2022	Last EDR Contact: 09/19/2022
Number of Days to Update: 79	Next Scheduled EDR Contact: 01/02/2023
	Data Release Frequency: Quarterly

### CUPA LIVERMORE-PLEASANTON: CUPA Facility Listing

list of facilities associated with the various CUPA programs in Livermore-Pleasanton

Date of Government Version: 12/07/2021	Source: Livermore-Pleasanton Fire Department
Date Data Arrived at EDR: 05/09/2022	Telephone: 925-454-2361
Date Made Active in Reports: 05/17/2022	Last EDR Contact: 08/11/2022
Number of Days to Update: 8	Next Scheduled EDR Contact: 11/21/2022
	Data Release Frequency: Varies

### DRYCLEAN AVAQMD: Antelope Valley Air Quality Management District Drycleaner Listing

A listing of dry cleaners in the Antelope Valley Air Quality Management District.

# GOVERNMENT RECORDS SEARCHED / DATA CURRENCY TRACKING

Date of Government Version: 05/25/2022  
Date Data Arrived at EDR: 05/26/2022  
Date Made Active in Reports: 08/11/2022  
Number of Days to Update: 77

Source: Antelope Valley Air Quality Management District  
Telephone: 661-723-8070  
Last EDR Contact: 08/23/2022  
Next Scheduled EDR Contact: 12/12/2022  
Data Release Frequency: Varies

**DRYCLEAN SOUTH COAST:** South Coast Air Quality Management District Drycleaner Listing  
A listing of dry cleaners in the South Coast Air Quality Management District

Date of Government Version: 05/20/2022  
Date Data Arrived at EDR: 05/20/2022  
Date Made Active in Reports: 08/09/2022  
Number of Days to Update: 81

Source: South Coast Air Quality Management District  
Telephone: 909-396-3211  
Last EDR Contact: 08/16/2022  
Next Scheduled EDR Contact: 12/05/2022  
Data Release Frequency: Varies

**DRYCLEANERS:** Cleaner Facilities

A list of drycleaner related facilities that have EPA ID numbers. These are facilities with certain SIC codes: power laundries, family and commercial; garment pressing and cleaner's agents; linen supply; coin-operated laundries and cleaning; drycleaning plants, except rugs; carpet and upholster cleaning; industrial launderers; laundry and garment services.

Date of Government Version: 08/27/2021  
Date Data Arrived at EDR: 09/01/2021  
Date Made Active in Reports: 11/19/2021  
Number of Days to Update: 79

Source: Department of Toxic Substance Control  
Telephone: 916-327-4498  
Last EDR Contact: 09/07/2022  
Next Scheduled EDR Contact: 12/12/2022  
Data Release Frequency: Annually

**EMI:** Emissions Inventory Data

Toxics and criteria pollutant emissions data collected by the ARB and local air pollution agencies.

Date of Government Version: 12/31/2020  
Date Data Arrived at EDR: 06/13/2022  
Date Made Active in Reports: 08/30/2022  
Number of Days to Update: 78

Source: California Air Resources Board  
Telephone: 916-322-2990  
Last EDR Contact: 09/16/2022  
Next Scheduled EDR Contact: 12/26/2022  
Data Release Frequency: Varies

**ENF:** Enforcement Action Listing

A listing of Water Board Enforcement Actions. Formal is everything except Oral/Verbal Communication, Notice of Violation, Expedited Payment Letter, and Staff Enforcement Letter.

Date of Government Version: 04/12/2022  
Date Data Arrived at EDR: 04/19/2022  
Date Made Active in Reports: 05/31/2022  
Number of Days to Update: 42

Source: State Water Resources Control Board  
Telephone: 916-445-9379  
Last EDR Contact: 07/18/2022  
Next Scheduled EDR Contact: 10/31/2022  
Data Release Frequency: Varies

**Financial Assurance 1:** Financial Assurance Information Listing

Financial Assurance information

Date of Government Version: 04/19/2022  
Date Data Arrived at EDR: 04/29/2022  
Date Made Active in Reports: 07/15/2022  
Number of Days to Update: 77

Source: Department of Toxic Substances Control  
Telephone: 916-255-3628  
Last EDR Contact: 07/21/2022  
Next Scheduled EDR Contact: 10/31/2022  
Data Release Frequency: Varies

**Financial Assurance 2:** Financial Assurance Information Listing

A listing of financial assurance information for solid waste facilities. Financial assurance is intended to ensure that resources are available to pay for the cost of closure, post-closure care, and corrective measures if the owner or operator of a regulated facility is unable or unwilling to pay.

# GOVERNMENT RECORDS SEARCHED / DATA CURRENCY TRACKING

Date of Government Version: 08/09/2022  
Date Data Arrived at EDR: 08/10/2022  
Date Made Active in Reports: 08/30/2022  
Number of Days to Update: 20

Source: California Integrated Waste Management Board  
Telephone: 916-341-6066  
Last EDR Contact: 08/02/2022  
Next Scheduled EDR Contact: 11/21/2022  
Data Release Frequency: Varies

## HAZNET: Facility and Manifest Data

Facility and Manifest Data. The data is extracted from the copies of hazardous waste manifests received each year by the DTSC. The annual volume of manifests is typically 700,000 - 1,000,000 annually, representing approximately 350,000 - 500,000 shipments. Data are from the manifests submitted without correction, and therefore many contain some invalid values for data elements such as generator ID, TSD ID, waste category, and disposal method. This database begins with calendar year 1993.

Date of Government Version: 12/31/2021  
Date Data Arrived at EDR: 07/05/2022  
Date Made Active in Reports: 09/19/2022  
Number of Days to Update: 76

Source: California Environmental Protection Agency  
Telephone: 916-255-1136  
Last EDR Contact: 07/05/2022  
Next Scheduled EDR Contact: 10/17/2022  
Data Release Frequency: Annually

## ICE: ICE

Contains data pertaining to the Permitted Facilities with Inspections / Enforcements sites tracked in Envirostor.

Date of Government Version: 05/16/2022  
Date Data Arrived at EDR: 05/17/2022  
Date Made Active in Reports: 08/03/2022  
Number of Days to Update: 78

Source: Department of Toxic Substances Control  
Telephone: 877-786-9427  
Last EDR Contact: 08/11/2022  
Next Scheduled EDR Contact: 11/28/2022  
Data Release Frequency: Quarterly

## HIST CORTESE: Hazardous Waste & Substance Site List

The sites for the list are designated by the State Water Resource Control Board [LUST], the Integrated Waste Board [SWF/LS], and the Department of Toxic Substances Control [CALSITES]. This listing is no longer updated by the state agency.

Date of Government Version: 04/01/2001  
Date Data Arrived at EDR: 01/22/2009  
Date Made Active in Reports: 04/08/2009  
Number of Days to Update: 76

Source: Department of Toxic Substances Control  
Telephone: 916-323-3400  
Last EDR Contact: 01/22/2009  
Next Scheduled EDR Contact: N/A  
Data Release Frequency: No Update Planned

## HWP: EnviroStor Permitted Facilities Listing

Detailed information on permitted hazardous waste facilities and corrective action ("cleanups") tracked in EnviroStor.

Date of Government Version: 05/16/2022  
Date Data Arrived at EDR: 05/17/2022  
Date Made Active in Reports: 08/03/2022  
Number of Days to Update: 78

Source: Department of Toxic Substances Control  
Telephone: 916-323-3400  
Last EDR Contact: 08/11/2022  
Next Scheduled EDR Contact: 11/28/2022  
Data Release Frequency: Quarterly

## HWT: Registered Hazardous Waste Transporter Database

A listing of hazardous waste transporters. In California, unless specifically exempted, it is unlawful for any person to transport hazardous wastes unless the person holds a valid registration issued by DTSC. A hazardous waste transporter registration is valid for one year and is assigned a unique registration number.

Date of Government Version: 07/05/2022  
Date Data Arrived at EDR: 07/05/2022  
Date Made Active in Reports: 09/19/2022  
Number of Days to Update: 76

Source: Department of Toxic Substances Control  
Telephone: 916-440-7145  
Last EDR Contact: 07/05/2022  
Next Scheduled EDR Contact: 10/17/2022  
Data Release Frequency: Quarterly

# GOVERNMENT RECORDS SEARCHED / DATA CURRENCY TRACKING

## MINES: Mines Site Location Listing

A listing of mine site locations from the Office of Mine Reclamation.

Date of Government Version: 06/06/2022	Source: Department of Conservation
Date Data Arrived at EDR: 06/07/2022	Telephone: 916-322-1080
Date Made Active in Reports: 08/23/2022	Last EDR Contact: 08/31/2022
Number of Days to Update: 77	Next Scheduled EDR Contact: 12/19/2022
	Data Release Frequency: Quarterly

## MWMP: Medical Waste Management Program Listing

The Medical Waste Management Program (MWMP) ensures the proper handling and disposal of medical waste by permitting and inspecting medical waste Offsite Treatment Facilities (PDF) and Transfer Stations (PDF) throughout the state. MWMP also oversees all Medical Waste Transporters.

Date of Government Version: 05/06/2022	Source: Department of Public Health
Date Data Arrived at EDR: 05/31/2022	Telephone: 916-558-1784
Date Made Active in Reports: 08/18/2022	Last EDR Contact: 08/25/2022
Number of Days to Update: 79	Next Scheduled EDR Contact: 12/12/2022
	Data Release Frequency: Varies

## NPDES: NPDES Permits Listing

A listing of NPDES permits, including stormwater.

Date of Government Version: 05/09/2022	Source: State Water Resources Control Board
Date Data Arrived at EDR: 05/09/2022	Telephone: 916-445-9379
Date Made Active in Reports: 07/29/2022	Last EDR Contact: 08/08/2022
Number of Days to Update: 81	Next Scheduled EDR Contact: 11/21/2022
	Data Release Frequency: Quarterly

## PEST LIC: Pesticide Regulation Licenses Listing

A listing of licenses and certificates issued by the Department of Pesticide Regulation. The DPR issues licenses and/or certificates to: Persons and businesses that apply or sell pesticides; Pest control dealers and brokers; Persons who advise on agricultural pesticide applications.

Date of Government Version: 05/31/2022	Source: Department of Pesticide Regulation
Date Data Arrived at EDR: 05/31/2022	Telephone: 916-445-4038
Date Made Active in Reports: 08/18/2022	Last EDR Contact: 08/25/2022
Number of Days to Update: 79	Next Scheduled EDR Contact: 12/12/2022
	Data Release Frequency: Quarterly

## PROC: Certified Processors Database

A listing of certified processors.

Date of Government Version: 06/06/2022	Source: Department of Conservation
Date Data Arrived at EDR: 06/07/2022	Telephone: 916-323-3836
Date Made Active in Reports: 08/23/2022	Last EDR Contact: 08/31/2022
Number of Days to Update: 77	Next Scheduled EDR Contact: 12/19/2022
	Data Release Frequency: Quarterly

## NOTIFY 65: Proposition 65 Records

Listings of all Proposition 65 incidents reported to counties by the State Water Resources Control Board and the Regional Water Quality Control Board. This database is no longer updated by the reporting agency.

Date of Government Version: 06/10/2022	Source: State Water Resources Control Board
Date Data Arrived at EDR: 06/10/2022	Telephone: 916-445-3846
Date Made Active in Reports: 08/26/2022	Last EDR Contact: 09/07/2022
Number of Days to Update: 77	Next Scheduled EDR Contact: 12/26/2022
	Data Release Frequency: No Update Planned

# GOVERNMENT RECORDS SEARCHED / DATA CURRENCY TRACKING

## UIC: UIC Listing

A listing of wells identified as underground injection wells, in the California Oil and Gas Wells database.

Date of Government Version: 06/06/2022	Source: Department of Conservation
Date Data Arrived at EDR: 06/07/2022	Telephone: 916-445-2408
Date Made Active in Reports: 08/23/2022	Last EDR Contact: 08/31/2022
Number of Days to Update: 77	Next Scheduled EDR Contact: 12/19/2022
	Data Release Frequency: Varies

## UIC GEO: Underground Injection Control Sites (GEOTRACKER)

Underground control injection sites

Date of Government Version: 05/23/2022	Source: State Water Resource Control Board
Date Data Arrived at EDR: 05/23/2022	Telephone: 866-480-1028
Date Made Active in Reports: 06/02/2022	Last EDR Contact: 08/31/2022
Number of Days to Update: 10	Next Scheduled EDR Contact: 12/19/2022
	Data Release Frequency: Varies

## WASTEWATER PITS: Oil Wastewater Pits Listing

Water officials discovered that oil producers have been dumping chemical-laden wastewater into hundreds of unlined pits that are operating without proper permits. Inspections completed by the Central Valley Regional Water Quality Control Board revealed the existence of previously unidentified waste sites. The water boards review found that more than one-third of the region's active disposal pits are operating without permission.

Date of Government Version: 02/11/2021	Source: RWQCB, Central Valley Region
Date Data Arrived at EDR: 07/01/2021	Telephone: 559-445-5577
Date Made Active in Reports: 09/29/2021	Last EDR Contact: 07/08/2022
Number of Days to Update: 90	Next Scheduled EDR Contact: 10/17/2022
	Data Release Frequency: Varies

## WDS: Waste Discharge System

Sites which have been issued waste discharge requirements.

Date of Government Version: 06/19/2007	Source: State Water Resources Control Board
Date Data Arrived at EDR: 06/20/2007	Telephone: 916-341-5227
Date Made Active in Reports: 06/29/2007	Last EDR Contact: 08/09/2022
Number of Days to Update: 9	Next Scheduled EDR Contact: 11/28/2022
	Data Release Frequency: No Update Planned

## WIP: Well Investigation Program Case List

Well Investigation Program case in the San Gabriel and San Fernando Valley area.

Date of Government Version: 07/03/2009	Source: Los Angeles Water Quality Control Board
Date Data Arrived at EDR: 07/21/2009	Telephone: 213-576-6726
Date Made Active in Reports: 08/03/2009	Last EDR Contact: 09/13/2022
Number of Days to Update: 13	Next Scheduled EDR Contact: 01/02/2023
	Data Release Frequency: No Update Planned

## MILITARY PRIV SITES: Military Privatized Sites (GEOTRACKER)

Military privatized sites

Date of Government Version: 05/23/2022	Source: State Water Resources Control Board
Date Data Arrived at EDR: 05/23/2022	Telephone: 866-480-1028
Date Made Active in Reports: 06/02/2022	Last EDR Contact: 08/31/2022
Number of Days to Update: 10	Next Scheduled EDR Contact: 12/19/2022
	Data Release Frequency: Varies

## PROJECT: Project Sites (GEOTRACKER)

Projects sites

# GOVERNMENT RECORDS SEARCHED / DATA CURRENCY TRACKING

Date of Government Version: 05/23/2022  
Date Data Arrived at EDR: 05/23/2022  
Date Made Active in Reports: 06/02/2022  
Number of Days to Update: 10

Source: State Water Resources Control Board  
Telephone: 866-480-1028  
Last EDR Contact: 08/31/2022  
Next Scheduled EDR Contact: 12/19/2022  
Data Release Frequency: Varies

## WDR: Waste Discharge Requirements Listing

In general, the Waste Discharge Requirements (WDRs) Program (sometimes also referred to as the "Non Chapter 15 (Non 15) Program") regulates point discharges that are exempt pursuant to Subsection 20090 of Title 27 and not subject to the Federal Water Pollution Control Act. Exemptions from Title 27 may be granted for nine categories of discharges (e.g., sewage, wastewater, etc.) that meet, and continue to meet, the preconditions listed for each specific exemption. The scope of the WDRs Program also includes the discharge of wastes classified as inert, pursuant to section 20230 of Title 27.

Date of Government Version: 06/06/2022  
Date Data Arrived at EDR: 06/07/2022  
Date Made Active in Reports: 08/24/2022  
Number of Days to Update: 78

Source: State Water Resources Control Board  
Telephone: 916-341-5810  
Last EDR Contact: 08/31/2022  
Next Scheduled EDR Contact: 12/19/2022  
Data Release Frequency: Quarterly

## CIWQS: California Integrated Water Quality System

The California Integrated Water Quality System (CIWQS) is a computer system used by the State and Regional Water Quality Control Boards to track information about places of environmental interest, manage permits and other orders, track inspections, and manage violations and enforcement activities.

Date of Government Version: 08/16/2022  
Date Data Arrived at EDR: 08/17/2022  
Date Made Active in Reports: 08/18/2022  
Number of Days to Update: 1

Source: State Water Resources Control Board  
Telephone: 866-794-4977  
Last EDR Contact: 08/17/2022  
Next Scheduled EDR Contact: 12/12/2022  
Data Release Frequency: Varies

## CERS: CalEPA Regulated Site Portal Data

The CalEPA Regulated Site Portal database combines data about environmentally regulated sites and facilities in California into a single database. It combines data from a variety of state and federal databases, and provides an overview of regulated activities across the spectrum of environmental programs for any given location in California. These activities include hazardous materials and waste, state and federal cleanups, impacted ground and surface waters, and toxic materials

Date of Government Version: 04/18/2022  
Date Data Arrived at EDR: 04/19/2022  
Date Made Active in Reports: 07/12/2022  
Number of Days to Update: 84

Source: California Environmental Protection Agency  
Telephone: 916-323-2514  
Last EDR Contact: 07/18/2022  
Next Scheduled EDR Contact: 10/31/2022  
Data Release Frequency: Varies

## NON-CASE INFO: Non-Case Information Sites (GEOTRACKER)

Non-Case Information sites

Date of Government Version: 05/23/2022  
Date Data Arrived at EDR: 05/23/2022  
Date Made Active in Reports: 06/02/2022  
Number of Days to Update: 10

Source: State Water Resources Control Board  
Telephone: 866-480-1028  
Last EDR Contact: 08/31/2022  
Next Scheduled EDR Contact: 12/19/2022  
Data Release Frequency: Varies

## OTHER OIL GAS: Other Oil & Gas Projects Sites (GEOTRACKER)

Other Oil & Gas Projects sites

Date of Government Version: 05/23/2022  
Date Data Arrived at EDR: 05/23/2022  
Date Made Active in Reports: 06/02/2022  
Number of Days to Update: 10

Source: State Water Resources Control Board  
Telephone: 866-480-1028  
Last EDR Contact: 08/31/2022  
Next Scheduled EDR Contact: 12/19/2022  
Data Release Frequency: Varies

# GOVERNMENT RECORDS SEARCHED / DATA CURRENCY TRACKING

## PROD WATER PONDS: Produced Water Ponds Sites (GEOTRACKER)

Produced water ponds sites

Date of Government Version: 05/23/2022

Date Data Arrived at EDR: 05/23/2022

Date Made Active in Reports: 06/02/2022

Number of Days to Update: 10

Source: State Water Resources Control Board

Telephone: 866-480-1028

Last EDR Contact: 08/31/2022

Next Scheduled EDR Contact: 12/19/2022

Data Release Frequency: Varies

## SAMPLING POINT: Sampling Point ? Public Sites (GEOTRACKER)

Sampling point - public sites

Date of Government Version: 05/23/2022

Date Data Arrived at EDR: 05/23/2022

Date Made Active in Reports: 06/02/2022

Number of Days to Update: 10

Source: State Water Resources Control Board

Telephone: 866-480-1028

Last EDR Contact: 08/31/2022

Next Scheduled EDR Contact: 12/19/2022

Data Release Frequency: Varies

## WELL STIM PROJ: Well Stimulation Project (GEOTRACKER)

Includes areas of groundwater monitoring plans, a depiction of the monitoring network, and the facilities, boundaries, and subsurface characteristics of the oilfield and the features (oil and gas wells, produced water ponds, UIC wells, water supply wells, etc?) being monitored

Date of Government Version: 05/23/2022

Date Data Arrived at EDR: 05/23/2022

Date Made Active in Reports: 06/02/2022

Number of Days to Update: 10

Source: State Water Resources Control Board

Telephone: 866-480-1028

Last EDR Contact: 08/31/2022

Next Scheduled EDR Contact: 12/19/2022

Data Release Frequency: Varies

## PCS: Permit Compliance System

PCS is a computerized management information system that contains data on National Pollutant Discharge Elimination System (NPDES) permit holding facilities. PCS tracks the permit, compliance, and enforcement status of NPDES facilities.

Date of Government Version: 07/14/2011

Date Data Arrived at EDR: 08/05/2011

Date Made Active in Reports: 09/29/2011

Number of Days to Update: 55

Source: EPA, Office of Water

Telephone: 202-564-2496

Last EDR Contact: 06/28/2022

Next Scheduled EDR Contact: 10/17/2022

Data Release Frequency: Semi-Annually

## PCS INACTIVE: Listing of Inactive PCS Permits

An inactive permit is a facility that has shut down or is no longer discharging.

Date of Government Version: 11/05/2014

Date Data Arrived at EDR: 01/06/2015

Date Made Active in Reports: 05/06/2015

Number of Days to Update: 120

Source: EPA

Telephone: 202-564-2496

Last EDR Contact: 06/28/2022

Next Scheduled EDR Contact: 10/17/2022

Data Release Frequency: Semi-Annually

## MINES MRDS: Mineral Resources Data System

Mineral Resources Data System

Date of Government Version: 04/06/2018

Date Data Arrived at EDR: 10/21/2019

Date Made Active in Reports: 10/24/2019

Number of Days to Update: 3

Source: USGS

Telephone: 703-648-6533

Last EDR Contact: 08/17/2022

Next Scheduled EDR Contact: 12/05/2022

Data Release Frequency: Varies

## HWTS: Hazardous Waste Tracking System

DTSC maintains the Hazardous Waste Tracking System that stores ID number information since the early 1980s and manifest data since 1993. The system collects both manifest copies from the generator and destination facility.

# GOVERNMENT RECORDS SEARCHED / DATA CURRENCY TRACKING

Date of Government Version: 04/05/2022  
Date Data Arrived at EDR: 04/05/2022  
Date Made Active in Reports: 04/26/2022  
Number of Days to Update: 21

Source: Department of Toxic Substances Control  
Telephone: 916-324-2444  
Last EDR Contact: 07/06/2022  
Next Scheduled EDR Contact: 10/17/2022  
Data Release Frequency: Varies

## PCS ENF: Enforcement data

No description is available for this data

Date of Government Version: 12/31/2014  
Date Data Arrived at EDR: 02/05/2015  
Date Made Active in Reports: 03/06/2015  
Number of Days to Update: 29

Source: EPA  
Telephone: 202-564-2497  
Last EDR Contact: 06/28/2022  
Next Scheduled EDR Contact: 10/17/2022  
Data Release Frequency: Varies

## EDR HIGH RISK HISTORICAL RECORDS

### *EDR Exclusive Records*

#### EDR MGP: EDR Proprietary Manufactured Gas Plants

The EDR Proprietary Manufactured Gas Plant Database includes records of coal gas plants (manufactured gas plants) compiled by EDR's researchers. Manufactured gas sites were used in the United States from the 1800's to 1950's to produce a gas that could be distributed and used as fuel. These plants used whale oil, rosin, coal, or a mixture of coal, oil, and water that also produced a significant amount of waste. Many of the byproducts of the gas production, such as coal tar (oily waste containing volatile and non-volatile chemicals), sludges, oils and other compounds are potentially hazardous to human health and the environment. The byproduct from this process was frequently disposed of directly at the plant site and can remain or spread slowly, serving as a continuous source of soil and groundwater contamination.

Date of Government Version: N/A  
Date Data Arrived at EDR: N/A  
Date Made Active in Reports: N/A  
Number of Days to Update: N/A

Source: EDR, Inc.  
Telephone: N/A  
Last EDR Contact: N/A  
Next Scheduled EDR Contact: N/A  
Data Release Frequency: No Update Planned

#### EDR Hist Auto: EDR Exclusive Historical Auto Stations

EDR has searched selected national collections of business directories and has collected listings of potential gas station/filling station/service station sites that were available to EDR researchers. EDR's review was limited to those categories of sources that might, in EDR's opinion, include gas station/filling station/service station establishments. The categories reviewed included, but were not limited to gas, gas station, gasoline station, filling station, auto, automobile repair, auto service station, service station, etc. This database falls within a category of information EDR classifies as "High Risk Historical Records", or HRHR. EDR's HRHR effort presents unique and sometimes proprietary data about past sites and operations that typically create environmental concerns, but may not show up in current government records searches.

Date of Government Version: N/A  
Date Data Arrived at EDR: N/A  
Date Made Active in Reports: N/A  
Number of Days to Update: N/A

Source: EDR, Inc.  
Telephone: N/A  
Last EDR Contact: N/A  
Next Scheduled EDR Contact: N/A  
Data Release Frequency: Varies

#### EDR Hist Cleaner: EDR Exclusive Historical Cleaners

EDR has searched selected national collections of business directories and has collected listings of potential dry cleaner sites that were available to EDR researchers. EDR's review was limited to those categories of sources that might, in EDR's opinion, include dry cleaning establishments. The categories reviewed included, but were not limited to dry cleaners, cleaners, laundry, laundromat, cleaning/laundry, wash & dry etc. This database falls within a category of information EDR classifies as "High Risk Historical Records", or HRHR. EDR's HRHR effort presents unique and sometimes proprietary data about past sites and operations that typically create environmental concerns, but may not show up in current government records searches.

# GOVERNMENT RECORDS SEARCHED / DATA CURRENCY TRACKING

Date of Government Version: N/A  
Date Data Arrived at EDR: N/A  
Date Made Active in Reports: N/A  
Number of Days to Update: N/A

Source: EDR, Inc.  
Telephone: N/A  
Last EDR Contact: N/A  
Next Scheduled EDR Contact: N/A  
Data Release Frequency: Varies

## EDR RECOVERED GOVERNMENT ARCHIVES

### *Exclusive Recovered Govt. Archives*

#### RGA LF: Recovered Government Archive Solid Waste Facilities List

The EDR Recovered Government Archive Landfill database provides a list of landfills derived from historical databases and includes many records that no longer appear in current government lists. Compiled from Records formerly available from the Department of Resources Recycling and Recovery in California.

Date of Government Version: N/A  
Date Data Arrived at EDR: 07/01/2013  
Date Made Active in Reports: 01/13/2014  
Number of Days to Update: 196

Source: Department of Resources Recycling and Recovery  
Telephone: N/A  
Last EDR Contact: 06/01/2012  
Next Scheduled EDR Contact: N/A  
Data Release Frequency: Varies

#### RGA LUST: Recovered Government Archive Leaking Underground Storage Tank

The EDR Recovered Government Archive Leaking Underground Storage Tank database provides a list of LUST incidents derived from historical databases and includes many records that no longer appear in current government lists. Compiled from Records formerly available from the State Water Resources Control Board in California.

Date of Government Version: N/A  
Date Data Arrived at EDR: 07/01/2013  
Date Made Active in Reports: 12/30/2013  
Number of Days to Update: 182

Source: State Water Resources Control Board  
Telephone: N/A  
Last EDR Contact: 06/01/2012  
Next Scheduled EDR Contact: N/A  
Data Release Frequency: Varies

## COUNTY RECORDS

### ALAMEDA COUNTY:

#### CS ALAMEDA: Contaminated Sites

A listing of contaminated sites overseen by the Toxic Release Program (oil and groundwater contamination from chemical releases and spills) and the Leaking Underground Storage Tank Program (soil and ground water contamination from leaking petroleum USTs).

Date of Government Version: 01/09/2019  
Date Data Arrived at EDR: 01/11/2019  
Date Made Active in Reports: 03/05/2019  
Number of Days to Update: 53

Source: Alameda County Environmental Health Services  
Telephone: 510-567-6700  
Last EDR Contact: 06/28/2022  
Next Scheduled EDR Contact: 10/17/2022  
Data Release Frequency: Semi-Annually

#### UST ALAMEDA: Underground Tanks

Underground storage tank sites located in Alameda county.

Date of Government Version: 06/29/2022  
Date Data Arrived at EDR: 06/29/2022  
Date Made Active in Reports: 07/21/2022  
Number of Days to Update: 22

Source: Alameda County Environmental Health Services  
Telephone: 510-567-6700  
Last EDR Contact: 06/29/2022  
Next Scheduled EDR Contact: 10/17/2022  
Data Release Frequency: Semi-Annually

### AMADOR COUNTY:

# GOVERNMENT RECORDS SEARCHED / DATA CURRENCY TRACKING

## CUPA AMADOR: CUPA Facility List Cupa Facility List

Date of Government Version: 07/22/2022  
Date Data Arrived at EDR: 07/27/2022  
Date Made Active in Reports: 08/01/2022  
Number of Days to Update: 5

Source: Amador County Environmental Health  
Telephone: 209-223-6439  
Last EDR Contact: 07/26/2022  
Next Scheduled EDR Contact: 11/14/2022  
Data Release Frequency: Varies

## BUTTE COUNTY:

### CUPA BUTTE: CUPA Facility Listing Cupa facility list.

Date of Government Version: 04/21/2017  
Date Data Arrived at EDR: 04/25/2017  
Date Made Active in Reports: 08/09/2017  
Number of Days to Update: 106

Source: Public Health Department  
Telephone: 530-538-7149  
Last EDR Contact: 06/28/2022  
Next Scheduled EDR Contact: 10/17/2022  
Data Release Frequency: No Update Planned

## CALVERAS COUNTY:

### CUPA CALVERAS: CUPA Facility Listing Cupa Facility Listing

Date of Government Version: 06/14/2022  
Date Data Arrived at EDR: 06/15/2022  
Date Made Active in Reports: 09/02/2022  
Number of Days to Update: 79

Source: Calveras County Environmental Health  
Telephone: 209-754-6399  
Last EDR Contact: 09/13/2022  
Next Scheduled EDR Contact: 01/02/2023  
Data Release Frequency: Quarterly

## COLUSA COUNTY:

### CUPA COLUSA: CUPA Facility List Cupa facility list.

Date of Government Version: 04/06/2020  
Date Data Arrived at EDR: 04/23/2020  
Date Made Active in Reports: 07/10/2020  
Number of Days to Update: 78

Source: Health & Human Services  
Telephone: 530-458-0396  
Last EDR Contact: 07/26/2022  
Next Scheduled EDR Contact: 11/14/2022  
Data Release Frequency: Semi-Annually

## CONTRA COSTA COUNTY:

### SL CONTRA COSTA: Site List

List includes sites from the underground tank, hazardous waste generator and business plan/2185 programs.

Date of Government Version: 04/21/2022  
Date Data Arrived at EDR: 04/22/2022  
Date Made Active in Reports: 07/12/2022  
Number of Days to Update: 81

Source: Contra Costa Health Services Department  
Telephone: 925-646-2286  
Last EDR Contact: 07/19/2022  
Next Scheduled EDR Contact: 11/07/2022  
Data Release Frequency: Semi-Annually

## DEL NORTE COUNTY:

# GOVERNMENT RECORDS SEARCHED / DATA CURRENCY TRACKING

## CUPA DEL NORTE: CUPA Facility List Cupa Facility list

Date of Government Version: 05/04/2022  
Date Data Arrived at EDR: 05/06/2022  
Date Made Active in Reports: 07/28/2022  
Number of Days to Update: 83

Source: Del Norte County Environmental Health Division  
Telephone: 707-465-0426  
Last EDR Contact: 07/19/2022  
Next Scheduled EDR Contact: 11/07/2022  
Data Release Frequency: Varies

## EL DORADO COUNTY:

### CUPA EL DORADO: CUPA Facility List CUPA facility list.

Date of Government Version: 08/08/2022  
Date Data Arrived at EDR: 08/09/2022  
Date Made Active in Reports: 09/01/2022  
Number of Days to Update: 23

Source: El Dorado County Environmental Management Department  
Telephone: 530-621-6623  
Last EDR Contact: 07/20/2022  
Next Scheduled EDR Contact: 11/07/2022  
Data Release Frequency: Varies

## FRESNO COUNTY:

### CUPA FRESNO: CUPA Resources List

Certified Unified Program Agency. CUPA's are responsible for implementing a unified hazardous materials and hazardous waste management regulatory program. The agency provides oversight of businesses that deal with hazardous materials, operate underground storage tanks or aboveground storage tanks.

Date of Government Version: 06/28/2021  
Date Data Arrived at EDR: 12/21/2021  
Date Made Active in Reports: 03/03/2022  
Number of Days to Update: 72

Source: Dept. of Community Health  
Telephone: 559-445-3271  
Last EDR Contact: 07/01/2022  
Next Scheduled EDR Contact: 10/10/2022  
Data Release Frequency: Semi-Annually

## GLENN COUNTY:

### CUPA GLENN: CUPA Facility List Cupa facility list

Date of Government Version: 01/22/2018  
Date Data Arrived at EDR: 01/24/2018  
Date Made Active in Reports: 03/14/2018  
Number of Days to Update: 49

Source: Glenn County Air Pollution Control District  
Telephone: 830-934-6500  
Last EDR Contact: 07/12/2022  
Next Scheduled EDR Contact: 10/31/2022  
Data Release Frequency: No Update Planned

## HUMBOLDT COUNTY:

### CUPA HUMBOLDT: CUPA Facility List CUPA facility list.

Date of Government Version: 08/12/2021  
Date Data Arrived at EDR: 08/12/2021  
Date Made Active in Reports: 11/08/2021  
Number of Days to Update: 88

Source: Humboldt County Environmental Health  
Telephone: N/A  
Last EDR Contact: 08/09/2022  
Next Scheduled EDR Contact: 11/28/2022  
Data Release Frequency: Semi-Annually

## IMPERIAL COUNTY:

# GOVERNMENT RECORDS SEARCHED / DATA CURRENCY TRACKING

## CUPA IMPERIAL: CUPA Facility List Cupa facility list.

Date of Government Version: 04/18/2022  
Date Data Arrived at EDR: 04/19/2022  
Date Made Active in Reports: 07/12/2022  
Number of Days to Update: 84

Source: San Diego Border Field Office  
Telephone: 760-339-2777  
Last EDR Contact: 07/13/2022  
Next Scheduled EDR Contact: 10/31/2022  
Data Release Frequency: Varies

## INYO COUNTY:

### CUPA INYO: CUPA Facility List Cupa facility list.

Date of Government Version: 04/02/2018  
Date Data Arrived at EDR: 04/03/2018  
Date Made Active in Reports: 06/14/2018  
Number of Days to Update: 72

Source: Inyo County Environmental Health Services  
Telephone: 760-878-0238  
Last EDR Contact: 08/09/2022  
Next Scheduled EDR Contact: 11/28/2022  
Data Release Frequency: Varies

## KERN COUNTY:

### CUPA KERN: CUPA Facility List

A listing of sites included in the Kern County Hazardous Material Business Plan.

Date of Government Version: 05/06/2022  
Date Data Arrived at EDR: 05/12/2022  
Date Made Active in Reports: 08/01/2022  
Number of Days to Update: 81

Source: Kern County Public Health  
Telephone: 661-321-3000  
Last EDR Contact: 09/07/2022  
Next Scheduled EDR Contact: 11/14/2022  
Data Release Frequency: Varies

### UST KERN: Underground Storage Tank Sites & Tank Listing Kern County Sites and Tanks Listing.

Date of Government Version: 05/06/2022  
Date Data Arrived at EDR: 05/12/2022  
Date Made Active in Reports: 08/01/2022  
Number of Days to Update: 81

Source: Kern County Environment Health Services Department  
Telephone: 661-862-8700  
Last EDR Contact: 09/07/2022  
Next Scheduled EDR Contact: 11/14/2022  
Data Release Frequency: Quarterly

## KINGS COUNTY:

### CUPA KINGS: CUPA Facility List

A listing of sites included in the county's Certified Unified Program Agency database. California's Secretary for Environmental Protection established the unified hazardous materials and hazardous waste regulatory program as required by chapter 6.11 of the California Health and Safety Code. The Unified Program consolidates the administration, permits, inspections, and enforcement activities.

Date of Government Version: 12/03/2020  
Date Data Arrived at EDR: 01/26/2021  
Date Made Active in Reports: 04/14/2021  
Number of Days to Update: 78

Source: Kings County Department of Public Health  
Telephone: 559-584-1411  
Last EDR Contact: 08/09/2022  
Next Scheduled EDR Contact: 11/28/2022  
Data Release Frequency: Varies

## LAKE COUNTY:

# GOVERNMENT RECORDS SEARCHED / DATA CURRENCY TRACKING

## CUPA LAKE: CUPA Facility List Cupa facility list

Date of Government Version: 02/10/2022  
Date Data Arrived at EDR: 02/11/2022  
Date Made Active in Reports: 05/04/2022  
Number of Days to Update: 82

Source: Lake County Environmental Health  
Telephone: 707-263-1164  
Last EDR Contact: 07/07/2022  
Next Scheduled EDR Contact: 10/24/2022  
Data Release Frequency: Varies

## LASSEN COUNTY:

### CUPA LASSEN: CUPA Facility List Cupa facility list

Date of Government Version: 07/31/2020  
Date Data Arrived at EDR: 08/21/2020  
Date Made Active in Reports: 11/09/2020  
Number of Days to Update: 80

Source: Lassen County Environmental Health  
Telephone: 530-251-8528  
Last EDR Contact: 07/12/2022  
Next Scheduled EDR Contact: 10/31/2022  
Data Release Frequency: Varies

## LOS ANGELES COUNTY:

### AOCONCERN: Key Areas of Concerns in Los Angeles County

San Gabriel Valley areas where VOC contamination is at or above the MCL as designated by region 9 EPA office. Date of Government Version: 3/30/2009 Exide Site area is a cleanup plan of lead-impacted soil surrounding the former Exide Facility as designated by the DTSC. Date of Government Version: 7/17/2017

Date of Government Version: 03/30/2009  
Date Data Arrived at EDR: 03/31/2009  
Date Made Active in Reports: 10/23/2009  
Number of Days to Update: 206

Source: N/A  
Telephone: N/A  
Last EDR Contact: 09/07/2022  
Next Scheduled EDR Contact: 12/26/2022  
Data Release Frequency: No Update Planned

### HMS LOS ANGELES: HMS: Street Number List

Industrial Waste and Underground Storage Tank Sites.

Date of Government Version: 04/04/2022  
Date Data Arrived at EDR: 04/05/2022  
Date Made Active in Reports: 04/13/2022  
Number of Days to Update: 8

Source: Department of Public Works  
Telephone: 626-458-3517  
Last EDR Contact: 06/29/2022  
Next Scheduled EDR Contact: 10/17/2022  
Data Release Frequency: Semi-Annually

### LF LOS ANGELES: List of Solid Waste Facilities Solid Waste Facilities in Los Angeles County.

Date of Government Version: 04/11/2022  
Date Data Arrived at EDR: 04/12/2022  
Date Made Active in Reports: 07/05/2022  
Number of Days to Update: 84

Source: La County Department of Public Works  
Telephone: 818-458-5185  
Last EDR Contact: 07/11/2022  
Next Scheduled EDR Contact: 10/24/2022  
Data Release Frequency: Varies

### LF LOS ANGELES CITY: City of Los Angeles Landfills

Landfills owned and maintained by the City of Los Angeles.

Date of Government Version: 01/01/2022  
Date Data Arrived at EDR: 01/21/2022  
Date Made Active in Reports: 04/11/2022  
Number of Days to Update: 80

Source: Engineering & Construction Division  
Telephone: 213-473-7869  
Last EDR Contact: 07/06/2022  
Next Scheduled EDR Contact: 10/24/2022  
Data Release Frequency: Varies

# GOVERNMENT RECORDS SEARCHED / DATA CURRENCY TRACKING

## LOS ANGELES AST: Active & Inactive AST Inventory

A listing of active & inactive above ground petroleum storage tank site locations, located in the City of Los Angeles.

Date of Government Version: 06/01/2019	Source: Los Angeles Fire Department
Date Data Arrived at EDR: 06/25/2019	Telephone: 213-978-3800
Date Made Active in Reports: 08/22/2019	Last EDR Contact: 09/19/2022
Number of Days to Update: 58	Next Scheduled EDR Contact: 01/02/2023
	Data Release Frequency: Varies

## LOS ANGELES CO LF METHANE: Methane Producing Landfills

This data was created on April 30, 2012 to represent known disposal sites in Los Angeles County that may produce and emanate methane gas. The shapefile contains disposal sites within Los Angeles County that once accepted degradable refuse material. Information used to create this data was extracted from a landfill survey performed by County Engineers (Major Waste System Map, 1973) as well as historical records from CalRecycle, Regional Water Quality Control Board, and Los Angeles County Department of Public Health

Date of Government Version: 01/10/2022	Source: Los Angeles County Department of Public Works
Date Data Arrived at EDR: 01/12/2022	Telephone: 626-458-6973
Date Made Active in Reports: 04/04/2022	Last EDR Contact: 07/06/2022
Number of Days to Update: 82	Next Scheduled EDR Contact: 10/24/2022
	Data Release Frequency: No Update Planned

## LOS ANGELES HM: Active & Inactive Hazardous Materials Inventory

A listing of active & inactive hazardous materials facility locations, located in the City of Los Angeles.

Date of Government Version: 01/13/2022	Source: Los Angeles Fire Department
Date Data Arrived at EDR: 03/21/2022	Telephone: 213-978-3800
Date Made Active in Reports: 06/15/2022	Last EDR Contact: 06/24/2022
Number of Days to Update: 86	Next Scheduled EDR Contact: 10/03/2022
	Data Release Frequency: Varies

## LOS ANGELES UST: Active & Inactive UST Inventory

A listing of active & inactive underground storage tank site locations and underground storage tank historical sites, located in the City of Los Angeles.

Date of Government Version: 03/22/2022	Source: Los Angeles Fire Department
Date Data Arrived at EDR: 06/24/2022	Telephone: 213-978-3800
Date Made Active in Reports: 09/08/2022	Last EDR Contact: 06/24/2022
Number of Days to Update: 76	Next Scheduled EDR Contact: 10/03/2022
	Data Release Frequency: Varies

## SITE MIT LOS ANGELES: Site Mitigation List

Industrial sites that have had some sort of spill or complaint.

Date of Government Version: 05/26/2021	Source: Community Health Services
Date Data Arrived at EDR: 07/09/2021	Telephone: 323-890-7806
Date Made Active in Reports: 09/29/2021	Last EDR Contact: 07/14/2022
Number of Days to Update: 82	Next Scheduled EDR Contact: 10/24/2022
	Data Release Frequency: Annually

## UST EL SEGUNDO: City of El Segundo Underground Storage Tank

Underground storage tank sites located in El Segundo city.

Date of Government Version: 01/21/2017	Source: City of El Segundo Fire Department
Date Data Arrived at EDR: 04/19/2017	Telephone: 310-524-2236
Date Made Active in Reports: 05/10/2017	Last EDR Contact: 07/06/2022
Number of Days to Update: 21	Next Scheduled EDR Contact: 10/24/2022
	Data Release Frequency: No Update Planned

# GOVERNMENT RECORDS SEARCHED / DATA CURRENCY TRACKING

UST LONG BEACH: City of Long Beach Underground Storage Tank  
Underground storage tank sites located in the city of Long Beach.

Date of Government Version: 04/22/2019	Source: City of Long Beach Fire Department
Date Data Arrived at EDR: 04/23/2019	Telephone: 562-570-2563
Date Made Active in Reports: 06/27/2019	Last EDR Contact: 07/12/2022
Number of Days to Update: 65	Next Scheduled EDR Contact: 10/31/2022
	Data Release Frequency: Varies

UST TORRANCE: City of Torrance Underground Storage Tank  
Underground storage tank sites located in the city of Torrance.

Date of Government Version: 04/20/2022	Source: City of Torrance Fire Department
Date Data Arrived at EDR: 04/21/2022	Telephone: 310-618-2973
Date Made Active in Reports: 07/12/2022	Last EDR Contact: 07/13/2022
Number of Days to Update: 82	Next Scheduled EDR Contact: 10/31/2022
	Data Release Frequency: Semi-Annually

MADERA COUNTY:

CUPA MADERA: CUPA Facility List

A listing of sites included in the county's Certified Unified Program Agency database. California's Secretary for Environmental Protection established the unified hazardous materials and hazardous waste regulatory program as required by chapter 6.11 of the California Health and Safety Code. The Unified Program consolidates the administration, permits, inspections, and enforcement activities.

Date of Government Version: 08/10/2020	Source: Madera County Environmental Health
Date Data Arrived at EDR: 08/12/2020	Telephone: 559-675-7823
Date Made Active in Reports: 10/23/2020	Last EDR Contact: 08/09/2022
Number of Days to Update: 72	Next Scheduled EDR Contact: 11/28/2022
	Data Release Frequency: Varies

MARIN COUNTY:

UST MARIN: Underground Storage Tank Sites  
Currently permitted USTs in Marin County.

Date of Government Version: 09/26/2018	Source: Public Works Department Waste Management
Date Data Arrived at EDR: 10/04/2018	Telephone: 415-473-6647
Date Made Active in Reports: 11/02/2018	Last EDR Contact: 06/22/2022
Number of Days to Update: 29	Next Scheduled EDR Contact: 10/10/2022
	Data Release Frequency: Semi-Annually

MENDOCINO COUNTY:

UST MENDOCINO: Mendocino County UST Database  
A listing of underground storage tank locations in Mendocino County.

Date of Government Version: 09/22/2021	Source: Department of Public Health
Date Data Arrived at EDR: 11/18/2021	Telephone: 707-463-4466
Date Made Active in Reports: 11/22/2021	Last EDR Contact: 08/16/2022
Number of Days to Update: 4	Next Scheduled EDR Contact: 12/05/2022
	Data Release Frequency: Annually

MERCED COUNTY:

# GOVERNMENT RECORDS SEARCHED / DATA CURRENCY TRACKING

## CUPA MERCED: CUPA Facility List CUPA facility list.

Date of Government Version: 02/15/2022  
Date Data Arrived at EDR: 02/17/2022  
Date Made Active in Reports: 05/11/2022  
Number of Days to Update: 83

Source: Merced County Environmental Health  
Telephone: 209-381-1094  
Last EDR Contact: 08/09/2022  
Next Scheduled EDR Contact: 11/28/2022  
Data Release Frequency: Varies

## MONO COUNTY:

### CUPA MONO: CUPA Facility List CUPA Facility List

Date of Government Version: 02/22/2021  
Date Data Arrived at EDR: 03/02/2021  
Date Made Active in Reports: 05/19/2021  
Number of Days to Update: 78

Source: Mono County Health Department  
Telephone: 760-932-5580  
Last EDR Contact: 08/15/2022  
Next Scheduled EDR Contact: 12/05/2022  
Data Release Frequency: Varies

## MONTEREY COUNTY:

### CUPA MONTEREY: CUPA Facility Listing CUPA Program listing from the Environmental Health Division.

Date of Government Version: 10/04/2021  
Date Data Arrived at EDR: 10/06/2021  
Date Made Active in Reports: 12/29/2021  
Number of Days to Update: 84

Source: Monterey County Health Department  
Telephone: 831-796-1297  
Last EDR Contact: 08/16/2022  
Next Scheduled EDR Contact: 10/10/2022  
Data Release Frequency: Varies

## NAPA COUNTY:

### LUST NAPA: Sites With Reported Contamination A listing of leaking underground storage tank sites located in Napa county.

Date of Government Version: 01/09/2017  
Date Data Arrived at EDR: 01/11/2017  
Date Made Active in Reports: 03/02/2017  
Number of Days to Update: 50

Source: Napa County Department of Environmental Management  
Telephone: 707-253-4269  
Last EDR Contact: 08/15/2022  
Next Scheduled EDR Contact: 12/05/2022  
Data Release Frequency: No Update Planned

### UST NAPA: Closed and Operating Underground Storage Tank Sites Underground storage tank sites located in Napa county.

Date of Government Version: 09/05/2019  
Date Data Arrived at EDR: 09/09/2019  
Date Made Active in Reports: 10/31/2019  
Number of Days to Update: 52

Source: Napa County Department of Environmental Management  
Telephone: 707-253-4269  
Last EDR Contact: 08/15/2022  
Next Scheduled EDR Contact: 12/05/2022  
Data Release Frequency: No Update Planned

## NEVADA COUNTY:

### CUPA NEVADA: CUPA Facility List CUPA facility list.

# GOVERNMENT RECORDS SEARCHED / DATA CURRENCY TRACKING

Date of Government Version: 07/21/2022  
Date Data Arrived at EDR: 07/25/2022  
Date Made Active in Reports: 07/28/2022  
Number of Days to Update: 3

Source: Community Development Agency  
Telephone: 530-265-1467  
Last EDR Contact: 07/19/2022  
Next Scheduled EDR Contact: 11/07/2022  
Data Release Frequency: Varies

## ORANGE COUNTY:

IND\_SITE ORANGE: List of Industrial Site Cleanups  
Petroleum and non-petroleum spills.

Date of Government Version: 04/08/2022  
Date Data Arrived at EDR: 05/09/2022  
Date Made Active in Reports: 07/28/2022  
Number of Days to Update: 80

Source: Health Care Agency  
Telephone: 714-834-3446  
Last EDR Contact: 07/29/2022  
Next Scheduled EDR Contact: 11/14/2022  
Data Release Frequency: Annually

LUST ORANGE: List of Underground Storage Tank Cleanups  
Orange County Underground Storage Tank Cleanups (LUST).

Date of Government Version: 04/08/2022  
Date Data Arrived at EDR: 05/18/2022  
Date Made Active in Reports: 08/03/2022  
Number of Days to Update: 77

Source: Health Care Agency  
Telephone: 714-834-3446  
Last EDR Contact: 07/29/2022  
Next Scheduled EDR Contact: 11/14/2022  
Data Release Frequency: Quarterly

UST ORANGE: List of Underground Storage Tank Facilities  
Orange County Underground Storage Tank Facilities (UST).

Date of Government Version: 04/08/2022  
Date Data Arrived at EDR: 05/03/2022  
Date Made Active in Reports: 07/20/2022  
Number of Days to Update: 78

Source: Health Care Agency  
Telephone: 714-834-3446  
Last EDR Contact: 08/01/2022  
Next Scheduled EDR Contact: 11/14/2022  
Data Release Frequency: Quarterly

## PLACER COUNTY:

MS PLACER: Master List of Facilities  
List includes aboveground tanks, underground tanks and cleanup sites.

Date of Government Version: 05/25/2022  
Date Data Arrived at EDR: 05/26/2022  
Date Made Active in Reports: 06/01/2022  
Number of Days to Update: 6

Source: Placer County Health and Human Services  
Telephone: 530-745-2363  
Last EDR Contact: 08/23/2022  
Next Scheduled EDR Contact: 12/12/2022  
Data Release Frequency: Semi-Annually

## PLUMAS COUNTY:

CUPA PLUMAS: CUPA Facility List  
Plumas County CUPA Program facilities.

Date of Government Version: 03/31/2019  
Date Data Arrived at EDR: 04/23/2019  
Date Made Active in Reports: 06/26/2019  
Number of Days to Update: 64

Source: Plumas County Environmental Health  
Telephone: 530-283-6355  
Last EDR Contact: 07/12/2022  
Next Scheduled EDR Contact: 10/31/2022  
Data Release Frequency: Varies

## RIVERSIDE COUNTY:

# GOVERNMENT RECORDS SEARCHED / DATA CURRENCY TRACKING

## LUST RIVERSIDE: Listing of Underground Tank Cleanup Sites

Riverside County Underground Storage Tank Cleanup Sites (LUST).

Date of Government Version: 03/31/2022  
Date Data Arrived at EDR: 03/31/2022  
Date Made Active in Reports: 04/08/2022  
Number of Days to Update: 8

Source: Department of Environmental Health  
Telephone: 951-358-5055  
Last EDR Contact: 09/07/2022  
Next Scheduled EDR Contact: 12/26/2022  
Data Release Frequency: Quarterly

## UST RIVERSIDE: Underground Storage Tank Tank List

Underground storage tank sites located in Riverside county.

Date of Government Version: 03/31/2022  
Date Data Arrived at EDR: 03/31/2022  
Date Made Active in Reports: 04/08/2022  
Number of Days to Update: 8

Source: Department of Environmental Health  
Telephone: 951-358-5055  
Last EDR Contact: 09/07/2022  
Next Scheduled EDR Contact: 12/26/2022  
Data Release Frequency: Quarterly

## SACRAMENTO COUNTY:

### CS SACRAMENTO: Toxic Site Clean-Up List

List of sites where unauthorized releases of potentially hazardous materials have occurred.

Date of Government Version: 06/18/2021  
Date Data Arrived at EDR: 09/28/2021  
Date Made Active in Reports: 12/14/2021  
Number of Days to Update: 77

Source: Sacramento County Environmental Management  
Telephone: 916-875-8406  
Last EDR Contact: 06/30/2022  
Next Scheduled EDR Contact: 10/10/2022  
Data Release Frequency: Quarterly

### ML SACRAMENTO: Master Hazardous Materials Facility List

Any business that has hazardous materials on site - hazardous material storage sites, underground storage tanks, waste generators.

Date of Government Version: 05/04/2022  
Date Data Arrived at EDR: 06/30/2022  
Date Made Active in Reports: 07/05/2022  
Number of Days to Update: 5

Source: Sacramento County Environmental Management  
Telephone: 916-875-8406  
Last EDR Contact: 06/30/2022  
Next Scheduled EDR Contact: 10/10/2022  
Data Release Frequency: Quarterly

## SAN BENITO COUNTY:

### CUPA SAN BENITO: CUPA Facility List

Cupa facility list

Date of Government Version: 04/29/2022  
Date Data Arrived at EDR: 04/29/2022  
Date Made Active in Reports: 05/05/2022  
Number of Days to Update: 6

Source: San Benito County Environmental Health  
Telephone: N/A  
Last EDR Contact: 07/26/2022  
Next Scheduled EDR Contact: 11/14/2022  
Data Release Frequency: Varies

## SAN BERNARDINO COUNTY:

### PERMITS SAN BERNARDINO: Hazardous Material Permits

This listing includes underground storage tanks, medical waste handlers/generators, hazardous materials handlers, hazardous waste generators, and waste oil generators/handlers.

# GOVERNMENT RECORDS SEARCHED / DATA CURRENCY TRACKING

Date of Government Version: 05/12/2022  
Date Data Arrived at EDR: 05/12/2022  
Date Made Active in Reports: 05/18/2022  
Number of Days to Update: 6

Source: San Bernardino County Fire Department Hazardous Materials Division  
Telephone: 909-387-3041  
Last EDR Contact: 07/26/2022  
Next Scheduled EDR Contact: 11/14/2022  
Data Release Frequency: Quarterly

## SAN DIEGO COUNTY:

### HMMD SAN DIEGO: Hazardous Materials Management Division Database

The database includes: HE58 - This report contains the business name, site address, business phone number, establishment 'H' permit number, type of permit, and the business status. HE17 - In addition to providing the same information provided in the HE58 listing, HE17 provides inspection dates, violations received by the establishment, hazardous waste generated, the quantity, method of storage, treatment/disposal of waste and the hauler, and information on underground storage tanks. Unauthorized Release List - Includes a summary of environmental contamination cases in San Diego County (underground tank cases, non-tank cases, groundwater contamination, and soil contamination are included.)

Date of Government Version: 05/31/2022  
Date Data Arrived at EDR: 05/31/2022  
Date Made Active in Reports: 08/18/2022  
Number of Days to Update: 79

Source: Hazardous Materials Management Division  
Telephone: 619-338-2268  
Last EDR Contact: 08/25/2022  
Next Scheduled EDR Contact: 12/12/2022  
Data Release Frequency: Quarterly

### LF SAN DIEGO: Solid Waste Facilities

San Diego County Solid Waste Facilities.

Date of Government Version: 10/27/2021  
Date Data Arrived at EDR: 03/04/2022  
Date Made Active in Reports: 05/31/2022  
Number of Days to Update: 88

Source: Department of Health Services  
Telephone: 619-338-2209  
Last EDR Contact: 07/12/2022  
Next Scheduled EDR Contact: 10/31/2022  
Data Release Frequency: Varies

### SAN DIEGO CO LOP: Local Oversight Program Listing

A listing of all LOP release sites that are or were under the County of San Diego's jurisdiction. Included are closed or transferred cases, open cases, and cases that did not have a case type indicated. The cases without a case type are mostly complaints; however, some of them could be LOP cases.

Date of Government Version: 07/22/2021  
Date Data Arrived at EDR: 10/19/2021  
Date Made Active in Reports: 01/13/2022  
Number of Days to Update: 86

Source: Department of Environmental Health  
Telephone: 858-505-6874  
Last EDR Contact: 07/13/2022  
Next Scheduled EDR Contact: 10/31/2022  
Data Release Frequency: Varies

### SAN DIEGO CO SAM: Environmental Case Listing

The listing contains all underground tank release cases and projects pertaining to properties contaminated with hazardous substances that are actively under review by the Site Assessment and Mitigation Program.

Date of Government Version: 03/23/2010  
Date Data Arrived at EDR: 06/15/2010  
Date Made Active in Reports: 07/09/2010  
Number of Days to Update: 24

Source: San Diego County Department of Environmental Health  
Telephone: 619-338-2371  
Last EDR Contact: 08/23/2022  
Next Scheduled EDR Contact: 12/12/2022  
Data Release Frequency: No Update Planned

## SAN FRANCISCO COUNTY:

CUPA SAN FRANCISCO CO: CUPA Facility Listing  
Cupa facilities

# GOVERNMENT RECORDS SEARCHED / DATA CURRENCY TRACKING

Date of Government Version: 05/05/2022  
Date Data Arrived at EDR: 05/06/2022  
Date Made Active in Reports: 07/28/2022  
Number of Days to Update: 83

Source: San Francisco County Department of Environmental Health  
Telephone: 415-252-3896  
Last EDR Contact: 07/26/2022  
Next Scheduled EDR Contact: 11/14/2022  
Data Release Frequency: Varies

## LUST SAN FRANCISCO: Local Oversight Facilities

A listing of leaking underground storage tank sites located in San Francisco county.

Date of Government Version: 09/19/2008  
Date Data Arrived at EDR: 09/19/2008  
Date Made Active in Reports: 09/29/2008  
Number of Days to Update: 10

Source: Department Of Public Health San Francisco County  
Telephone: 415-252-3920  
Last EDR Contact: 07/26/2022  
Next Scheduled EDR Contact: 11/14/2022  
Data Release Frequency: No Update Planned

## UST SAN FRANCISCO: Underground Storage Tank Information

Underground storage tank sites located in San Francisco county.

Date of Government Version: 05/05/2022  
Date Data Arrived at EDR: 05/06/2022  
Date Made Active in Reports: 07/20/2022  
Number of Days to Update: 75

Source: Department of Public Health  
Telephone: 415-252-3920  
Last EDR Contact: 07/26/2022  
Next Scheduled EDR Contact: 11/14/2022  
Data Release Frequency: Quarterly

## SAN FRANCISCO COUNTY:

### SAN FRANCISCO MAHER: Maher Ordinance Property Listing

a listing of properties that fall within a Maher Ordinance, for all of San Francisco

Date of Government Version: 01/18/2022  
Date Data Arrived at EDR: 01/20/2022  
Date Made Active in Reports: 04/27/2022  
Number of Days to Update: 97

Source: San Francisco Planning  
Telephone: 628-652-7483  
Last EDR Contact: 07/05/2022  
Next Scheduled EDR Contact: 10/31/2022  
Data Release Frequency: Varies

## SAN JOAQUIN COUNTY:

### UST SAN JOAQUIN: San Joaquin Co. UST

A listing of underground storage tank locations in San Joaquin county.

Date of Government Version: 06/22/2018  
Date Data Arrived at EDR: 06/26/2018  
Date Made Active in Reports: 07/11/2018  
Number of Days to Update: 15

Source: Environmental Health Department  
Telephone: N/A  
Last EDR Contact: 09/07/2022  
Next Scheduled EDR Contact: 12/26/2022  
Data Release Frequency: Semi-Annually

## SAN LUIS OBISPO COUNTY:

### CUPA SAN LUIS OBISPO: CUPA Facility List Cupa Facility List.

Date of Government Version: 05/16/2022  
Date Data Arrived at EDR: 05/18/2022  
Date Made Active in Reports: 08/04/2022  
Number of Days to Update: 78

Source: San Luis Obispo County Public Health Department  
Telephone: 805-781-5596  
Last EDR Contact: 08/09/2022  
Next Scheduled EDR Contact: 11/28/2022  
Data Release Frequency: Varies

## SAN MATEO COUNTY:

# GOVERNMENT RECORDS SEARCHED / DATA CURRENCY TRACKING

## BI SAN MATEO: Business Inventory

List includes Hazardous Materials Business Plan, hazardous waste generators, and underground storage tanks.

Date of Government Version: 02/20/2020  
Date Data Arrived at EDR: 02/20/2020  
Date Made Active in Reports: 04/24/2020  
Number of Days to Update: 64

Source: San Mateo County Environmental Health Services Division  
Telephone: 650-363-1921  
Last EDR Contact: 09/09/2022  
Next Scheduled EDR Contact: 12/19/2022  
Data Release Frequency: Annually

## LUST SAN MATEO: Fuel Leak List

A listing of leaking underground storage tank sites located in San Mateo county.

Date of Government Version: 03/29/2019  
Date Data Arrived at EDR: 03/29/2019  
Date Made Active in Reports: 05/29/2019  
Number of Days to Update: 61

Source: San Mateo County Environmental Health Services Division  
Telephone: 650-363-1921  
Last EDR Contact: 08/29/2022  
Next Scheduled EDR Contact: 12/19/2022  
Data Release Frequency: Semi-Annually

## SANTA BARBARA COUNTY:

### CUPA SANTA BARBARA: CUPA Facility Listing

CUPA Program Listing from the Environmental Health Services division.

Date of Government Version: 09/08/2011  
Date Data Arrived at EDR: 09/09/2011  
Date Made Active in Reports: 10/07/2011  
Number of Days to Update: 28

Source: Santa Barbara County Public Health Department  
Telephone: 805-686-8167  
Last EDR Contact: 08/09/2022  
Next Scheduled EDR Contact: 11/28/2022  
Data Release Frequency: No Update Planned

## SANTA CLARA COUNTY:

### CUPA SANTA CLARA: Cupa Facility List

Cupa facility list

Date of Government Version: 05/16/2022  
Date Data Arrived at EDR: 05/18/2022  
Date Made Active in Reports: 08/04/2022  
Number of Days to Update: 78

Source: Department of Environmental Health  
Telephone: 408-918-1973  
Last EDR Contact: 08/09/2022  
Next Scheduled EDR Contact: 11/28/2022  
Data Release Frequency: Varies

### HIST LUST SANTA CLARA: HIST LUST - Fuel Leak Site Activity Report

A listing of open and closed leaking underground storage tanks. This listing is no longer updated by the county. Leaking underground storage tanks are now handled by the Department of Environmental Health.

Date of Government Version: 03/29/2005  
Date Data Arrived at EDR: 03/30/2005  
Date Made Active in Reports: 04/21/2005  
Number of Days to Update: 22

Source: Santa Clara Valley Water District  
Telephone: 408-265-2600  
Last EDR Contact: 03/23/2009  
Next Scheduled EDR Contact: 06/22/2009  
Data Release Frequency: No Update Planned

### LUST SANTA CLARA: LOP Listing

A listing of leaking underground storage tanks located in Santa Clara county.

Date of Government Version: 03/03/2014  
Date Data Arrived at EDR: 03/05/2014  
Date Made Active in Reports: 03/18/2014  
Number of Days to Update: 13

Source: Department of Environmental Health  
Telephone: 408-918-3417  
Last EDR Contact: 08/15/2022  
Next Scheduled EDR Contact: 12/05/2022  
Data Release Frequency: No Update Planned

# GOVERNMENT RECORDS SEARCHED / DATA CURRENCY TRACKING

## SAN JOSE HAZMAT: Hazardous Material Facilities

Hazardous material facilities, including underground storage tank sites.

Date of Government Version: 11/03/2020  
Date Data Arrived at EDR: 11/05/2020  
Date Made Active in Reports: 01/26/2021  
Number of Days to Update: 82

Source: City of San Jose Fire Department  
Telephone: 408-535-7694  
Last EDR Contact: 07/26/2022  
Next Scheduled EDR Contact: 11/14/2022  
Data Release Frequency: Annually

## SANTA CRUZ COUNTY:

### CUPA SANTA CRUZ: CUPA Facility List CUPA facility listing.

Date of Government Version: 01/21/2017  
Date Data Arrived at EDR: 02/22/2017  
Date Made Active in Reports: 05/23/2017  
Number of Days to Update: 90

Source: Santa Cruz County Environmental Health  
Telephone: 831-464-2761  
Last EDR Contact: 08/09/2022  
Next Scheduled EDR Contact: 11/28/2022  
Data Release Frequency: Varies

## SHASTA COUNTY:

### CUPA SHASTA: CUPA Facility List Cupa Facility List.

Date of Government Version: 06/15/2017  
Date Data Arrived at EDR: 06/19/2017  
Date Made Active in Reports: 08/09/2017  
Number of Days to Update: 51

Source: Shasta County Department of Resource Management  
Telephone: 530-225-5789  
Last EDR Contact: 08/09/2022  
Next Scheduled EDR Contact: 11/28/2022  
Data Release Frequency: Varies

## SOLANO COUNTY:

### LUST SOLANO: Leaking Underground Storage Tanks

A listing of leaking underground storage tank sites located in Solano county.

Date of Government Version: 06/04/2019  
Date Data Arrived at EDR: 06/06/2019  
Date Made Active in Reports: 08/13/2019  
Number of Days to Update: 68

Source: Solano County Department of Environmental Management  
Telephone: 707-784-6770  
Last EDR Contact: 08/23/2022  
Next Scheduled EDR Contact: 12/12/2022  
Data Release Frequency: Quarterly

### UST SOLANO: Underground Storage Tanks

Underground storage tank sites located in Solano county.

Date of Government Version: 09/15/2021  
Date Data Arrived at EDR: 09/16/2021  
Date Made Active in Reports: 12/09/2021  
Number of Days to Update: 84

Source: Solano County Department of Environmental Management  
Telephone: 707-784-6770  
Last EDR Contact: 08/23/2022  
Next Scheduled EDR Contact: 12/12/2022  
Data Release Frequency: Quarterly

## SONOMA COUNTY:

### CUPA SONOMA: Cupa Facility List Cupa Facility list

# GOVERNMENT RECORDS SEARCHED / DATA CURRENCY TRACKING

Date of Government Version: 07/02/2021  
Date Data Arrived at EDR: 07/06/2021  
Date Made Active in Reports: 07/14/2021  
Number of Days to Update: 8

Source: County of Sonoma Fire & Emergency Services Department  
Telephone: 707-565-1174  
Last EDR Contact: 09/13/2022  
Next Scheduled EDR Contact: 01/02/2023  
Data Release Frequency: Varies

## LUST SONOMA: Leaking Underground Storage Tank Sites

A listing of leaking underground storage tank sites located in Sonoma county.

Date of Government Version: 06/30/2021  
Date Data Arrived at EDR: 06/30/2021  
Date Made Active in Reports: 09/24/2021  
Number of Days to Update: 86

Source: Department of Health Services  
Telephone: 707-565-6565  
Last EDR Contact: 09/13/2022  
Next Scheduled EDR Contact: 01/02/2023  
Data Release Frequency: Quarterly

## STANISLAUS COUNTY:

### CUPA STANISLAUS: CUPA Facility List

Cupa facility list

Date of Government Version: 02/08/2022  
Date Data Arrived at EDR: 02/10/2022  
Date Made Active in Reports: 05/04/2022  
Number of Days to Update: 83

Source: Stanislaus County Department of Environmental Protection  
Telephone: 209-525-6751  
Last EDR Contact: 07/11/2022  
Next Scheduled EDR Contact: 10/24/2022  
Data Release Frequency: Varies

## SUTTER COUNTY:

### UST SUTTER: Underground Storage Tanks

Underground storage tank sites located in Sutter county.

Date of Government Version: 05/03/2022  
Date Data Arrived at EDR: 05/27/2022  
Date Made Active in Reports: 08/11/2022  
Number of Days to Update: 76

Source: Sutter County Environmental Health Services  
Telephone: 530-822-7500  
Last EDR Contact: 08/23/2022  
Next Scheduled EDR Contact: 12/12/2022  
Data Release Frequency: Semi-Annually

## TEHAMA COUNTY:

### CUPA TEHAMA: CUPA Facility List

Cupa facilities

Date of Government Version: 01/13/2021  
Date Data Arrived at EDR: 01/14/2021  
Date Made Active in Reports: 04/06/2021  
Number of Days to Update: 82

Source: Tehama County Department of Environmental Health  
Telephone: 530-527-8020  
Last EDR Contact: 07/26/2022  
Next Scheduled EDR Contact: 11/14/2022  
Data Release Frequency: Varies

## TRINITY COUNTY:

### CUPA TRINITY: CUPA Facility List

Cupa facility list

Date of Government Version: 04/18/2022  
Date Data Arrived at EDR: 04/19/2022  
Date Made Active in Reports: 07/12/2022  
Number of Days to Update: 84

Source: Department of Toxic Substances Control  
Telephone: 760-352-0381  
Last EDR Contact: 07/13/2022  
Next Scheduled EDR Contact: 10/31/2022  
Data Release Frequency: Varies

## TULARE COUNTY:

# GOVERNMENT RECORDS SEARCHED / DATA CURRENCY TRACKING

## CUPA TULARE: CUPA Facility List Cupa program facilities

Date of Government Version: 04/26/2021  
Date Data Arrived at EDR: 04/28/2021  
Date Made Active in Reports: 07/13/2021  
Number of Days to Update: 76

Source: Tulare County Environmental Health Services Division  
Telephone: 559-624-7400  
Last EDR Contact: 07/12/2022  
Next Scheduled EDR Contact: 11/14/2022  
Data Release Frequency: Varies

## TUOLUMNE COUNTY:

### CUPA TUOLUMNE: CUPA Facility List Cupa facility list

Date of Government Version: 04/23/2018  
Date Data Arrived at EDR: 04/25/2018  
Date Made Active in Reports: 06/25/2018  
Number of Days to Update: 61

Source: Divison of Environmental Health  
Telephone: 209-533-5633  
Last EDR Contact: 07/12/2022  
Next Scheduled EDR Contact: 10/31/2022  
Data Release Frequency: Varies

## VENTURA COUNTY:

### BWT VENTURA: Business Plan, Hazardous Waste Producers, and Operating Underground Tanks

The BWT list indicates by site address whether the Environmental Health Division has Business Plan (B), Waste Producer (W), and/or Underground Tank (T) information.

Date of Government Version: 03/28/2022  
Date Data Arrived at EDR: 04/28/2022  
Date Made Active in Reports: 07/15/2022  
Number of Days to Update: 78

Source: Ventura County Environmental Health Division  
Telephone: 805-654-2813  
Last EDR Contact: 07/18/2022  
Next Scheduled EDR Contact: 10/31/2022  
Data Release Frequency: Quarterly

### LF VENTURA: Inventory of Illegal Abandoned and Inactive Sites

Ventura County Inventory of Closed, Illegal Abandoned, and Inactive Sites.

Date of Government Version: 12/01/2011  
Date Data Arrived at EDR: 12/01/2011  
Date Made Active in Reports: 01/19/2012  
Number of Days to Update: 49

Source: Environmental Health Division  
Telephone: 805-654-2813  
Last EDR Contact: 06/22/2022  
Next Scheduled EDR Contact: 10/10/2022  
Data Release Frequency: No Update Planned

### LUST VENTURA: Listing of Underground Tank Cleanup Sites

Ventura County Underground Storage Tank Cleanup Sites (LUST).

Date of Government Version: 05/29/2008  
Date Data Arrived at EDR: 06/24/2008  
Date Made Active in Reports: 07/31/2008  
Number of Days to Update: 37

Source: Environmental Health Division  
Telephone: 805-654-2813  
Last EDR Contact: 08/02/2022  
Next Scheduled EDR Contact: 11/21/2022  
Data Release Frequency: No Update Planned

### MED WASTE VENTURA: Medical Waste Program List

To protect public health and safety and the environment from potential exposure to disease causing agents, the Environmental Health Division Medical Waste Program regulates the generation, handling, storage, treatment and disposal of medical waste throughout the County.

Date of Government Version: 03/28/2022  
Date Data Arrived at EDR: 04/28/2022  
Date Made Active in Reports: 07/15/2022  
Number of Days to Update: 78

Source: Ventura County Resource Management Agency  
Telephone: 805-654-2813  
Last EDR Contact: 07/18/2022  
Next Scheduled EDR Contact: 10/31/2022  
Data Release Frequency: Quarterly

# GOVERNMENT RECORDS SEARCHED / DATA CURRENCY TRACKING

## UST VENTURA: Underground Tank Closed Sites List

Ventura County Operating Underground Storage Tank Sites (UST)/Underground Tank Closed Sites List.

Date of Government Version: 05/26/2022	Source: Environmental Health Division
Date Data Arrived at EDR: 06/07/2022	Telephone: 805-654-2813
Date Made Active in Reports: 08/24/2022	Last EDR Contact: 08/31/2022
Number of Days to Update: 78	Next Scheduled EDR Contact: 12/19/2022
	Data Release Frequency: Quarterly

## YOLO COUNTY:

### UST YOLO: Underground Storage Tank Comprehensive Facility Report

Underground storage tank sites located in Yolo county.

Date of Government Version: 06/22/2022	Source: Yolo County Department of Health
Date Data Arrived at EDR: 06/30/2022	Telephone: 530-666-8646
Date Made Active in Reports: 09/14/2022	Last EDR Contact: 06/22/2022
Number of Days to Update: 76	Next Scheduled EDR Contact: 10/10/2022
	Data Release Frequency: Annually

## YUBA COUNTY:

### CUPA YUBA: CUPA Facility List

CUPA facility listing for Yuba County.

Date of Government Version: 05/03/2022	Source: Yuba County Environmental Health Department
Date Data Arrived at EDR: 05/05/2022	Telephone: 530-749-7523
Date Made Active in Reports: 07/28/2022	Last EDR Contact: 08/02/2022
Number of Days to Update: 84	Next Scheduled EDR Contact: 11/07/2022
	Data Release Frequency: Varies

## OTHER DATABASE(S)

Depending on the geographic area covered by this report, the data provided in these specialty databases may or may not be complete. For example, the existence of wetlands information data in a specific report does not mean that all wetlands in the area covered by the report are included. Moreover, the absence of any reported wetlands information does not necessarily mean that wetlands do not exist in the area covered by the report.

### CT MANIFEST: Hazardous Waste Manifest Data

Facility and manifest data. Manifest is a document that lists and tracks hazardous waste from the generator through transporters to a tsd facility.

Date of Government Version: 05/08/2022	Source: Department of Energy & Environmental Protection
Date Data Arrived at EDR: 05/09/2022	Telephone: 860-424-3375
Date Made Active in Reports: 07/28/2022	Last EDR Contact: 08/08/2022
Number of Days to Update: 80	Next Scheduled EDR Contact: 11/21/2022
	Data Release Frequency: No Update Planned

### NJ MANIFEST: Manifest Information

Hazardous waste manifest information.

Date of Government Version: 12/31/2018	Source: Department of Environmental Protection
Date Data Arrived at EDR: 04/10/2019	Telephone: N/A
Date Made Active in Reports: 05/16/2019	Last EDR Contact: 06/28/2022
Number of Days to Update: 36	Next Scheduled EDR Contact: 10/17/2022
	Data Release Frequency: Annually

# GOVERNMENT RECORDS SEARCHED / DATA CURRENCY TRACKING

## NY MANIFEST: Facility and Manifest Data

Manifest is a document that lists and tracks hazardous waste from the generator through transporters to a TSD facility.

Date of Government Version: 01/01/2019  
Date Data Arrived at EDR: 10/29/2021  
Date Made Active in Reports: 01/19/2022  
Number of Days to Update: 82

Source: Department of Environmental Conservation  
Telephone: 518-402-8651  
Last EDR Contact: 07/29/2022  
Next Scheduled EDR Contact: 11/07/2022  
Data Release Frequency: Quarterly

## PA MANIFEST: Manifest Information

Hazardous waste manifest information.

Date of Government Version: 06/30/2018  
Date Data Arrived at EDR: 07/19/2019  
Date Made Active in Reports: 09/10/2019  
Number of Days to Update: 53

Source: Department of Environmental Protection  
Telephone: 717-783-8990  
Last EDR Contact: 07/06/2022  
Next Scheduled EDR Contact: 10/24/2022  
Data Release Frequency: Annually

## RI MANIFEST: Manifest information

Hazardous waste manifest information

Date of Government Version: 12/31/2018  
Date Data Arrived at EDR: 11/30/2021  
Date Made Active in Reports: 02/18/2022  
Number of Days to Update: 80

Source: Department of Environmental Management  
Telephone: 401-222-2797  
Last EDR Contact: 08/10/2022  
Next Scheduled EDR Contact: 11/28/2022  
Data Release Frequency: Annually

## WI MANIFEST: Manifest Information

Hazardous waste manifest information.

Date of Government Version: 05/31/2018  
Date Data Arrived at EDR: 06/19/2019  
Date Made Active in Reports: 09/03/2019  
Number of Days to Update: 76

Source: Department of Natural Resources  
Telephone: N/A  
Last EDR Contact: 08/29/2022  
Next Scheduled EDR Contact: 12/19/2022  
Data Release Frequency: Annually

## Oil/Gas Pipelines

Source: Endeavor Business Media

Petroleum Bundle (Crude Oil, Refined Products, Petrochemicals, Gas Liquids (LPG/NGL), and Specialty Gases (Miscellaneous)) N = Natural Gas Bundle (Natural Gas, Gas Liquids (LPG/NGL), and Specialty Gases (Miscellaneous)). This map includes information copyrighted by Endeavor Business Media. This information is provided on a best effort basis and Endeavor Business Media does not guarantee its accuracy nor warrant its fitness for any particular purpose. Such information has been reprinted with the permission of Endeavor Business Media.

## Electric Power Transmission Line Data

Source: Endeavor Business Media

This map includes information copyrighted by Endeavor Business Media. This information is provided on a best effort basis and Endeavor Business Media does not guarantee its accuracy nor warrant its fitness for any particular purpose. Such information has been reprinted with the permission of Endeavor Business Media.

**Sensitive Receptors:** There are individuals deemed sensitive receptors due to their fragile immune systems and special sensitivity to environmental discharges. These sensitive receptors typically include the elderly, the sick, and children. While the location of all sensitive receptors cannot be determined, EDR indicates those buildings and facilities - schools, daycares, hospitals, medical centers, and nursing homes - where individuals who are sensitive receptors are likely to be located.

## AHA Hospitals:

Source: American Hospital Association, Inc.  
Telephone: 312-280-5991

The database includes a listing of hospitals based on the American Hospital Association's annual survey of hospitals.

## Medical Centers: Provider of Services Listing

Source: Centers for Medicare & Medicaid Services  
Telephone: 410-786-3000

A listing of hospitals with Medicare provider number, produced by Centers of Medicare & Medicaid Services, a federal agency within the U.S. Department of Health and Human Services.

## GOVERNMENT RECORDS SEARCHED / DATA CURRENCY TRACKING

### Nursing Homes

Source: National Institutes of Health

Telephone: 301-594-6248

Information on Medicare and Medicaid certified nursing homes in the United States.

### Public Schools

Source: National Center for Education Statistics

Telephone: 202-502-7300

The National Center for Education Statistics' primary database on elementary and secondary public education in the United States. It is a comprehensive, annual, national statistical database of all public elementary and secondary schools and school districts, which contains data that are comparable across all states.

### Private Schools

Source: National Center for Education Statistics

Telephone: 202-502-7300

The National Center for Education Statistics' primary database on private school locations in the United States.

### Daycare Centers: Licensed Facilities

Source: Department of Social Services

Telephone: 916-657-4041

**Flood Zone Data:** This data was obtained from the Federal Emergency Management Agency (FEMA). It depicts 100-year and 500-year flood zones as defined by FEMA. It includes the National Flood Hazard Layer (NFHL) which incorporates Flood Insurance Rate Map (FIRM) data and Q3 data from FEMA in areas not covered by NFHL.

Source: FEMA

Telephone: 877-336-2627

Date of Government Version: 2003, 2015

**NWI:** National Wetlands Inventory. This data, available in select counties across the country, was obtained by EDR in 2002, 2005 and 2010 from the U.S. Fish and Wildlife Service.

### State Wetlands Data: Wetland Inventory

Source: Department of Fish and Wildlife

Telephone: 916-445-0411

### Current USGS 7.5 Minute Topographic Map

Source: U.S. Geological Survey

## **STREET AND ADDRESS INFORMATION**

Â© 2015 TomTom North America, Inc. All rights reserved. This material is proprietary and the subject of copyright protection and other intellectual property rights owned by or licensed to Tele Atlas North America, Inc. The use of this material is subject to the terms of a license agreement. You will be held liable for any unauthorized copying or disclosure of this material.

## **GEOCHECK<sup>®</sup> - PHYSICAL SETTING SOURCE ADDENDUM**

### **TARGET PROPERTY ADDRESS**

GARRISON SCHOOL SITE  
333 GARRISON STREET  
OCEANSIDE, CA 92054

### **TARGET PROPERTY COORDINATES**

Latitude (North):	33.206279 - 33° 12' 22.60"
Longitude (West):	117.336737 - 117° 20' 12.25"
Universal Transverse Mercator:	Zone 11
UTM X (Meters):	468616.1
UTM Y (Meters):	3674014.0
Elevation:	105 ft. above sea level

### **USGS TOPOGRAPHIC MAP**

Target Property Map:	12014862 SAN LUIS REY, CA
Version Date:	2018

EDR's GeoCheck Physical Setting Source Addendum is provided to assist the environmental professional in forming an opinion about the impact of potential contaminant migration.

Assessment of the impact of contaminant migration generally has two principle investigative components:

1. Groundwater flow direction, and
2. Groundwater flow velocity.

Groundwater flow direction may be impacted by surface topography, hydrology, hydrogeology, characteristics of the soil, and nearby wells. Groundwater flow velocity is generally impacted by the nature of the geologic strata.

# GEOCHECK® - PHYSICAL SETTING SOURCE SUMMARY

## GROUNDWATER FLOW DIRECTION INFORMATION

Groundwater flow direction for a particular site is best determined by a qualified environmental professional using site-specific well data. If such data is not reasonably ascertainable, it may be necessary to rely on other sources of information, such as surface topographic information, hydrologic information, hydrogeologic data collected on nearby properties, and regional groundwater flow information (from deep aquifers).

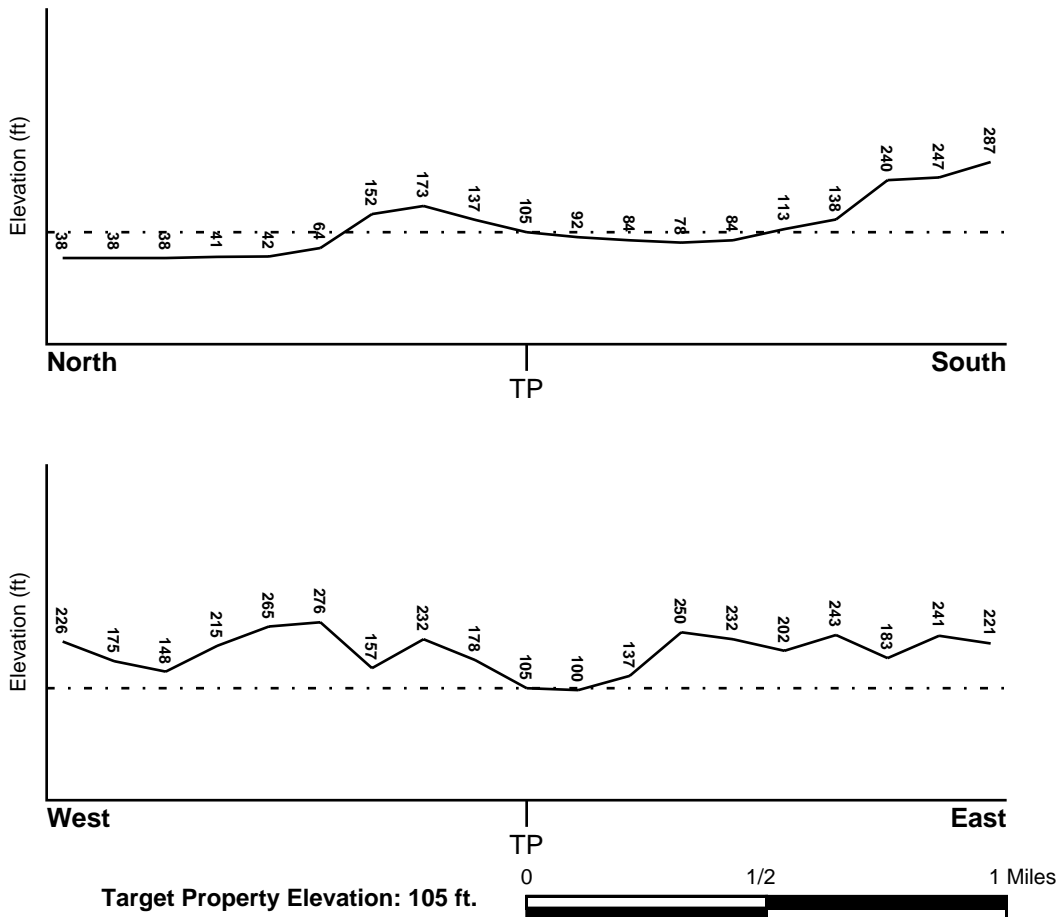
## TOPOGRAPHIC INFORMATION

Surface topography may be indicative of the direction of surficial groundwater flow. This information can be used to assist the environmental professional in forming an opinion about the impact of nearby contaminated properties or, should contamination exist on the target property, what downgradient sites might be impacted.

## TARGET PROPERTY TOPOGRAPHY

General Topographic Gradient: General SE

## SURROUNDING TOPOGRAPHY: ELEVATION PROFILES



Source: Topography has been determined from the USGS 7.5' Digital Elevation Model and should be evaluated on a relative (not an absolute) basis. Relative elevation information between sites of close proximity should be field verified.

# GEOCHECK® - PHYSICAL SETTING SOURCE SUMMARY

## HYDROLOGIC INFORMATION

Surface water can act as a hydrologic barrier to groundwater flow. Such hydrologic information can be used to assist the environmental professional in forming an opinion about the impact of nearby contaminated properties or, should contamination exist on the target property, what downgradient sites might be impacted.

Refer to the Physical Setting Source Map following this summary for hydrologic information (major waterways and bodies of water).

## **FEMA FLOOD ZONE**

<u>Flood Plain Panel at Target Property</u>	<u>FEMA Source Type</u>
06073C0754H	FEMA FIRM Flood data
<u>Additional Panels in search area:</u>	<u>FEMA Source Type</u>
06073C0751H	FEMA FIRM Flood data
06073C0752H	FEMA FIRM Flood data
06073C0753H	FEMA FIRM Flood data

## **NATIONAL WETLAND INVENTORY**

<u>NWI Quad at Target Property</u>	<u>NWI Electronic Data Coverage</u>
SAN LUIS REY	YES - refer to the Overview Map and Detail Map

## **HYDROGEOLOGIC INFORMATION**

Hydrogeologic information obtained by installation of wells on a specific site can often be an indicator of groundwater flow direction in the immediate area. Such hydrogeologic information can be used to assist the environmental professional in forming an opinion about the impact of nearby contaminated properties or, should contamination exist on the target property, what downgradient sites might be impacted.

### ***Site-Specific Hydrogeological Data\*:***

Search Radius:	1.25 miles
Status:	Not found

## **AQUIFLOW®**

Search Radius: 1.000 Mile.

EDR has developed the AQUIFLOW Information System to provide data on the general direction of groundwater flow at specific points. EDR has reviewed reports submitted by environmental professionals to regulatory authorities at select sites and has extracted the date of the report, groundwater flow direction as determined hydrogeologically, and the depth to water table.

<u>MAP ID</u>	<u>LOCATION FROM TP</u>	<u>GENERAL DIRECTION GROUNDWATER FLOW</u>
Not Reported		

## GEOCHECK® - PHYSICAL SETTING SOURCE SUMMARY

### GROUNDWATER FLOW VELOCITY INFORMATION

Groundwater flow velocity information for a particular site is best determined by a qualified environmental professional using site specific geologic and soil strata data. If such data are not reasonably ascertainable, it may be necessary to rely on other sources of information, including geologic age identification, rock stratigraphic unit and soil characteristics data collected on nearby properties and regional soil information. In general, contaminant plumes move more quickly through sandy-gravelly types of soils than silty-clayey types of soils.

### GEOLOGIC INFORMATION IN GENERAL AREA OF TARGET PROPERTY

Geologic information can be used by the environmental professional in forming an opinion about the relative speed at which contaminant migration may be occurring.

#### **ROCK STRATIGRAPHIC UNIT**

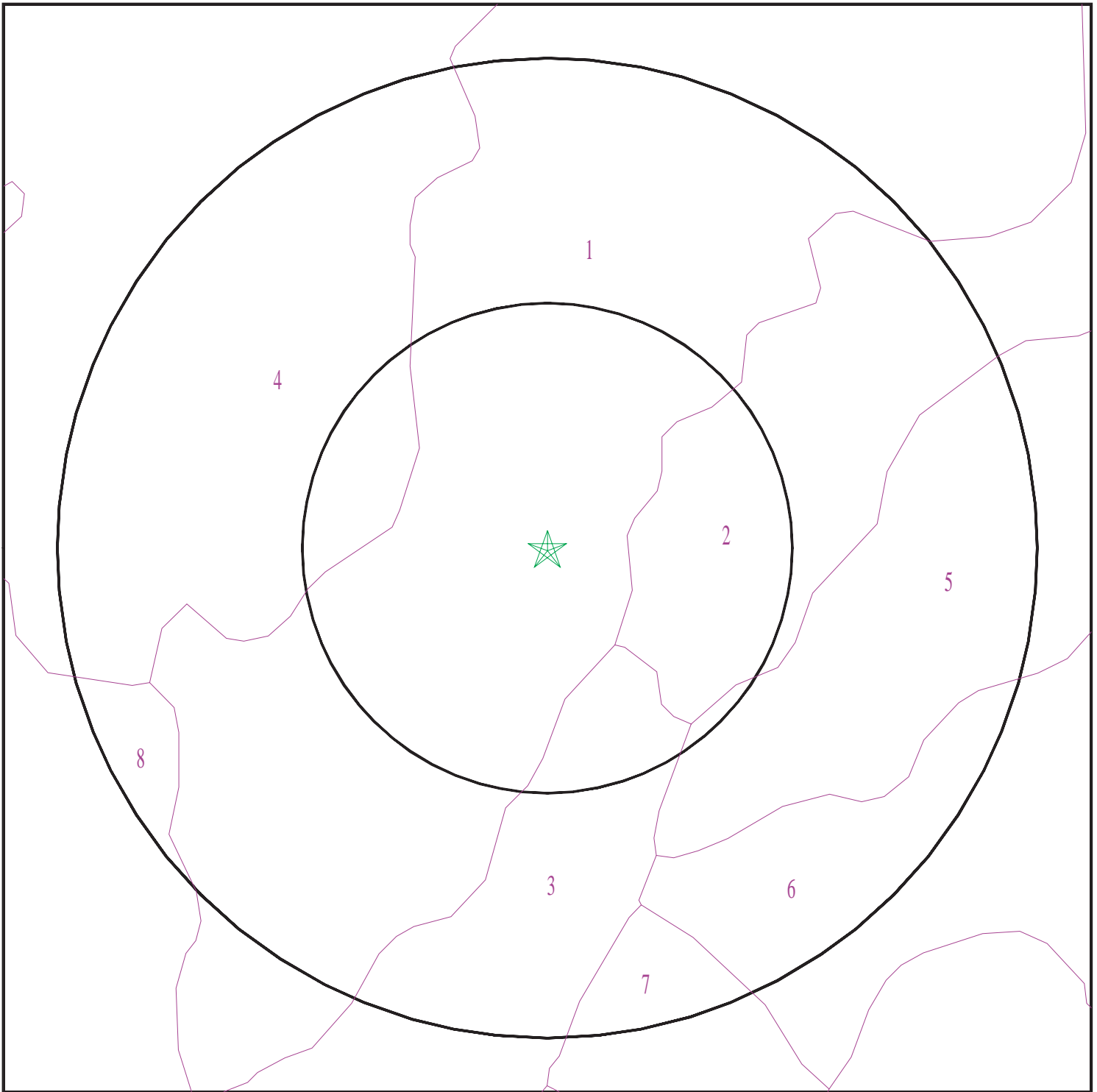
Era:	Cenozoic
System:	Tertiary
Series:	Eocene
Code:	Te (decoded above as Era, System & Series)

#### **GEOLOGIC AGE IDENTIFICATION**

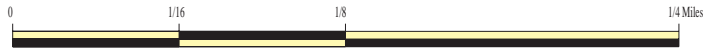
Category: Stratified Sequence

Geologic Age and Rock Stratigraphic Unit Source: P.G. Schruben, R.E. Arndt and W.J. Bawiec, Geology of the Conterminous U.S. at 1:2,500,000 Scale - a digital representation of the 1974 P.B. King and H.M. Beikman Map, USGS Digital Data Series DDS - 11 (1994).

# SSURGO SOIL MAP - 7123328.2s



- ★ Target Property
- SSURGO Soil
- Water



SITE NAME: Garrison School Site  
ADDRESS: 333 Garrison Street  
Oceanside CA 92054  
LAT/LONG: 33.206279 / 117.336737

CLIENT: Geotek  
CONTACT: Kyle Mchargue  
INQUIRY #: 7123328.2s  
DATE: September 20, 2022 12:08 pm

# GEOCHECK® - PHYSICAL SETTING SOURCE SUMMARY

## DOMINANT SOIL COMPOSITION IN GENERAL AREA OF TARGET PROPERTY

The U.S. Department of Agriculture's (USDA) Soil Conservation Service (SCS) leads the National Cooperative Soil Survey (NCSS) and is responsible for collecting, storing, maintaining and distributing soil survey information for privately owned lands in the United States. A soil map in a soil survey is a representation of soil patterns in a landscape. The following information is based on Soil Conservation Service SSURGO data.

### Soil Map ID: 1

Soil Component Name: LAS FLORES

Soil Surface Texture: loamy fine sand

Hydrologic Group: Class D - Very slow infiltration rates. Soils are clayey, have a high water table, or are shallow to an impervious layer.

Soil Drainage Class: Moderately well drained

Hydric Status: Not hydric

Corrosion Potential - Uncoated Steel: High

Depth to Bedrock Min: > 0 inches

Depth to Watertable Min: > 0 inches

Soil Layer Information							
Layer	Boundary		Soil Texture Class	Classification		Saturated hydraulic conductivity micro m/sec	Soil Reaction (pH)
	Upper	Lower		AASHTO Group	Unified Soil		
1	0 inches	14 inches	loamy fine sand	Granular materials (35 pct. or less passing No. 200), Silty, or Clayey Gravel and Sand.	Not reported	Max: Min:	Max: Min:
2	14 inches	22 inches	sandy clay	Granular materials (35 pct. or less passing No. 200), Silty, or Clayey Gravel and Sand.	Not reported	Max: Min:	Max: Min:
3	22 inches	38 inches	sandy clay	Granular materials (35 pct. or less passing No. 200), Silty, or Clayey Gravel and Sand.	Not reported	Max: Min:	Max: Min:

## GEOCHECK® - PHYSICAL SETTING SOURCE SUMMARY

Soil Layer Information							
Layer	Boundary		Soil Texture Class	Classification		Saturated hydraulic conductivity micro m/sec	Soil Reaction (pH)
	Upper	Lower		AASHTO Group	Unified Soil		
4	38 inches	48 inches	loamy coarse sand	Granular materials (35 pct. or less passing No. 200), Silty, or Clayey Gravel and Sand.	Not reported	Max: Min:	Max: Min:
5	48 inches	51 inches	weathered bedrock	Granular materials (35 pct. or less passing No. 200), Silty, or Clayey Gravel and Sand.	Not reported	Max: Min:	Max: Min:

**Soil Map ID: 2**

Soil Component Name: SALINAS

Soil Surface Texture: clay loam

Hydrologic Group: Class B - Moderate infiltration rates. Deep and moderately deep, moderately well and well drained soils with moderately coarse textures.

Soil Drainage Class: Well drained

Hydric Status: Not hydric

Corrosion Potential - Uncoated Steel: High

Depth to Bedrock Min: > 0 inches

Depth to Watertable Min: > 0 inches

Soil Layer Information							
Layer	Boundary		Soil Texture Class	Classification		Saturated hydraulic conductivity micro m/sec	Soil Reaction (pH)
	Upper	Lower		AASHTO Group	Unified Soil		
1	0 inches	22 inches	clay loam	Silt-Clay Materials (more than 35 pct. passing No. 200), Clayey Soils.	FINE-GRAINED SOILS, Silts and Clays (liquid limit less than 50%), Lean Clay Soils.	Max: 4 Min: 1.4	Max: 8.4 Min: 7.9

## GEOCHECK® - PHYSICAL SETTING SOURCE SUMMARY

Soil Layer Information							
Layer	Boundary		Soil Texture Class	Classification		Saturated hydraulic conductivity micro m/sec	Soil Reaction (pH)
	Upper	Lower		AASHTO Group	Unified Soil		
2	22 inches	46 inches	clay loam	Silt-Clay Materials (more than 35 pct. passing No. 200), Clayey Soils.	FINE-GRAINED SOILS, Silts and Clays (liquid limit less than 50%), Lean Clay Soils.	Max: 4 Min: 1.4	Max: 8.4 Min: 7.9
3	46 inches	64 inches	loam	Silt-Clay Materials (more than 35 pct. passing No. 200), Clayey Soils.	FINE-GRAINED SOILS, Silts and Clays (liquid limit less than 50%), Lean Clay Soils.	Max: 4 Min: 1.4	Max: 8.4 Min: 7.9

### Soil Map ID: 3

Soil Component Name: SALINAS

Soil Surface Texture: clay loam

Hydrologic Group: Class B - Moderate infiltration rates. Deep and moderately deep, moderately well and well drained soils with moderately coarse textures.

Soil Drainage Class: Well drained

Hydric Status: Not hydric

Corrosion Potential - Uncoated Steel: High

Depth to Bedrock Min: > 0 inches

Depth to Watertable Min: > 0 inches

Soil Layer Information							
Layer	Boundary		Soil Texture Class	Classification		Saturated hydraulic conductivity micro m/sec	Soil Reaction (pH)
	Upper	Lower		AASHTO Group	Unified Soil		
1	0 inches	22 inches	clay loam	Silt-Clay Materials (more than 35 pct. passing No. 200), Clayey Soils.	FINE-GRAINED SOILS, Silts and Clays (liquid limit less than 50%), Lean Clay Soils.	Max: 4 Min: 1.4	Max: 8.4 Min: 7.9

## GEOCHECK® - PHYSICAL SETTING SOURCE SUMMARY

Soil Layer Information							
Layer	Boundary		Soil Texture Class	Classification		Saturated hydraulic conductivity micro m/sec	Soil Reaction (pH)
	Upper	Lower		AASHTO Group	Unified Soil		
2	22 inches	46 inches	clay loam	Silt-Clay Materials (more than 35 pct. passing No. 200), Clayey Soils.	FINE-GRAINED SOILS, Silts and Clays (liquid limit less than 50%), Lean Clay Soils.	Max: 4 Min: 1.4	Max: 8.4 Min: 7.9
3	46 inches	64 inches	loam	Silt-Clay Materials (more than 35 pct. passing No. 200), Clayey Soils.	FINE-GRAINED SOILS, Silts and Clays (liquid limit less than 50%), Lean Clay Soils.	Max: 4 Min: 1.4	Max: 8.4 Min: 7.9

**Soil Map ID: 4**

Soil Component Name: DIABLO

Soil Surface Texture: clay

Hydrologic Group: Class D - Very slow infiltration rates. Soils are clayey, have a high water table, or are shallow to an impervious layer.

Soil Drainage Class: Well drained

Hydric Status: Not hydric

Corrosion Potential - Uncoated Steel: High

Depth to Bedrock Min: > 0 inches

Depth to Watertable Min: > 0 inches

Soil Layer Information							
Layer	Boundary		Soil Texture Class	Classification		Saturated hydraulic conductivity micro m/sec	Soil Reaction (pH)
	Upper	Lower		AASHTO Group	Unified Soil		
1	0 inches	14 inches	clay	Silt-Clay Materials (more than 35 pct. passing No. 200), Clayey Soils.	Not reported	Max: Min:	Max: Min:

## GEOCHECK® - PHYSICAL SETTING SOURCE SUMMARY

Soil Layer Information							
Layer	Boundary		Soil Texture Class	Classification		Saturated hydraulic conductivity micro m/sec	Soil Reaction (pH)
	Upper	Lower		AASHTO Group	Unified Soil		
2	14 inches	31 inches	clay	Silt-Clay Materials (more than 35 pct. passing No. 200), Clayey Soils.	Not reported	Max: Min:	Max: Min:
3	31 inches	35 inches	weathered bedrock	Silt-Clay Materials (more than 35 pct. passing No. 200), Clayey Soils.	Not reported	Max: Min:	Max: Min:

**Soil Map ID: 5**

Soil Component Name: LAS FLORES

Soil Surface Texture: loamy fine sand

Hydrologic Group: Class D - Very slow infiltration rates. Soils are clayey, have a high water table, or are shallow to an impervious layer.

Soil Drainage Class: Moderately well drained

Hydric Status: Not hydric

Corrosion Potential - Uncoated Steel: High

Depth to Bedrock Min: > 0 inches

Depth to Watertable Min: > 0 inches

Soil Layer Information							
Layer	Boundary		Soil Texture Class	Classification		Saturated hydraulic conductivity micro m/sec	Soil Reaction (pH)
	Upper	Lower		AASHTO Group	Unified Soil		
1	0 inches	16 inches	loamy fine sand	Granular materials (35 pct. or less passing No. 200), Silty, or Clayey Gravel and Sand.	Not reported	Max: Min:	Max: Min:

## GEOCHECK® - PHYSICAL SETTING SOURCE SUMMARY

Soil Layer Information							
Layer	Boundary		Soil Texture Class	Classification		Saturated hydraulic conductivity micro m/sec	Soil Reaction (pH)
	Upper	Lower		AASHTO Group	Unified Soil		
2	16 inches	27 inches	sandy clay	Granular materials (35 pct. or less passing No. 200), Silty, or Clayey Gravel and Sand.	Not reported	Max: Min:	Max: Min:
3	27 inches	38 inches	sandy clay	Granular materials (35 pct. or less passing No. 200), Silty, or Clayey Gravel and Sand.	Not reported	Max: Min:	Max: Min:
4	38 inches	48 inches	loamy coarse sand	Granular materials (35 pct. or less passing No. 200), Silty, or Clayey Gravel and Sand.	Not reported	Max: Min:	Max: Min:
5	48 inches	51 inches	weathered bedrock	Granular materials (35 pct. or less passing No. 200), Silty, or Clayey Gravel and Sand.	Not reported	Max: Min:	Max: Min:

### Soil Map ID: 6

Soil Component Name: LAS FLORES

Soil Surface Texture: loamy fine sand

Hydrologic Group: Class D - Very slow infiltration rates. Soils are clayey, have a high water table, or are shallow to an impervious layer.

Soil Drainage Class: Moderately well drained

Hydric Status: Partially hydric

Corrosion Potential - Uncoated Steel: High

Depth to Bedrock Min: > 0 inches

Depth to Watertable Min: > 0 inches

## GEOCHECK® - PHYSICAL SETTING SOURCE SUMMARY

Soil Layer Information							
Layer	Boundary		Soil Texture Class	Classification		Saturated hydraulic conductivity micro m/sec	Soil Reaction (pH)
	Upper	Lower		AASHTO Group	Unified Soil		
1	0 inches	14 inches	loamy fine sand	Granular materials (35 pct. or less passing No. 200), Silty, or Clayey Gravel and Sand.	Not reported	Max: Min:	Max: Min:
2	14 inches	22 inches	sandy clay	Granular materials (35 pct. or less passing No. 200), Silty, or Clayey Gravel and Sand.	Not reported	Max: Min:	Max: Min:
3	22 inches	38 inches	sandy clay	Granular materials (35 pct. or less passing No. 200), Silty, or Clayey Gravel and Sand.	Not reported	Max: Min:	Max: Min:
4	38 inches	48 inches	loamy coarse sand	Granular materials (35 pct. or less passing No. 200), Silty, or Clayey Gravel and Sand.	Not reported	Max: Min:	Max: Min:
5	48 inches	51 inches	weathered bedrock	Granular materials (35 pct. or less passing No. 200), Silty, or Clayey Gravel and Sand.	Not reported	Max: Min:	Max: Min:

**Soil Map ID: 7**

Soil Component Name: LAS FLORES

Soil Surface Texture: loamy fine sand

Hydrologic Group: Class D - Very slow infiltration rates. Soils are clayey, have a high water table, or are shallow to an impervious layer.

Soil Drainage Class: Moderately well drained

## GEOCHECK® - PHYSICAL SETTING SOURCE SUMMARY

Hydric Status: Not hydric

Corrosion Potential - Uncoated Steel: High

Depth to Bedrock Min: > 0 inches

Depth to Watertable Min: > 0 inches

Soil Layer Information							
Layer	Boundary		Soil Texture Class	Classification		Saturated hydraulic conductivity micro m/sec	Soil Reaction (pH)
	Upper	Lower		AASHTO Group	Unified Soil		
1	0 inches	14 inches	loamy fine sand	Granular materials (35 pct. or less passing No. 200), Silty, or Clayey Gravel and Sand.	Not reported	Max: Min:	Max: Min:
2	14 inches	22 inches	sandy clay	Granular materials (35 pct. or less passing No. 200), Silty, or Clayey Gravel and Sand.	Not reported	Max: Min:	Max: Min:
3	22 inches	38 inches	sandy clay	Granular materials (35 pct. or less passing No. 200), Silty, or Clayey Gravel and Sand.	Not reported	Max: Min:	Max: Min:
4	38 inches	48 inches	loamy coarse sand	Granular materials (35 pct. or less passing No. 200), Silty, or Clayey Gravel and Sand.	Not reported	Max: Min:	Max: Min:
5	48 inches	51 inches	weathered bedrock	Granular materials (35 pct. or less passing No. 200), Silty, or Clayey Gravel and Sand.	Not reported	Max: Min:	Max: Min:

## GEOCHECK® - PHYSICAL SETTING SOURCE SUMMARY

**Soil Map ID: 8**

Soil Component Name: LAS FLORES

Soil Surface Texture: loamy fine sand

Hydrologic Group: Class D - Very slow infiltration rates. Soils are clayey, have a high water table, or are shallow to an impervious layer.

Soil Drainage Class: Moderately well drained

Hydric Status: Not hydric

Corrosion Potential - Uncoated Steel: High

Depth to Bedrock Min: > 0 inches

Depth to Watertable Min: > 0 inches

Soil Layer Information							
Layer	Boundary		Soil Texture Class	Classification		Saturated hydraulic conductivity micro m/sec	Soil Reaction (pH)
	Upper	Lower		AASHTO Group	Unified Soil		
1	0 inches	14 inches	loamy fine sand	Granular materials (35 pct. or less passing No. 200), Silty, or Clayey Gravel and Sand.	Not reported	Max: Min:	Max: Min:
2	14 inches	22 inches	sandy clay	Granular materials (35 pct. or less passing No. 200), Silty, or Clayey Gravel and Sand.	Not reported	Max: Min:	Max: Min:
3	22 inches	38 inches	sandy clay	Granular materials (35 pct. or less passing No. 200), Silty, or Clayey Gravel and Sand.	Not reported	Max: Min:	Max: Min:
4	38 inches	48 inches	loamy coarse sand	Granular materials (35 pct. or less passing No. 200), Silty, or Clayey Gravel and Sand.	Not reported	Max: Min:	Max: Min:

## GEOCHECK® - PHYSICAL SETTING SOURCE SUMMARY

Soil Layer Information							
Layer	Boundary		Soil Texture Class	Classification		Saturated hydraulic conductivity micro m/sec	Soil Reaction (pH)
	Upper	Lower		AASHTO Group	Unified Soil		
5	48 inches	51 inches	weathered bedrock	Granular materials (35 pct. or less passing No. 200), Silty, or Clayey Gravel and Sand.	Not reported	Max: Min:	Max: Min:

### LOCAL / REGIONAL WATER AGENCY RECORDS

EDR Local/Regional Water Agency records provide water well information to assist the environmental professional in assessing sources that may impact ground water flow direction, and in forming an opinion about the impact of contaminant migration on nearby drinking water wells.

### WELL SEARCH DISTANCE INFORMATION

<u>DATABASE</u>	<u>SEARCH DISTANCE (miles)</u>
Federal USGS	1.000
Federal FRDS PWS	Nearest PWS within 1 mile
State Database	1.000

### FEDERAL USGS WELL INFORMATION

<u>MAP ID</u>	<u>WELL ID</u>	<u>LOCATION FROM TP</u>
D27	USGS40000130607	1/2 - 1 Mile NNW
D28	USGS40000130614	1/2 - 1 Mile NNW
D29	USGS40000130615	1/2 - 1 Mile NNW
D31	USGS40000130616	1/2 - 1 Mile NNW
D32	USGS40000130617	1/2 - 1 Mile NNW
D35	USGS40000130618	1/2 - 1 Mile NNW
D38	USGS40000130623	1/2 - 1 Mile NNW
D39	USGS40000130624	1/2 - 1 Mile NNW
F44	USGS40000130619	1/2 - 1 Mile NNW
F45	USGS40000130620	1/2 - 1 Mile NNW
E46	USGS40000130545	1/2 - 1 Mile NW
D47	USGS40000130625	1/2 - 1 Mile NNW
F52	USGS40000130630	1/2 - 1 Mile NNW
G54	USGS40000130633	1/2 - 1 Mile NNW
G65	USGS40000130635	1/2 - 1 Mile NNW
G74	USGS40000130646	1/2 - 1 Mile NNW

# GEOCHECK® - PHYSICAL SETTING SOURCE SUMMARY

## FEDERAL USGS WELL INFORMATION

MAP ID	WELL ID	LOCATION FROM TP
G75	USGS40000130647	1/2 - 1 Mile NNW
I84	USGS40000130657	1/2 - 1 Mile North
I85	USGS40000130658	1/2 - 1 Mile North
I90	USGS40000130664	1/2 - 1 Mile North
J94	USGS40000130665	1/2 - 1 Mile North
J96	USGS40000130666	1/2 - 1 Mile North
K99	USGS40000130621	1/2 - 1 Mile NW

## FEDERAL FRDS PUBLIC WATER SUPPLY SYSTEM INFORMATION

MAP ID	WELL ID	LOCATION FROM TP
No PWS System Found		

Note: PWS System location is not always the same as well location.

## STATE DATABASE WELL INFORMATION

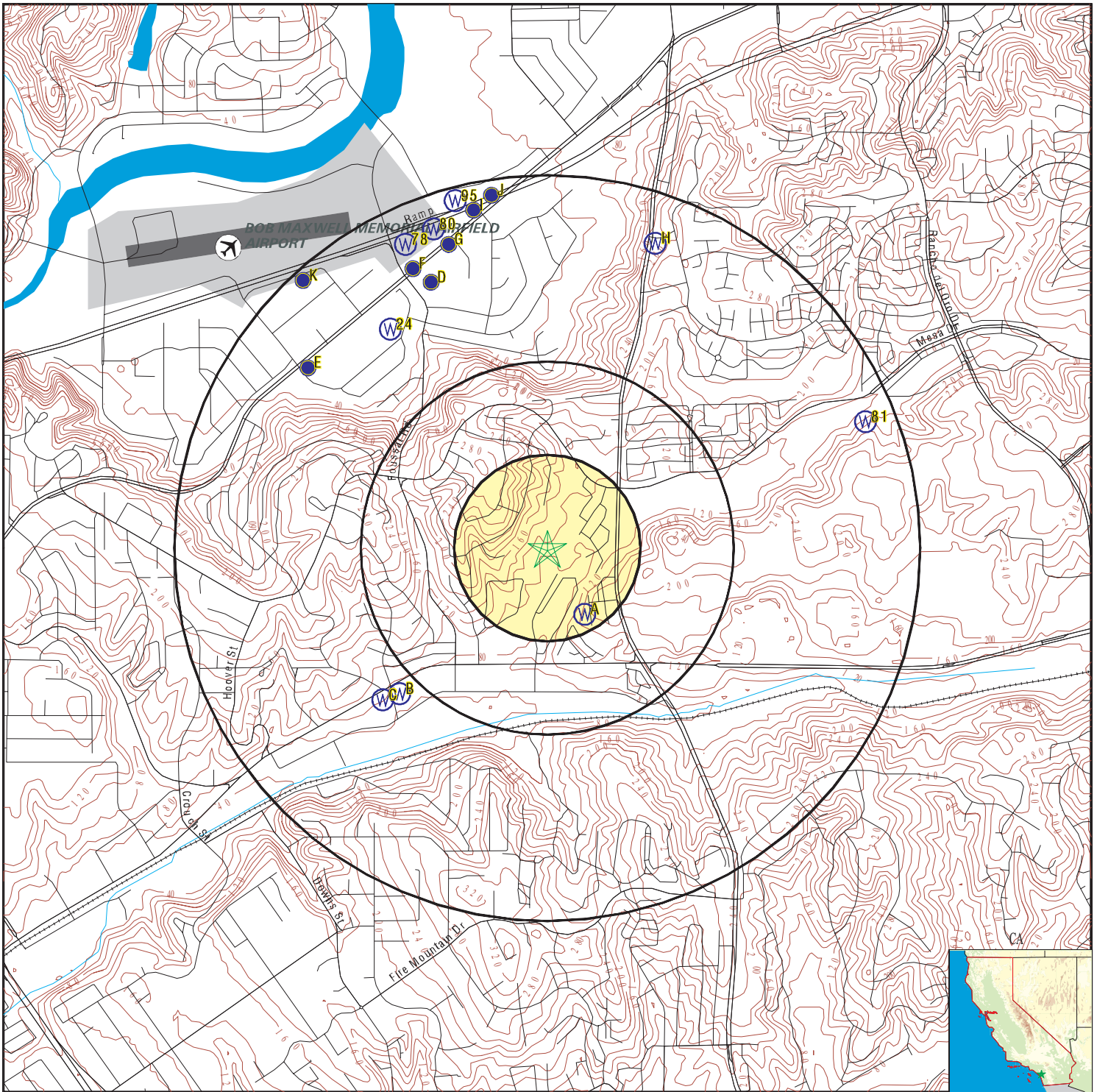
MAP ID	WELL ID	LOCATION FROM TP
A1	CADWR0000015337	1/8 - 1/4 Mile SSE
A2	CADWR0000006925	1/8 - 1/4 Mile SSE
B3	CAEDF0000061830	1/2 - 1 Mile SW
B4	CAEDF0000058229	1/2 - 1 Mile SW
B5	CAEDF0000008507	1/2 - 1 Mile SW
B6	CAEDF0000110305	1/2 - 1 Mile SW
B7	CAEDF0000037470	1/2 - 1 Mile SW
B8	CAEDF0000140142	1/2 - 1 Mile SW
B9	CAEDF0000060195	1/2 - 1 Mile SW
B10	CAEDF0000059106	1/2 - 1 Mile SW
B11	CAEDF0000046974	1/2 - 1 Mile SW
B12	CAEDF0000084325	1/2 - 1 Mile SW
B13	CAEDF0000049079	1/2 - 1 Mile SW
B14	CAEDF0000076556	1/2 - 1 Mile SW
B15	CAEDF0000055652	1/2 - 1 Mile SW
B16	CAEDF0000123833	1/2 - 1 Mile SW
B17	CAEDF0000134919	1/2 - 1 Mile SW
B18	CAEDF0000060432	1/2 - 1 Mile SW
B19	CAEDF0000063302	1/2 - 1 Mile SW
C20	CAEDF0000045683	1/2 - 1 Mile SW
C21	CAEDF0000008125	1/2 - 1 Mile SW
C22	CAEDF0000032858	1/2 - 1 Mile SW
C23	CAEDF0000061597	1/2 - 1 Mile SW
24	CADWR0000026944	1/2 - 1 Mile NW
D25	CAUSGSN00011231	1/2 - 1 Mile NNW
D26	CADWR0000004267	1/2 - 1 Mile NNW
D30	CADWR9000000962	1/2 - 1 Mile NNW
E33	CAEDF0000119522	1/2 - 1 Mile NW
E34	CAEDF0000077702	1/2 - 1 Mile NW
E36	CAEDF0000073681	1/2 - 1 Mile NW

# GEOCHECK® - PHYSICAL SETTING SOURCE SUMMARY

## STATE DATABASE WELL INFORMATION

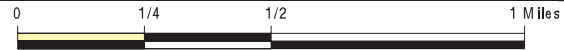
MAP ID	WELL ID	LOCATION FROM TP
E37	CAEDF0000094526	1/2 - 1 Mile NW
E40	CAEDF0000076946	1/2 - 1 Mile NW
E41	CAEDF0000117607	1/2 - 1 Mile NW
E42	CAEDF0000110434	1/2 - 1 Mile NW
E43	CAEDF0000101596	1/2 - 1 Mile NW
E48	CAEDF0000066192	1/2 - 1 Mile NW
E49	CAEDF0000124401	1/2 - 1 Mile NW
D50	CAUSGSN00009945	1/2 - 1 Mile NNW
F51	CADWR0000018453	1/2 - 1 Mile NNW
G53	CAEDF0000095873	1/2 - 1 Mile NNW
F55	CADWR9000000967	1/2 - 1 Mile NNW
G56	CAEDF0000131283	1/2 - 1 Mile NNW
G57	CAEDF0000039599	1/2 - 1 Mile NNW
E58	CAEDF0000064459	1/2 - 1 Mile NW
F59	CADWR9000000973	1/2 - 1 Mile NNW
G60	CAEDF0000039053	1/2 - 1 Mile NNW
H61	CAEDF0000032062	1/2 - 1 Mile NNE
G62	CADWR0000016122	1/2 - 1 Mile NNW
G63	CAEDF0000125202	1/2 - 1 Mile NNW
G64	CAUSGSN00005190	1/2 - 1 Mile NNW
H66	CAEDF0000006795	1/2 - 1 Mile NNE
F67	CADDW0000011004	1/2 - 1 Mile NNW
H68	CAEDF0000007624	1/2 - 1 Mile NNE
F69	CADWR9000000975	1/2 - 1 Mile NNW
H70	CAEDF0000124283	1/2 - 1 Mile NNE
G71	CAUSGSN00010537	1/2 - 1 Mile NNW
G72	CAUSGSN00009607	1/2 - 1 Mile NNW
G73	CADWR0000017502	1/2 - 1 Mile NNW
I76	CADDW0000000141	1/2 - 1 Mile NNW
H77	CAEDF0000138359	1/2 - 1 Mile NNE
78	CADDW0000021628	1/2 - 1 Mile NNW
I79	10620	1/2 - 1 Mile NNW
80	CADWR9000000982	1/2 - 1 Mile NNW
81	CADWR0000018625	1/2 - 1 Mile ENE
I82	CAUSGSN00005981	1/2 - 1 Mile North
I83	CAUSGSN00015168	1/2 - 1 Mile North
I86	CADWR0000023302	1/2 - 1 Mile NNW
I87	CAUSGSN00004724	1/2 - 1 Mile North
I88	CADWR9000000990	1/2 - 1 Mile NNW
I89	CADWR9000000991	1/2 - 1 Mile NNW
I91	CADWR0000027966	1/2 - 1 Mile NNW
J92	CAUSGSN00017432	1/2 - 1 Mile North
J93	CADWR0000012666	1/2 - 1 Mile North
95	CADWR9000000996	1/2 - 1 Mile NNW
J97	CADWR9000000997	1/2 - 1 Mile NNW
K98	CAUSGSN00018095	1/2 - 1 Mile NW

# PHYSICAL SETTING SOURCE MAP - 7123328.2s



- County Boundary
- Major Roads
- Contour Lines
- Earthquake Fault Lines
- Airports
- Earthquake epicenter, Richter 5 or greater
- Water Wells
- Public Water Supply Wells
- Cluster of Multiple Icons

- Groundwater Flow Direction
- Indeterminate Groundwater Flow at Location
- Groundwater Flow Varies at Location
- Closest Hydrogeological Data
- Oil, gas or related wells



SITE NAME: Garrison School Site  
 ADDRESS: 333 Garrison Street  
 Oceanside CA 92054  
 LAT/LONG: 33.206279 / 117.336737

CLIENT: Geotek  
 CONTACT: Kyle Mchargue  
 INQUIRY #: 7123328.2s  
 DATE: September 20, 2022 12:08 pm

## GEOCHECK® - PHYSICAL SETTING SOURCE MAP FINDINGS

Map ID  
Direction  
Distance  
Elevation

Database      EDR ID Number

**A1**  
**SSE**  
**1/8 - 1/4 Mile**  
**Higher**

**CA WELLS      CADWR0000015337**

Well ID: 11S04W19H001S      Well Type: UNK  
 Source: Department of Water Resources  
 Other Name: 11S04W19H001S      GAMA PFAS Testing: Not Reported  
 Groundwater Quality Data: [https://gamagroundwater.waterboards.ca.gov/gama/gamamap/public/GamaDataDisplay.asp?dataset=DWR&samp\\_date=&global\\_id=&assigned\\_name=11S04W19H001S&store\\_num=](https://gamagroundwater.waterboards.ca.gov/gama/gamamap/public/GamaDataDisplay.asp?dataset=DWR&samp_date=&global_id=&assigned_name=11S04W19H001S&store_num=)  
 GeoTracker Data: Not Reported

**A2**  
**SSE**  
**1/8 - 1/4 Mile**  
**Higher**

**CA WELLS      CADWR0000006925**

Well ID: 11S04W19H002S      Well Type: UNK  
 Source: Department of Water Resources  
 Other Name: 11S04W19H002S      GAMA PFAS Testing: Not Reported  
 Groundwater Quality Data: [https://gamagroundwater.waterboards.ca.gov/gama/gamamap/public/GamaDataDisplay.asp?dataset=DWR&samp\\_date=&global\\_id=&assigned\\_name=11S04W19H002S&store\\_num=](https://gamagroundwater.waterboards.ca.gov/gama/gamamap/public/GamaDataDisplay.asp?dataset=DWR&samp_date=&global_id=&assigned_name=11S04W19H002S&store_num=)  
 GeoTracker Data: Not Reported

**B3**  
**SW**  
**1/2 - 1 Mile**  
**Lower**

**CA WELLS      CAEDF0000061830**

Well ID: T0607303023-W-18      Well Type: MONITORING  
 Source: EDF      Other Name: W-18  
 GAMA PFAS Testing: Not Reported  
 Groundwater Quality Data: [https://gamagroundwater.waterboards.ca.gov/gama/gamamap/public/GamaDataDisplay.asp?dataset=EDF&samp\\_date=&global\\_id=T0607303023&assigned\\_name=W-18&store\\_num=](https://gamagroundwater.waterboards.ca.gov/gama/gamamap/public/GamaDataDisplay.asp?dataset=EDF&samp_date=&global_id=T0607303023&assigned_name=W-18&store_num=)  
 GeoTracker Data: [https://geotracker.waterboards.ca.gov/profile\\_report.asp?cmd=MWEDFResults&global\\_id=T0607303023&assigned\\_name=W-18](https://geotracker.waterboards.ca.gov/profile_report.asp?cmd=MWEDFResults&global_id=T0607303023&assigned_name=W-18)

**B4**  
**SW**  
**1/2 - 1 Mile**  
**Lower**

**CA WELLS      CAEDF0000058229**

Well ID: T0607303023-W-19      Well Type: MONITORING  
 Source: EDF      Other Name: W-19  
 GAMA PFAS Testing: Not Reported  
 Groundwater Quality Data: [https://gamagroundwater.waterboards.ca.gov/gama/gamamap/public/GamaDataDisplay.asp?dataset=EDF&samp\\_date=&global\\_id=T0607303023&assigned\\_name=W-19&store\\_num=](https://gamagroundwater.waterboards.ca.gov/gama/gamamap/public/GamaDataDisplay.asp?dataset=EDF&samp_date=&global_id=T0607303023&assigned_name=W-19&store_num=)  
 GeoTracker Data: [https://geotracker.waterboards.ca.gov/profile\\_report.asp?cmd=MWEDFResults&global\\_id=T0607303023&assigned\\_name=W-19](https://geotracker.waterboards.ca.gov/profile_report.asp?cmd=MWEDFResults&global_id=T0607303023&assigned_name=W-19)

## GEOCHECK® - PHYSICAL SETTING SOURCE MAP FINDINGS

Map ID  
Direction  
Distance  
Elevation

Database      EDR ID Number

**B5**  
**SW**  
**1/2 - 1 Mile**  
**Lower**

**CA WELLS      CAEDF000008507**

Well ID:	T0607303023-W-7	Well Type:	MONITORING
Source:	EDF	Other Name:	W-7
GAMA PFAS Testing:	Not Reported		
Groundwater Quality Data:	<a href="https://gamagroundwater.waterboards.ca.gov/gama/gamamap/public/GamaDataDisplay.asp?dataset=EDF&amp;samp_date=&amp;global_id=T0607303023&amp;assigned_name=W-7&amp;store_num=">https://gamagroundwater.waterboards.ca.gov/gama/gamamap/public/GamaDataDisplay.asp?dataset=EDF&amp;samp_date=&amp;global_id=T0607303023&amp;assigned_name=W-7&amp;store_num=</a>		
GeoTracker Data:	<a href="https://geotracker.waterboards.ca.gov/profile_report.asp?cmd=MWEDFResults&amp;global_id=T0607303023&amp;assigned_name=W-7">https://geotracker.waterboards.ca.gov/profile_report.asp?cmd=MWEDFResults&amp;global_id=T0607303023&amp;assigned_name=W-7</a>		

**B6**  
**SW**  
**1/2 - 1 Mile**  
**Lower**

**CA WELLS      CAEDF0000110305**

Well ID:	T0607303023-W-3	Well Type:	MONITORING
Source:	EDF	Other Name:	W-3
GAMA PFAS Testing:	Not Reported		
Groundwater Quality Data:	<a href="https://gamagroundwater.waterboards.ca.gov/gama/gamamap/public/GamaDataDisplay.asp?dataset=EDF&amp;samp_date=&amp;global_id=T0607303023&amp;assigned_name=W-3&amp;store_num=">https://gamagroundwater.waterboards.ca.gov/gama/gamamap/public/GamaDataDisplay.asp?dataset=EDF&amp;samp_date=&amp;global_id=T0607303023&amp;assigned_name=W-3&amp;store_num=</a>		
GeoTracker Data:	<a href="https://geotracker.waterboards.ca.gov/profile_report.asp?cmd=MWEDFResults&amp;global_id=T0607303023&amp;assigned_name=W-3">https://geotracker.waterboards.ca.gov/profile_report.asp?cmd=MWEDFResults&amp;global_id=T0607303023&amp;assigned_name=W-3</a>		

**B7**  
**SW**  
**1/2 - 1 Mile**  
**Lower**

**CA WELLS      CAEDF0000037470**

Well ID:	T0607303023-W-6	Well Type:	MONITORING
Source:	EDF	Other Name:	W-6
GAMA PFAS Testing:	Not Reported		
Groundwater Quality Data:	<a href="https://gamagroundwater.waterboards.ca.gov/gama/gamamap/public/GamaDataDisplay.asp?dataset=EDF&amp;samp_date=&amp;global_id=T0607303023&amp;assigned_name=W-6&amp;store_num=">https://gamagroundwater.waterboards.ca.gov/gama/gamamap/public/GamaDataDisplay.asp?dataset=EDF&amp;samp_date=&amp;global_id=T0607303023&amp;assigned_name=W-6&amp;store_num=</a>		
GeoTracker Data:	<a href="https://geotracker.waterboards.ca.gov/profile_report.asp?cmd=MWEDFResults&amp;global_id=T0607303023&amp;assigned_name=W-6">https://geotracker.waterboards.ca.gov/profile_report.asp?cmd=MWEDFResults&amp;global_id=T0607303023&amp;assigned_name=W-6</a>		

**B8**  
**SW**  
**1/2 - 1 Mile**  
**Lower**

**CA WELLS      CAEDF0000140142**

Well ID:	T0607303023-W-10	Well Type:	MONITORING
Source:	EDF	Other Name:	W-10
GAMA PFAS Testing:	Not Reported		
Groundwater Quality Data:	<a href="https://gamagroundwater.waterboards.ca.gov/gama/gamamap/public/GamaDataDisplay.asp?dataset=EDF&amp;samp_date=&amp;global_id=T0607303023&amp;assigned_name=W-10&amp;store_num=">https://gamagroundwater.waterboards.ca.gov/gama/gamamap/public/GamaDataDisplay.asp?dataset=EDF&amp;samp_date=&amp;global_id=T0607303023&amp;assigned_name=W-10&amp;store_num=</a>		
GeoTracker Data:	<a href="https://geotracker.waterboards.ca.gov/profile_report.asp?cmd=MWEDFResults&amp;global_id=T0607303023&amp;assigned_name=W-10">https://geotracker.waterboards.ca.gov/profile_report.asp?cmd=MWEDFResults&amp;global_id=T0607303023&amp;assigned_name=W-10</a>		

## GEOCHECK® - PHYSICAL SETTING SOURCE MAP FINDINGS

Map ID  
Direction  
Distance  
Elevation

Database      EDR ID Number

**B9**  
**SW**  
**1/2 - 1 Mile**  
**Lower**

**CA WELLS      CAEDF0000060195**

Well ID:	T0607303023-W-8	Well Type:	MONITORING
Source:	EDF	Other Name:	W-8
GAMA PFAS Testing:	Not Reported		
Groundwater Quality Data:	<a href="https://gamagroundwater.waterboards.ca.gov/gama/gamamap/public/GamaDataDisplay.asp?dataset=EDF&amp;samp_date=&amp;global_id=T0607303023&amp;assigned_name=W-8&amp;store_num=">https://gamagroundwater.waterboards.ca.gov/gama/gamamap/public/GamaDataDisplay.asp?dataset=EDF&amp;samp_date=&amp;global_id=T0607303023&amp;assigned_name=W-8&amp;store_num=</a>		
GeoTracker Data:	<a href="https://geotracker.waterboards.ca.gov/profile_report.asp?cmd=MWEDFResults&amp;global_id=T0607303023&amp;assigned_name=W-8">https://geotracker.waterboards.ca.gov/profile_report.asp?cmd=MWEDFResults&amp;global_id=T0607303023&amp;assigned_name=W-8</a>		

**B10**  
**SW**  
**1/2 - 1 Mile**  
**Lower**

**CA WELLS      CAEDF0000059106**

Well ID:	T0607303023-W-2A	Well Type:	MONITORING
Source:	EDF	Other Name:	W-2A
GAMA PFAS Testing:	Not Reported		
Groundwater Quality Data:	<a href="https://gamagroundwater.waterboards.ca.gov/gama/gamamap/public/GamaDataDisplay.asp?dataset=EDF&amp;samp_date=&amp;global_id=T0607303023&amp;assigned_name=W-2A&amp;store_num=">https://gamagroundwater.waterboards.ca.gov/gama/gamamap/public/GamaDataDisplay.asp?dataset=EDF&amp;samp_date=&amp;global_id=T0607303023&amp;assigned_name=W-2A&amp;store_num=</a>		
GeoTracker Data:	<a href="https://geotracker.waterboards.ca.gov/profile_report.asp?cmd=MWEDFResults&amp;global_id=T0607303023&amp;assigned_name=W-2A">https://geotracker.waterboards.ca.gov/profile_report.asp?cmd=MWEDFResults&amp;global_id=T0607303023&amp;assigned_name=W-2A</a>		

**B11**  
**SW**  
**1/2 - 1 Mile**  
**Lower**

**CA WELLS      CAEDF0000046974**

Well ID:	T0607303023-W-1	Well Type:	MONITORING
Source:	EDF	Other Name:	W-1
GAMA PFAS Testing:	Not Reported		
Groundwater Quality Data:	<a href="https://gamagroundwater.waterboards.ca.gov/gama/gamamap/public/GamaDataDisplay.asp?dataset=EDF&amp;samp_date=&amp;global_id=T0607303023&amp;assigned_name=W-1&amp;store_num=">https://gamagroundwater.waterboards.ca.gov/gama/gamamap/public/GamaDataDisplay.asp?dataset=EDF&amp;samp_date=&amp;global_id=T0607303023&amp;assigned_name=W-1&amp;store_num=</a>		
GeoTracker Data:	<a href="https://geotracker.waterboards.ca.gov/profile_report.asp?cmd=MWEDFResults&amp;global_id=T0607303023&amp;assigned_name=W-1">https://geotracker.waterboards.ca.gov/profile_report.asp?cmd=MWEDFResults&amp;global_id=T0607303023&amp;assigned_name=W-1</a>		

**B12**  
**SW**  
**1/2 - 1 Mile**  
**Lower**

**CA WELLS      CAEDF0000084325**

Well ID:	T0607303023-W-11	Well Type:	MONITORING
Source:	EDF	Other Name:	W-11
GAMA PFAS Testing:	Not Reported		
Groundwater Quality Data:	<a href="https://gamagroundwater.waterboards.ca.gov/gama/gamamap/public/GamaDataDisplay.asp?dataset=EDF&amp;samp_date=&amp;global_id=T0607303023&amp;assigned_name=W-11&amp;store_num=">https://gamagroundwater.waterboards.ca.gov/gama/gamamap/public/GamaDataDisplay.asp?dataset=EDF&amp;samp_date=&amp;global_id=T0607303023&amp;assigned_name=W-11&amp;store_num=</a>		
GeoTracker Data:	<a href="https://geotracker.waterboards.ca.gov/profile_report.asp?cmd=MWEDFResults&amp;global_id=T0607303023&amp;assigned_name=W-11">https://geotracker.waterboards.ca.gov/profile_report.asp?cmd=MWEDFResults&amp;global_id=T0607303023&amp;assigned_name=W-11</a>		

## GEOCHECK® - PHYSICAL SETTING SOURCE MAP FINDINGS

Map ID  
Direction  
Distance  
Elevation

Database      EDR ID Number

**B13**  
**SW**  
**1/2 - 1 Mile**  
**Lower**

**CA WELLS      CAEDF0000049079**

Well ID:	T0607303023-W-9A	Well Type:	MONITORING
Source:	EDF	Other Name:	W-9A
GAMA PFAS Testing:	Not Reported		
Groundwater Quality Data:	<a href="https://gamagroundwater.waterboards.ca.gov/gama/gamamap/public/GamaDataDisplay.asp?dataset=EDF&amp;samp_date=&amp;global_id=T0607303023&amp;assigned_name=W-9A&amp;store_num=">https://gamagroundwater.waterboards.ca.gov/gama/gamamap/public/GamaDataDisplay.asp?dataset=EDF&amp;samp_date=&amp;global_id=T0607303023&amp;assigned_name=W-9A&amp;store_num=</a>		
GeoTracker Data:	<a href="https://geotracker.waterboards.ca.gov/profile_report.asp?cmd=MWEDFResults&amp;global_id=T0607303023&amp;assigned_name=W-9A">https://geotracker.waterboards.ca.gov/profile_report.asp?cmd=MWEDFResults&amp;global_id=T0607303023&amp;assigned_name=W-9A</a>		

**B14**  
**SW**  
**1/2 - 1 Mile**  
**Lower**

**CA WELLS      CAEDF0000076556**

Well ID:	T0607303023-W-14	Well Type:	MONITORING
Source:	EDF	Other Name:	W-14
GAMA PFAS Testing:	Not Reported		
Groundwater Quality Data:	<a href="https://gamagroundwater.waterboards.ca.gov/gama/gamamap/public/GamaDataDisplay.asp?dataset=EDF&amp;samp_date=&amp;global_id=T0607303023&amp;assigned_name=W-14&amp;store_num=">https://gamagroundwater.waterboards.ca.gov/gama/gamamap/public/GamaDataDisplay.asp?dataset=EDF&amp;samp_date=&amp;global_id=T0607303023&amp;assigned_name=W-14&amp;store_num=</a>		
GeoTracker Data:	<a href="https://geotracker.waterboards.ca.gov/profile_report.asp?cmd=MWEDFResults&amp;global_id=T0607303023&amp;assigned_name=W-14">https://geotracker.waterboards.ca.gov/profile_report.asp?cmd=MWEDFResults&amp;global_id=T0607303023&amp;assigned_name=W-14</a>		

**B15**  
**SW**  
**1/2 - 1 Mile**  
**Lower**

**CA WELLS      CAEDF0000055652**

Well ID:	T0607303023-W-5	Well Type:	MONITORING
Source:	EDF	Other Name:	W-5
GAMA PFAS Testing:	Not Reported		
Groundwater Quality Data:	<a href="https://gamagroundwater.waterboards.ca.gov/gama/gamamap/public/GamaDataDisplay.asp?dataset=EDF&amp;samp_date=&amp;global_id=T0607303023&amp;assigned_name=W-5&amp;store_num=">https://gamagroundwater.waterboards.ca.gov/gama/gamamap/public/GamaDataDisplay.asp?dataset=EDF&amp;samp_date=&amp;global_id=T0607303023&amp;assigned_name=W-5&amp;store_num=</a>		
GeoTracker Data:	<a href="https://geotracker.waterboards.ca.gov/profile_report.asp?cmd=MWEDFResults&amp;global_id=T0607303023&amp;assigned_name=W-5">https://geotracker.waterboards.ca.gov/profile_report.asp?cmd=MWEDFResults&amp;global_id=T0607303023&amp;assigned_name=W-5</a>		

**B16**  
**SW**  
**1/2 - 1 Mile**  
**Lower**

**CA WELLS      CAEDF0000123833**

Well ID:	T0607303023-W-17	Well Type:	MONITORING
Source:	EDF	Other Name:	W-17
GAMA PFAS Testing:	Not Reported		
Groundwater Quality Data:	<a href="https://gamagroundwater.waterboards.ca.gov/gama/gamamap/public/GamaDataDisplay.asp?dataset=EDF&amp;samp_date=&amp;global_id=T0607303023&amp;assigned_name=W-17&amp;store_num=">https://gamagroundwater.waterboards.ca.gov/gama/gamamap/public/GamaDataDisplay.asp?dataset=EDF&amp;samp_date=&amp;global_id=T0607303023&amp;assigned_name=W-17&amp;store_num=</a>		
GeoTracker Data:	<a href="https://geotracker.waterboards.ca.gov/profile_report.asp?cmd=MWEDFResults&amp;global_id=T0607303023&amp;assigned_name=W-17">https://geotracker.waterboards.ca.gov/profile_report.asp?cmd=MWEDFResults&amp;global_id=T0607303023&amp;assigned_name=W-17</a>		

## GEOCHECK® - PHYSICAL SETTING SOURCE MAP FINDINGS

Map ID  
Direction  
Distance  
Elevation

Database      EDR ID Number

**B17**  
**SW**  
**1/2 - 1 Mile**  
**Lower**

**CA WELLS      CAEDF0000134919**

Well ID:	T0607303023-W-13	Well Type:	MONITORING
Source:	EDF	Other Name:	W-13
GAMA PFAS Testing:	Not Reported		
Groundwater Quality Data:	<a href="https://gamagroundwater.waterboards.ca.gov/gama/gamamap/public/GamaDataDisplay.asp?dataset=EDF&amp;samp_date=&amp;global_id=T0607303023&amp;assigned_name=W-13&amp;store_num=">https://gamagroundwater.waterboards.ca.gov/gama/gamamap/public/GamaDataDisplay.asp?dataset=EDF&amp;samp_date=&amp;global_id=T0607303023&amp;assigned_name=W-13&amp;store_num=</a>		
GeoTracker Data:	<a href="https://geotracker.waterboards.ca.gov/profile_report.asp?cmd=MWEDFResults&amp;global_id=T0607303023&amp;assigned_name=W-13">https://geotracker.waterboards.ca.gov/profile_report.asp?cmd=MWEDFResults&amp;global_id=T0607303023&amp;assigned_name=W-13</a>		

**B18**  
**SW**  
**1/2 - 1 Mile**  
**Lower**

**CA WELLS      CAEDF0000060432**

Well ID:	T0607303023-W-12	Well Type:	MONITORING
Source:	EDF	Other Name:	W-12
GAMA PFAS Testing:	Not Reported		
Groundwater Quality Data:	<a href="https://gamagroundwater.waterboards.ca.gov/gama/gamamap/public/GamaDataDisplay.asp?dataset=EDF&amp;samp_date=&amp;global_id=T0607303023&amp;assigned_name=W-12&amp;store_num=">https://gamagroundwater.waterboards.ca.gov/gama/gamamap/public/GamaDataDisplay.asp?dataset=EDF&amp;samp_date=&amp;global_id=T0607303023&amp;assigned_name=W-12&amp;store_num=</a>		
GeoTracker Data:	<a href="https://geotracker.waterboards.ca.gov/profile_report.asp?cmd=MWEDFResults&amp;global_id=T0607303023&amp;assigned_name=W-12">https://geotracker.waterboards.ca.gov/profile_report.asp?cmd=MWEDFResults&amp;global_id=T0607303023&amp;assigned_name=W-12</a>		

**B19**  
**SW**  
**1/2 - 1 Mile**  
**Lower**

**CA WELLS      CAEDF0000063302**

Well ID:	T0607303023-W-22	Well Type:	MONITORING
Source:	EDF	Other Name:	W-22
GAMA PFAS Testing:	Not Reported		
Groundwater Quality Data:	<a href="https://gamagroundwater.waterboards.ca.gov/gama/gamamap/public/GamaDataDisplay.asp?dataset=EDF&amp;samp_date=&amp;global_id=T0607303023&amp;assigned_name=W-22&amp;store_num=">https://gamagroundwater.waterboards.ca.gov/gama/gamamap/public/GamaDataDisplay.asp?dataset=EDF&amp;samp_date=&amp;global_id=T0607303023&amp;assigned_name=W-22&amp;store_num=</a>		
GeoTracker Data:	<a href="https://geotracker.waterboards.ca.gov/profile_report.asp?cmd=MWEDFResults&amp;global_id=T0607303023&amp;assigned_name=W-22">https://geotracker.waterboards.ca.gov/profile_report.asp?cmd=MWEDFResults&amp;global_id=T0607303023&amp;assigned_name=W-22</a>		

**C20**  
**SW**  
**1/2 - 1 Mile**  
**Lower**

**CA WELLS      CAEDF0000045683**

Well ID:	T0607303023-W-21	Well Type:	MONITORING
Source:	EDF	Other Name:	W-21
GAMA PFAS Testing:	Not Reported		
Groundwater Quality Data:	<a href="https://gamagroundwater.waterboards.ca.gov/gama/gamamap/public/GamaDataDisplay.asp?dataset=EDF&amp;samp_date=&amp;global_id=T0607303023&amp;assigned_name=W-21&amp;store_num=">https://gamagroundwater.waterboards.ca.gov/gama/gamamap/public/GamaDataDisplay.asp?dataset=EDF&amp;samp_date=&amp;global_id=T0607303023&amp;assigned_name=W-21&amp;store_num=</a>		
GeoTracker Data:	<a href="https://geotracker.waterboards.ca.gov/profile_report.asp?cmd=MWEDFResults&amp;global_id=T0607303023&amp;assigned_name=W-21">https://geotracker.waterboards.ca.gov/profile_report.asp?cmd=MWEDFResults&amp;global_id=T0607303023&amp;assigned_name=W-21</a>		

## GEOCHECK® - PHYSICAL SETTING SOURCE MAP FINDINGS

Map ID  
Direction  
Distance  
Elevation

Database      EDR ID Number

**C21**  
**SW**  
**1/2 - 1 Mile**  
**Lower**

**CA WELLS      CAEDF000008125**

Well ID:	T0607303023-W-23	Well Type:	MONITORING
Source:	EDF	Other Name:	W-23
GAMA PFAS Testing:	Not Reported		
Groundwater Quality Data:	<a href="https://gamagroundwater.waterboards.ca.gov/gama/gamamap/public/GamaDataDisplay.asp?dataset=EDF&amp;samp_date=&amp;global_id=T0607303023&amp;assigned_name=W-23&amp;store_num=">https://gamagroundwater.waterboards.ca.gov/gama/gamamap/public/GamaDataDisplay.asp?dataset=EDF&amp;samp_date=&amp;global_id=T0607303023&amp;assigned_name=W-23&amp;store_num=</a>		
GeoTracker Data:	<a href="https://geotracker.waterboards.ca.gov/profile_report.asp?cmd=MWEDFResults&amp;global_id=T0607303023&amp;assigned_name=W-23">https://geotracker.waterboards.ca.gov/profile_report.asp?cmd=MWEDFResults&amp;global_id=T0607303023&amp;assigned_name=W-23</a>		

**C22**  
**SW**  
**1/2 - 1 Mile**  
**Lower**

**CA WELLS      CAEDF0000032858**

Well ID:	T0607303023-W-15	Well Type:	MONITORING
Source:	EDF	Other Name:	W-15
GAMA PFAS Testing:	Not Reported		
Groundwater Quality Data:	<a href="https://gamagroundwater.waterboards.ca.gov/gama/gamamap/public/GamaDataDisplay.asp?dataset=EDF&amp;samp_date=&amp;global_id=T0607303023&amp;assigned_name=W-15&amp;store_num=">https://gamagroundwater.waterboards.ca.gov/gama/gamamap/public/GamaDataDisplay.asp?dataset=EDF&amp;samp_date=&amp;global_id=T0607303023&amp;assigned_name=W-15&amp;store_num=</a>		
GeoTracker Data:	<a href="https://geotracker.waterboards.ca.gov/profile_report.asp?cmd=MWEDFResults&amp;global_id=T0607303023&amp;assigned_name=W-15">https://geotracker.waterboards.ca.gov/profile_report.asp?cmd=MWEDFResults&amp;global_id=T0607303023&amp;assigned_name=W-15</a>		

**C23**  
**SW**  
**1/2 - 1 Mile**  
**Lower**

**CA WELLS      CAEDF0000061597**

Well ID:	T0607303023-W-16	Well Type:	MONITORING
Source:	EDF	Other Name:	W-16
GAMA PFAS Testing:	Not Reported		
Groundwater Quality Data:	<a href="https://gamagroundwater.waterboards.ca.gov/gama/gamamap/public/GamaDataDisplay.asp?dataset=EDF&amp;samp_date=&amp;global_id=T0607303023&amp;assigned_name=W-16&amp;store_num=">https://gamagroundwater.waterboards.ca.gov/gama/gamamap/public/GamaDataDisplay.asp?dataset=EDF&amp;samp_date=&amp;global_id=T0607303023&amp;assigned_name=W-16&amp;store_num=</a>		
GeoTracker Data:	<a href="https://geotracker.waterboards.ca.gov/profile_report.asp?cmd=MWEDFResults&amp;global_id=T0607303023&amp;assigned_name=W-16">https://geotracker.waterboards.ca.gov/profile_report.asp?cmd=MWEDFResults&amp;global_id=T0607303023&amp;assigned_name=W-16</a>		

**24**  
**NW**  
**1/2 - 1 Mile**  
**Lower**

**CA WELLS      CADWR0000026944**

Well ID:	11S04W18L008S	Well Type:	UNK
Source:	Department of Water Resources		
Other Name:	11S04W18L008S	GAMA PFAS Testing:	Not Reported
Groundwater Quality Data:	<a href="https://gamagroundwater.waterboards.ca.gov/gama/gamamap/public/GamaDataDisplay.asp?dataset=DWR&amp;samp_date=&amp;global_id=&amp;assigned_name=11S04W18L008S&amp;store_num=">https://gamagroundwater.waterboards.ca.gov/gama/gamamap/public/GamaDataDisplay.asp?dataset=DWR&amp;samp_date=&amp;global_id=&amp;assigned_name=11S04W18L008S&amp;store_num=</a>		
GeoTracker Data:	Not Reported		

# GEOCHECK® - PHYSICAL SETTING SOURCE MAP FINDINGS

Map ID  
 Direction  
 Distance  
 Elevation

Database      EDR ID Number

**D25**  
**NNW**  
 1/2 - 1 Mile  
 Lower

**CA WELLS      CAUSGSN00011231**

Well ID:                      USGS-331258117202801                      Well Type:                      UNK  
 Source:                      United States Geological Survey  
 Other Name:                      USGS-331258117202801                      GAMA PFAS Testing:                      Not Reported  
 Groundwater Quality Data:                      [https://gamagroundwater.waterboards.ca.gov/gama/gamamap/public/GamaDataDisplay.asp?dataset=USGSNEW&samp\\_date=&global\\_id=&assigned\\_name=USGS-331258117202801&store\\_num=](https://gamagroundwater.waterboards.ca.gov/gama/gamamap/public/GamaDataDisplay.asp?dataset=USGSNEW&samp_date=&global_id=&assigned_name=USGS-331258117202801&store_num=)  
 GeoTracker Data:                      Not Reported

**D26**  
**NNW**  
 1/2 - 1 Mile  
 Lower

**CA WELLS      CADWR0000004267**

Well ID:                      11S04W18L002S                      Well Type:                      UNK  
 Source:                      Department of Water Resources  
 Other Name:                      11S04W18L002S                      GAMA PFAS Testing:                      Not Reported  
 Groundwater Quality Data:                      [https://gamagroundwater.waterboards.ca.gov/gama/gamamap/public/GamaDataDisplay.asp?dataset=DWR&samp\\_date=&global\\_id=&assigned\\_name=11S04W18L002S&store\\_num=](https://gamagroundwater.waterboards.ca.gov/gama/gamamap/public/GamaDataDisplay.asp?dataset=DWR&samp_date=&global_id=&assigned_name=11S04W18L002S&store_num=)  
 GeoTracker Data:                      Not Reported

**D27**  
**NNW**  
 1/2 - 1 Mile  
 Lower

**FED USGS      USGS40000130607**

Organization ID:                      USGS-CA  
 Organization Name:                      USGS California Water Science Center  
 Monitor Location:                      011S004W18L002S                      Type:                      Well  
 Description:                      Not Reported                      HUC:                      18070303  
 Drainage Area:                      Not Reported                      Drainage Area Units:                      Not Reported  
 Contrib Drainage Area:                      Not Reported                      Contrib Drainage Area Unts:                      Not Reported  
 Aquifer:                      California Coastal Basin aquifers  
 Formation Type:                      Not Reported                      Aquifer Type:                      Not Reported  
 Construction Date:                      1948                      Well Depth:                      218  
 Well Depth Units:                      ft                      Well Hole Depth:                      Not Reported  
 Well Hole Depth Units:                      Not Reported

Ground water levels,Number of Measurements:                      1                      Level reading date:                      1966-01-01  
 Feet below surface:                      18.00                      Feet to sea level:                      Not Reported  
 Note:                      Not Reported

**D28**  
**NNW**  
 1/2 - 1 Mile  
 Lower

**FED USGS      USGS40000130614**

Organization ID:                      USGS-CA  
 Organization Name:                      USGS California Water Science Center  
 Monitor Location:                      011S004W18L010S                      Type:                      Well  
 Description:                      Not Reported                      HUC:                      18070303

## GEOCHECK® - PHYSICAL SETTING SOURCE MAP FINDINGS

Drainage Area:	Not Reported	Drainage Area Units:	Not Reported
Contrib Drainage Area:	Not Reported	Contrib Drainage Area Unts:	Not Reported
Aquifer:	California Coastal Basin aquifers		
Formation Type:	Not Reported	Aquifer Type:	Not Reported
Construction Date:	1932	Well Depth:	Not Reported
Well Depth Units:	Not Reported	Well Hole Depth:	Not Reported
Well Hole Depth Units:	Not Reported		

**D29**  
**NNW**  
**1/2 - 1 Mile**  
**Lower**

**FED USGS      USGS40000130615**

Organization ID:	USGS-CA		
Organization Name:	USGS California Water Science Center		
Monitor Location:	011S004W18L017S	Type:	Well
Description:	Not Reported	HUC:	18070303
Drainage Area:	Not Reported	Drainage Area Units:	Not Reported
Contrib Drainage Area:	Not Reported	Contrib Drainage Area Unts:	Not Reported
Aquifer:	California Coastal Basin aquifers		
Formation Type:	Not Reported	Aquifer Type:	Not Reported
Construction Date:	1916	Well Depth:	Not Reported
Well Depth Units:	Not Reported	Well Hole Depth:	Not Reported
Well Hole Depth Units:	Not Reported		

**D30**  
**NNW**  
**1/2 - 1 Mile**  
**Lower**

**CA WELLS      CADWR9000000962**

State Well #:	11S04W18L002S	Station ID:	33989
Well Name:	Not Reported	Basin Name:	Lower San Luis Rey Valley
Well Use:	Unknown	Well Type:	Unknown
Well Depth:	0	Well Completion Rpt #:	Not Reported

**D31**  
**NNW**  
**1/2 - 1 Mile**  
**Lower**

**FED USGS      USGS40000130616**

Organization ID:	USGS-CA		
Organization Name:	USGS California Water Science Center		
Monitor Location:	011S004W18L005S	Type:	Well
Description:	Not Reported	HUC:	18070303
Drainage Area:	Not Reported	Drainage Area Units:	Not Reported
Contrib Drainage Area:	Not Reported	Contrib Drainage Area Unts:	Not Reported
Aquifer:	California Coastal Basin aquifers		
Formation Type:	Not Reported	Aquifer Type:	Not Reported
Construction Date:	Not Reported	Well Depth:	Not Reported
Well Depth Units:	Not Reported	Well Hole Depth:	Not Reported
Well Hole Depth Units:	Not Reported		

## GEOCHECK® - PHYSICAL SETTING SOURCE MAP FINDINGS

Map ID  
Direction  
Distance  
Elevation

Database      EDR ID Number

**D32**  
**NNW**  
**1/2 - 1 Mile**  
**Lower**

**FED USGS      USGS40000130617**

Organization ID:	USGS-CA		
Organization Name:	USGS California Water Science Center		
Monitor Location:	011S004W18L012S	Type:	Well
Description:	Not Reported	HUC:	18070303
Drainage Area:	Not Reported	Drainage Area Units:	Not Reported
Contrib Drainage Area:	Not Reported	Contrib Drainage Area Unts:	Not Reported
Aquifer:	California Coastal Basin aquifers		
Formation Type:	Not Reported	Aquifer Type:	Not Reported
Construction Date:	1928	Well Depth:	Not Reported
Well Depth Units:	Not Reported	Well Hole Depth:	Not Reported
Well Hole Depth Units:	Not Reported		

**E33**  
**NW**  
**1/2 - 1 Mile**  
**Lower**

**CA WELLS      CAEDF0000119522**

Well ID:	T0607302646-MW-5	Well Type:	MONITORING
Source:	EDF	Other Name:	MW-5
GAMA PFAS Testing:	Not Reported		
Groundwater Quality Data:	<a href="https://gamagroundwater.waterboards.ca.gov/gama/gamamap/public/GamaDataDisplay.asp?dataset=EDF&amp;samp_date=&amp;global_id=T0607302646&amp;assigned_name=MW-5&amp;store_num=">https://gamagroundwater.waterboards.ca.gov/gama/gamamap/public/GamaDataDisplay.asp?dataset=EDF&amp;samp_date=&amp;global_id=T0607302646&amp;assigned_name=MW-5&amp;store_num=</a>		
GeoTracker Data:	<a href="https://geotracker.waterboards.ca.gov/profile_report.asp?cmd=MWEDFResults&amp;global_id=T0607302646&amp;assigned_name=MW-5">https://geotracker.waterboards.ca.gov/profile_report.asp?cmd=MWEDFResults&amp;global_id=T0607302646&amp;assigned_name=MW-5</a>		

**E34**  
**NW**  
**1/2 - 1 Mile**  
**Lower**

**CA WELLS      CAEDF0000077702**

Well ID:	T0607302646-MW-1	Well Type:	MONITORING
Source:	EDF	Other Name:	MW-1
GAMA PFAS Testing:	Not Reported		
Groundwater Quality Data:	<a href="https://gamagroundwater.waterboards.ca.gov/gama/gamamap/public/GamaDataDisplay.asp?dataset=EDF&amp;samp_date=&amp;global_id=T0607302646&amp;assigned_name=MW-1&amp;store_num=">https://gamagroundwater.waterboards.ca.gov/gama/gamamap/public/GamaDataDisplay.asp?dataset=EDF&amp;samp_date=&amp;global_id=T0607302646&amp;assigned_name=MW-1&amp;store_num=</a>		
GeoTracker Data:	<a href="https://geotracker.waterboards.ca.gov/profile_report.asp?cmd=MWEDFResults&amp;global_id=T0607302646&amp;assigned_name=MW-1">https://geotracker.waterboards.ca.gov/profile_report.asp?cmd=MWEDFResults&amp;global_id=T0607302646&amp;assigned_name=MW-1</a>		

**D35**  
**NNW**  
**1/2 - 1 Mile**  
**Lower**

**FED USGS      USGS40000130618**

Organization ID:	USGS-CA		
Organization Name:	USGS California Water Science Center		
Monitor Location:	011S004W18L011S	Type:	Well
Description:	Not Reported	HUC:	18070303
Drainage Area:	Not Reported	Drainage Area Units:	Not Reported
Contrib Drainage Area:	Not Reported	Contrib Drainage Area Unts:	Not Reported

## GEOCHECK® - PHYSICAL SETTING SOURCE MAP FINDINGS

Aquifer:	California Coastal Basin aquifers	Aquifer Type:	Not Reported
Formation Type:	Not Reported	Well Depth:	Not Reported
Construction Date:	1916	Well Hole Depth:	Not Reported
Well Depth Units:	Not Reported		
Well Hole Depth Units:	Not Reported		

**E36**  
**NW**  
**1/2 - 1 Mile**  
**Lower**

**CA WELLS      CAEDF0000073681**

Well ID:	T0607302646-MW-9	Well Type:	MONITORING
Source:	EDF	Other Name:	MW-9
GAMA PFAS Testing:	Not Reported		
Groundwater Quality Data:	<a href="https://gamagroundwater.waterboards.ca.gov/gama/gamamap/public/GamaDataDisplay.asp?dataset=EDF&amp;samp_date=&amp;global_id=T0607302646&amp;assigned_name=MW-9&amp;store_num=">https://gamagroundwater.waterboards.ca.gov/gama/gamamap/public/GamaDataDisplay.asp?dataset=EDF&amp;samp_date=&amp;global_id=T0607302646&amp;assigned_name=MW-9&amp;store_num=</a>		
GeoTracker Data:	<a href="https://geotracker.waterboards.ca.gov/profile_report.asp?cmd=MWEDFResults&amp;global_id=T0607302646&amp;assigned_name=MW-9">https://geotracker.waterboards.ca.gov/profile_report.asp?cmd=MWEDFResults&amp;global_id=T0607302646&amp;assigned_name=MW-9</a>		

**E37**  
**NW**  
**1/2 - 1 Mile**  
**Lower**

**CA WELLS      CAEDF0000094526**

Well ID:	T0607302646-MW-6	Well Type:	MONITORING
Source:	EDF	Other Name:	MW-6
GAMA PFAS Testing:	Not Reported		
Groundwater Quality Data:	<a href="https://gamagroundwater.waterboards.ca.gov/gama/gamamap/public/GamaDataDisplay.asp?dataset=EDF&amp;samp_date=&amp;global_id=T0607302646&amp;assigned_name=MW-6&amp;store_num=">https://gamagroundwater.waterboards.ca.gov/gama/gamamap/public/GamaDataDisplay.asp?dataset=EDF&amp;samp_date=&amp;global_id=T0607302646&amp;assigned_name=MW-6&amp;store_num=</a>		
GeoTracker Data:	<a href="https://geotracker.waterboards.ca.gov/profile_report.asp?cmd=MWEDFResults&amp;global_id=T0607302646&amp;assigned_name=MW-6">https://geotracker.waterboards.ca.gov/profile_report.asp?cmd=MWEDFResults&amp;global_id=T0607302646&amp;assigned_name=MW-6</a>		

**D38**  
**NNW**  
**1/2 - 1 Mile**  
**Lower**

**FED USGS      USGS40000130623**

Organization ID:	USGS-CA	Type:	Well
Organization Name:	USGS California Water Science Center	HUC:	18070303
Monitor Location:	011S004W18L014S	Drainage Area Units:	Not Reported
Description:	Not Reported	Contrib Drainage Area Unts:	Not Reported
Drainage Area:	Not Reported		
Contrib Drainage Area:	Not Reported		
Aquifer:	California Coastal Basin aquifers	Aquifer Type:	Not Reported
Formation Type:	Not Reported	Well Depth:	Not Reported
Construction Date:	1941	Well Hole Depth:	Not Reported
Well Depth Units:	Not Reported		
Well Hole Depth Units:	Not Reported		

# GEOCHECK® - PHYSICAL SETTING SOURCE MAP FINDINGS

Map ID  
Direction  
Distance  
Elevation

Database      EDR ID Number

**D39**  
**NNW**  
**1/2 - 1 Mile**  
**Lower**

**FED USGS      USGS40000130624**

Organization ID:	USGS-CA		
Organization Name:	USGS California Water Science Center		
Monitor Location:	011S004W18L015S	Type:	Well
Description:	Not Reported	HUC:	18070303
Drainage Area:	Not Reported	Drainage Area Units:	Not Reported
Contrib Drainage Area:	Not Reported	Contrib Drainage Area Unts:	Not Reported
Aquifer:	California Coastal Basin aquifers		
Formation Type:	Not Reported	Aquifer Type:	Not Reported
Construction Date:	1916	Well Depth:	Not Reported
Well Depth Units:	Not Reported	Well Hole Depth:	Not Reported
Well Hole Depth Units:	Not Reported		

**E40**  
**NW**  
**1/2 - 1 Mile**  
**Lower**

**CA WELLS      CAEDF0000076946**

Well ID:	T0607302646-MW-3	Well Type:	MONITORING
Source:	EDF	Other Name:	MW-3
GAMA PFAS Testing:	Not Reported		
Groundwater Quality Data:	<a href="https://gamagroundwater.waterboards.ca.gov/gama/gamamap/public/GamaDataDisplay.asp?dataset=EDF&amp;samp_date=&amp;global_id=T0607302646&amp;assigned_name=MW-3&amp;store_num=">https://gamagroundwater.waterboards.ca.gov/gama/gamamap/public/GamaDataDisplay.asp?dataset=EDF&amp;samp_date=&amp;global_id=T0607302646&amp;assigned_name=MW-3&amp;store_num=</a>		
GeoTracker Data:	<a href="https://geotracker.waterboards.ca.gov/profile_report.asp?cmd=MWEDFResults&amp;global_id=T0607302646&amp;assigned_name=MW-3">https://geotracker.waterboards.ca.gov/profile_report.asp?cmd=MWEDFResults&amp;global_id=T0607302646&amp;assigned_name=MW-3</a>		

**E41**  
**NW**  
**1/2 - 1 Mile**  
**Lower**

**CA WELLS      CAEDF0000117607**

Well ID:	T0607302646-MW-2	Well Type:	MONITORING
Source:	EDF	Other Name:	MW-2
GAMA PFAS Testing:	Not Reported		
Groundwater Quality Data:	<a href="https://gamagroundwater.waterboards.ca.gov/gama/gamamap/public/GamaDataDisplay.asp?dataset=EDF&amp;samp_date=&amp;global_id=T0607302646&amp;assigned_name=MW-2&amp;store_num=">https://gamagroundwater.waterboards.ca.gov/gama/gamamap/public/GamaDataDisplay.asp?dataset=EDF&amp;samp_date=&amp;global_id=T0607302646&amp;assigned_name=MW-2&amp;store_num=</a>		
GeoTracker Data:	<a href="https://geotracker.waterboards.ca.gov/profile_report.asp?cmd=MWEDFResults&amp;global_id=T0607302646&amp;assigned_name=MW-2">https://geotracker.waterboards.ca.gov/profile_report.asp?cmd=MWEDFResults&amp;global_id=T0607302646&amp;assigned_name=MW-2</a>		

**E42**  
**NW**  
**1/2 - 1 Mile**  
**Lower**

**CA WELLS      CAEDF0000110434**

Well ID:	T0607302646-MW-4	Well Type:	MONITORING
Source:	EDF	Other Name:	MW-4
GAMA PFAS Testing:	Not Reported		
Groundwater Quality Data:	<a href="https://gamagroundwater.waterboards.ca.gov/gama/gamamap/public/GamaDataDisplay.asp?dataset=EDF&amp;samp_date=&amp;global_id=T0607302646&amp;assigned_name=MW-4&amp;store_num=">https://gamagroundwater.waterboards.ca.gov/gama/gamamap/public/GamaDataDisplay.asp?dataset=EDF&amp;samp_date=&amp;global_id=T0607302646&amp;assigned_name=MW-4&amp;store_num=</a>		
GeoTracker Data:	<a href="https://geotracker.waterboards.ca.gov/profile_report.asp?cmd=MWEDFResults&amp;global_id=T0607302646&amp;assigned_name=MW-4">https://geotracker.waterboards.ca.gov/profile_report.asp?cmd=MWEDFResults&amp;global_id=T0607302646&amp;assigned_name=MW-4</a>		

## GEOCHECK® - PHYSICAL SETTING SOURCE MAP FINDINGS

Map ID  
Direction  
Distance  
Elevation

Database      EDR ID Number

**E43**  
**NW**  
**1/2 - 1 Mile**  
**Lower**

**CA WELLS      CAEDF0000101596**

Well ID:	T0607302646-DW-11	Well Type:	MONITORING
Source:	EDF	Other Name:	DW-11
GAMA PFAS Testing:	Not Reported		
Groundwater Quality Data:	<a href="https://gamagroundwater.waterboards.ca.gov/gama/gamamap/public/GamaDataDisplay.asp?dataset=EDF&amp;samp_date=&amp;global_id=T0607302646&amp;assigned_name=DW-11&amp;store_num=">https://gamagroundwater.waterboards.ca.gov/gama/gamamap/public/GamaDataDisplay.asp?dataset=EDF&amp;samp_date=&amp;global_id=T0607302646&amp;assigned_name=DW-11&amp;store_num=</a>		
GeoTracker Data:	<a href="https://geotracker.waterboards.ca.gov/profile_report.asp?cmd=MWEDFResults&amp;global_id=T0607302646&amp;assigned_name=DW-11">https://geotracker.waterboards.ca.gov/profile_report.asp?cmd=MWEDFResults&amp;global_id=T0607302646&amp;assigned_name=DW-11</a>		

**F44**  
**NNW**  
**1/2 - 1 Mile**  
**Lower**

**FED USGS      USGS40000130619**

Organization ID:	USGS-CA		
Organization Name:	USGS California Water Science Center		
Monitor Location:	011S004W18L013S	Type:	Well
Description:	Not Reported	HUC:	18070303
Drainage Area:	Not Reported	Drainage Area Units:	Not Reported
Contrib Drainage Area:	Not Reported	Contrib Drainage Area Unts:	Not Reported
Aquifer:	California Coastal Basin aquifers		
Formation Type:	Not Reported	Aquifer Type:	Not Reported
Construction Date:	1916	Well Depth:	Not Reported
Well Depth Units:	Not Reported	Well Hole Depth:	Not Reported
Well Hole Depth Units:	Not Reported		

**F45**  
**NNW**  
**1/2 - 1 Mile**  
**Lower**

**FED USGS      USGS40000130620**

Organization ID:	USGS-CA		
Organization Name:	USGS California Water Science Center		
Monitor Location:	011S004W18L019S	Type:	Well
Description:	Not Reported	HUC:	18070303
Drainage Area:	Not Reported	Drainage Area Units:	Not Reported
Contrib Drainage Area:	Not Reported	Contrib Drainage Area Unts:	Not Reported
Aquifer:	California Coastal Basin aquifers		
Formation Type:	Not Reported	Aquifer Type:	Not Reported
Construction Date:	Not Reported	Well Depth:	75
Well Depth Units:	ft	Well Hole Depth:	Not Reported
Well Hole Depth Units:	Not Reported		

Ground water levels,Number of Measurements:	1	Level reading date:	1966-01-01
Feet below surface:	21.00	Feet to sea level:	Not Reported
Note:	Not Reported		

## GEOCHECK® - PHYSICAL SETTING SOURCE MAP FINDINGS

Map ID  
 Direction  
 Distance  
 Elevation

Database      EDR ID Number

**E46**  
**NW**  
 1/2 - 1 Mile  
 Lower

**FED USGS      USGS40000130545**

Organization ID:	USGS-CA		
Organization Name:	USGS California Water Science Center		
Monitor Location:	011S004W18N001S	Type:	Well
Description:	Not Reported	HUC:	18070303
Drainage Area:	Not Reported	Drainage Area Units:	Not Reported
Contrib Drainage Area:	Not Reported	Contrib Drainage Area Unts:	Not Reported
Aquifer:	California Coastal Basin aquifers		
Formation Type:	Not Reported	Aquifer Type:	Not Reported
Construction Date:	Not Reported	Well Depth:	Not Reported
Well Depth Units:	Not Reported	Well Hole Depth:	Not Reported
Well Hole Depth Units:	Not Reported		

**D47**  
**NNW**  
 1/2 - 1 Mile  
 Lower

**FED USGS      USGS40000130625**

Organization ID:	USGS-CA		
Organization Name:	USGS California Water Science Center		
Monitor Location:	011S004W18L009S	Type:	Well
Description:	Not Reported	HUC:	18070303
Drainage Area:	Not Reported	Drainage Area Units:	Not Reported
Contrib Drainage Area:	Not Reported	Contrib Drainage Area Unts:	Not Reported
Aquifer:	California Coastal Basin aquifers		
Formation Type:	Not Reported	Aquifer Type:	Not Reported
Construction Date:	1932	Well Depth:	Not Reported
Well Depth Units:	Not Reported	Well Hole Depth:	Not Reported
Well Hole Depth Units:	Not Reported		

**E48**  
**NW**  
 1/2 - 1 Mile  
 Lower

**CA WELLS      CAEDF0000066192**

Well ID:	T0607302646-MW-7	Well Type:	MONITORING
Source:	EDF	Other Name:	MW-7
GAMA PFAS Testing:	Not Reported		
Groundwater Quality Data:	<a href="https://gamagroundwater.waterboards.ca.gov/gama/gamamap/public/GamaDataDisplay.asp?dataset=EDF&amp;samp_date=&amp;global_id=T0607302646&amp;assigned_name=MW-7&amp;store_num=">https://gamagroundwater.waterboards.ca.gov/gama/gamamap/public/GamaDataDisplay.asp?dataset=EDF&amp;samp_date=&amp;global_id=T0607302646&amp;assigned_name=MW-7&amp;store_num=</a>		
GeoTracker Data:	<a href="https://geotracker.waterboards.ca.gov/profile_report.asp?cmd=MWEDFResults&amp;global_id=T0607302646&amp;assigned_name=MW-7">https://geotracker.waterboards.ca.gov/profile_report.asp?cmd=MWEDFResults&amp;global_id=T0607302646&amp;assigned_name=MW-7</a>		

**E49**  
**NW**  
 1/2 - 1 Mile  
 Lower

**CA WELLS      CAEDF0000124401**

Well ID:	T0607302646-MW-8	Well Type:	MONITORING
Source:	EDF	Other Name:	MW-8

## GEOCHECK® - PHYSICAL SETTING SOURCE MAP FINDINGS

GAMA PFAS Testing: Not Reported  
 Groundwater Quality Data: [https://gamagroundwater.waterboards.ca.gov/gama/gamamap/public/GamaDataDisplay.asp?dataset=EDF&samp\\_date=&global\\_id=T0607302646&assigned\\_name=MW-8&store\\_num=](https://gamagroundwater.waterboards.ca.gov/gama/gamamap/public/GamaDataDisplay.asp?dataset=EDF&samp_date=&global_id=T0607302646&assigned_name=MW-8&store_num=)  
 GeoTracker Data: [https://geotracker.waterboards.ca.gov/profile\\_report.asp?cmd=MWEDFResults&global\\_id=T0607302646&assigned\\_name=MW-8](https://geotracker.waterboards.ca.gov/profile_report.asp?cmd=MWEDFResults&global_id=T0607302646&assigned_name=MW-8)

**D50  
NNW  
1/2 - 1 Mile  
Lower**

**CA WELLS      CAUSGSN00009945**

Well ID: USGS-331302117202901      Well Type: UNK  
 Source: United States Geological Survey  
 Other Name: USGS-331302117202901      GAMA PFAS Testing: Not Reported  
 Groundwater Quality Data: [https://gamagroundwater.waterboards.ca.gov/gama/gamamap/public/GamaDataDisplay.asp?dataset=USGSNEW&samp\\_date=&global\\_id=&assigned\\_name=USGS-331302117202901&store\\_num=](https://gamagroundwater.waterboards.ca.gov/gama/gamamap/public/GamaDataDisplay.asp?dataset=USGSNEW&samp_date=&global_id=&assigned_name=USGS-331302117202901&store_num=)  
 GeoTracker Data: Not Reported

**F51  
NNW  
1/2 - 1 Mile  
Lower**

**CA WELLS      CADWR0000018453**

Well ID: 11S04W18L004S      Well Type: UNK  
 Source: Department of Water Resources  
 Other Name: 11S04W18L004S      GAMA PFAS Testing: Not Reported  
 Groundwater Quality Data: [https://gamagroundwater.waterboards.ca.gov/gama/gamamap/public/GamaDataDisplay.asp?dataset=DWR&samp\\_date=&global\\_id=&assigned\\_name=11S04W18L004S&store\\_num=](https://gamagroundwater.waterboards.ca.gov/gama/gamamap/public/GamaDataDisplay.asp?dataset=DWR&samp_date=&global_id=&assigned_name=11S04W18L004S&store_num=)  
 GeoTracker Data: Not Reported

**F52  
NNW  
1/2 - 1 Mile  
Lower**

**FED USGS      USGS40000130630**

Organization ID: USGS-CA  
 Organization Name: USGS California Water Science Center  
 Monitor Location: 011S004W18L004S      Type: Well  
 Description: Not Reported      HUC: 18070303  
 Drainage Area: Not Reported      Drainage Area Units: Not Reported  
 Contrib Drainage Area: Not Reported      Contrib Drainage Area Unts: Not Reported  
 Aquifer: California Coastal Basin aquifers  
 Formation Type: Not Reported      Aquifer Type: Not Reported  
 Construction Date: 1951      Well Depth: 147  
 Well Depth Units: ft      Well Hole Depth: Not Reported  
 Well Hole Depth Units: Not Reported

Ground water levels, Number of Measurements: 1      Level reading date: 1966-01-01  
 Feet below surface: 19.00      Feet to sea level: Not Reported  
 Note: Not Reported

## GEOCHECK® - PHYSICAL SETTING SOURCE MAP FINDINGS

Map ID  
Direction  
Distance  
Elevation

Database      EDR ID Number

**G53**  
**NNW**  
**1/2 - 1 Mile**  
**Lower**

**CA WELLS      CAEDF0000095873**

Well ID:	T0619777990-MW-1	Well Type:	MONITORING
Source:	EDF	Other Name:	MW-1
GAMA PFAS Testing:	Not Reported		
Groundwater Quality Data:	<a href="https://gamagroundwater.waterboards.ca.gov/gama/gamamap/public/GamaDataDisplay.asp?dataset=EDF&amp;samp_date=&amp;global_id=T0619777990&amp;assigned_name=MW-1&amp;store_num=">https://gamagroundwater.waterboards.ca.gov/gama/gamamap/public/GamaDataDisplay.asp?dataset=EDF&amp;samp_date=&amp;global_id=T0619777990&amp;assigned_name=MW-1&amp;store_num=</a>		
GeoTracker Data:	<a href="https://geotracker.waterboards.ca.gov/profile_report.asp?cmd=MWEDFResults&amp;global_id=T0619777990&amp;assigned_name=MW-1">https://geotracker.waterboards.ca.gov/profile_report.asp?cmd=MWEDFResults&amp;global_id=T0619777990&amp;assigned_name=MW-1</a>		

**G54**  
**NNW**  
**1/2 - 1 Mile**  
**Lower**

**FED USGS      USGS40000130633**

Organization ID:	USGS-CA		
Organization Name:	USGS California Water Science Center		
Monitor Location:	011S004W18L006S	Type:	Well
Description:	Not Reported	HUC:	18070303
Drainage Area:	Not Reported	Drainage Area Units:	Not Reported
Contrib Drainage Area:	Not Reported	Contrib Drainage Area Unts:	Not Reported
Aquifer:	California Coastal Basin aquifers		
Formation Type:	Not Reported	Aquifer Type:	Not Reported
Construction Date:	Not Reported	Well Depth:	Not Reported
Well Depth Units:	Not Reported	Well Hole Depth:	Not Reported
Well Hole Depth Units:	Not Reported		

**F55**  
**NNW**  
**1/2 - 1 Mile**  
**Lower**

**CA WELLS      CADWR9000000967**

State Well #:	11S04W18L019S	Station ID:	15276
Well Name:	Not Reported	Basin Name:	Lower San Luis Rey Valley
Well Use:	Unknown	Well Type:	Unknown
Well Depth:	0	Well Completion Rpt #:	Not Reported

**G56**  
**NNW**  
**1/2 - 1 Mile**  
**Lower**

**CA WELLS      CAEDF0000131283**

Well ID:	T0619777990-MW-5	Well Type:	MONITORING
Source:	EDF	Other Name:	MW-5
GAMA PFAS Testing:	Not Reported		
Groundwater Quality Data:	<a href="https://gamagroundwater.waterboards.ca.gov/gama/gamamap/public/GamaDataDisplay.asp?dataset=EDF&amp;samp_date=&amp;global_id=T0619777990&amp;assigned_name=MW-5&amp;store_num=">https://gamagroundwater.waterboards.ca.gov/gama/gamamap/public/GamaDataDisplay.asp?dataset=EDF&amp;samp_date=&amp;global_id=T0619777990&amp;assigned_name=MW-5&amp;store_num=</a>		
GeoTracker Data:	<a href="https://geotracker.waterboards.ca.gov/profile_report.asp?cmd=MWEDFResults&amp;global_id=T0619777990&amp;assigned_name=MW-5">https://geotracker.waterboards.ca.gov/profile_report.asp?cmd=MWEDFResults&amp;global_id=T0619777990&amp;assigned_name=MW-5</a>		

## GEOCHECK® - PHYSICAL SETTING SOURCE MAP FINDINGS

Map ID  
Direction  
Distance  
Elevation

Database      EDR ID Number

**G57**  
**NNW**  
**1/2 - 1 Mile**  
**Lower**

**CA WELLS      CAEDF0000039599**

Well ID:	T0619777990-MW-2	Well Type:	MONITORING
Source:	EDF	Other Name:	MW-2
GAMA PFAS Testing:	Not Reported		
Groundwater Quality Data:	<a href="https://gamagroundwater.waterboards.ca.gov/gama/gamamap/public/GamaDataDisplay.asp?dataset=EDF&amp;samp_date=&amp;global_id=T0619777990&amp;assigned_name=MW-2&amp;store_num=">https://gamagroundwater.waterboards.ca.gov/gama/gamamap/public/GamaDataDisplay.asp?dataset=EDF&amp;samp_date=&amp;global_id=T0619777990&amp;assigned_name=MW-2&amp;store_num=</a>		
GeoTracker Data:	<a href="https://geotracker.waterboards.ca.gov/profile_report.asp?cmd=MWEDFResults&amp;global_id=T0619777990&amp;assigned_name=MW-2">https://geotracker.waterboards.ca.gov/profile_report.asp?cmd=MWEDFResults&amp;global_id=T0619777990&amp;assigned_name=MW-2</a>		

**E58**  
**NW**  
**1/2 - 1 Mile**  
**Lower**

**CA WELLS      CAEDF0000064459**

Well ID:	T0607302646-MW-10	Well Type:	MONITORING
Source:	EDF	Other Name:	MW-10
GAMA PFAS Testing:	Not Reported		
Groundwater Quality Data:	<a href="https://gamagroundwater.waterboards.ca.gov/gama/gamamap/public/GamaDataDisplay.asp?dataset=EDF&amp;samp_date=&amp;global_id=T0607302646&amp;assigned_name=MW-10&amp;store_num=">https://gamagroundwater.waterboards.ca.gov/gama/gamamap/public/GamaDataDisplay.asp?dataset=EDF&amp;samp_date=&amp;global_id=T0607302646&amp;assigned_name=MW-10&amp;store_num=</a>		
GeoTracker Data:	<a href="https://geotracker.waterboards.ca.gov/profile_report.asp?cmd=MWEDFResults&amp;global_id=T0607302646&amp;assigned_name=MW-10">https://geotracker.waterboards.ca.gov/profile_report.asp?cmd=MWEDFResults&amp;global_id=T0607302646&amp;assigned_name=MW-10</a>		

**F59**  
**NNW**  
**1/2 - 1 Mile**  
**Lower**

**CA WELLS      CADWR9000000973**

State Well #:	11S04W18L004S	Station ID:	15275
Well Name:	Not Reported	Basin Name:	Lower San Luis Rey Valley
Well Use:	Unknown	Well Type:	Unknown
Well Depth:	0	Well Completion Rpt #:	Not Reported

**G60**  
**NNW**  
**1/2 - 1 Mile**  
**Lower**

**CA WELLS      CAEDF0000039053**

Well ID:	T0619777990-MW-3	Well Type:	MONITORING
Source:	EDF	Other Name:	MW-3
GAMA PFAS Testing:	Not Reported		
Groundwater Quality Data:	<a href="https://gamagroundwater.waterboards.ca.gov/gama/gamamap/public/GamaDataDisplay.asp?dataset=EDF&amp;samp_date=&amp;global_id=T0619777990&amp;assigned_name=MW-3&amp;store_num=">https://gamagroundwater.waterboards.ca.gov/gama/gamamap/public/GamaDataDisplay.asp?dataset=EDF&amp;samp_date=&amp;global_id=T0619777990&amp;assigned_name=MW-3&amp;store_num=</a>		
GeoTracker Data:	<a href="https://geotracker.waterboards.ca.gov/profile_report.asp?cmd=MWEDFResults&amp;global_id=T0619777990&amp;assigned_name=MW-3">https://geotracker.waterboards.ca.gov/profile_report.asp?cmd=MWEDFResults&amp;global_id=T0619777990&amp;assigned_name=MW-3</a>		

## GEOCHECK® - PHYSICAL SETTING SOURCE MAP FINDINGS

Map ID  
Direction  
Distance  
Elevation

Database      EDR ID Number

**H61**  
**NNE**  
**1/2 - 1 Mile**  
**Higher**

**CA WELLS      CAEDF0000032062**

Well ID:	T06019740561-MW-5	Well Type:	MONITORING
Source:	EDF	Other Name:	MW-5
GAMA PFAS Testing:	Not Reported		
Groundwater Quality Data:	<a href="https://gamagroundwater.waterboards.ca.gov/gama/gamamap/public/GamaDataDisplay.asp?dataset=EDF&amp;samp_date=&amp;global_id=T06019740561&amp;assigned_name=MW-5&amp;store_num=">https://gamagroundwater.waterboards.ca.gov/gama/gamamap/public/GamaDataDisplay.asp?dataset=EDF&amp;samp_date=&amp;global_id=T06019740561&amp;assigned_name=MW-5&amp;store_num=</a>		
GeoTracker Data:	<a href="https://geotracker.waterboards.ca.gov/profile_report.asp?cmd=MWEDFResults&amp;global_id=T06019740561&amp;assigned_name=MW-5">https://geotracker.waterboards.ca.gov/profile_report.asp?cmd=MWEDFResults&amp;global_id=T06019740561&amp;assigned_name=MW-5</a>		

**G62**  
**NNW**  
**1/2 - 1 Mile**  
**Lower**

**CA WELLS      CADWR0000016122**

Well ID:	11S04W18L007S	Well Type:	UNK
Source:	Department of Water Resources		
Other Name:	11S04W18L007S	GAMA PFAS Testing:	Not Reported
Groundwater Quality Data:	<a href="https://gamagroundwater.waterboards.ca.gov/gama/gamamap/public/GamaDataDisplay.asp?dataset=DWR&amp;samp_date=&amp;global_id=&amp;assigned_name=11S04W18L007S&amp;store_num=">https://gamagroundwater.waterboards.ca.gov/gama/gamamap/public/GamaDataDisplay.asp?dataset=DWR&amp;samp_date=&amp;global_id=&amp;assigned_name=11S04W18L007S&amp;store_num=</a>		
GeoTracker Data:	Not Reported		

**G63**  
**NNW**  
**1/2 - 1 Mile**  
**Lower**

**CA WELLS      CAEDF0000125202**

Well ID:	T0619777990-MW-4	Well Type:	MONITORING
Source:	EDF	Other Name:	MW-4
GAMA PFAS Testing:	Not Reported		
Groundwater Quality Data:	<a href="https://gamagroundwater.waterboards.ca.gov/gama/gamamap/public/GamaDataDisplay.asp?dataset=EDF&amp;samp_date=&amp;global_id=T0619777990&amp;assigned_name=MW-4&amp;store_num=">https://gamagroundwater.waterboards.ca.gov/gama/gamamap/public/GamaDataDisplay.asp?dataset=EDF&amp;samp_date=&amp;global_id=T0619777990&amp;assigned_name=MW-4&amp;store_num=</a>		
GeoTracker Data:	<a href="https://geotracker.waterboards.ca.gov/profile_report.asp?cmd=MWEDFResults&amp;global_id=T0619777990&amp;assigned_name=MW-4">https://geotracker.waterboards.ca.gov/profile_report.asp?cmd=MWEDFResults&amp;global_id=T0619777990&amp;assigned_name=MW-4</a>		

**G64**  
**NNW**  
**1/2 - 1 Mile**  
**Lower**

**CA WELLS      CAUSGSN00005190**

Well ID:	USGS-331304117202901	Well Type:	UNK
Source:	United States Geological Survey		
Other Name:	USGS-331304117202901	GAMA PFAS Testing:	Not Reported
Groundwater Quality Data:	<a href="https://gamagroundwater.waterboards.ca.gov/gama/gamamap/public/GamaDataDisplay.asp?dataset=USGSNEW&amp;samp_date=&amp;global_id=&amp;assigned_name=USGS-331304117202901&amp;store_num=">https://gamagroundwater.waterboards.ca.gov/gama/gamamap/public/GamaDataDisplay.asp?dataset=USGSNEW&amp;samp_date=&amp;global_id=&amp;assigned_name=USGS-331304117202901&amp;store_num=</a>		
GeoTracker Data:	Not Reported		

# GEOCHECK® - PHYSICAL SETTING SOURCE MAP FINDINGS

Map ID  
Direction  
Distance  
Elevation

Database      EDR ID Number

**G65**  
**NNW**  
**1/2 - 1 Mile**  
**Lower**

**FED USGS      USGS40000130635**

Organization ID:	USGS-CA		
Organization Name:	USGS California Water Science Center		
Monitor Location:	011S004W18L007S	Type:	Well
Description:	Not Reported	HUC:	18070303
Drainage Area:	Not Reported	Drainage Area Units:	Not Reported
Contrib Drainage Area:	Not Reported	Contrib Drainage Area Unts:	Not Reported
Aquifer:	California Coastal Basin aquifers		
Formation Type:	Not Reported	Aquifer Type:	Not Reported
Construction Date:	Not Reported	Well Depth:	139
Well Depth Units:	ft	Well Hole Depth:	Not Reported
Well Hole Depth Units:	Not Reported		

Ground water levels,Number of Measurements:	1	Level reading date:	1966-01-01
Feet below surface:	20.00	Feet to sea level:	Not Reported
Note:	Not Reported		

**H66**  
**NNE**  
**1/2 - 1 Mile**  
**Higher**

**CA WELLS      CAEDF0000006795**

Well ID:	T06019740561-MW-1	Well Type:	MONITORING
Source:	EDF	Other Name:	MW-1
GAMA PFAS Testing:	Not Reported		
Groundwater Quality Data:	<a href="https://gamagroundwater.waterboards.ca.gov/gama/gamamap/public/GamaDataDisplay.asp?dataset=EDF&amp;samp_date=&amp;global_id=T06019740561&amp;assigned_name=MW-1&amp;store_num=">https://gamagroundwater.waterboards.ca.gov/gama/gamamap/public/GamaDataDisplay.asp?dataset=EDF&amp;samp_date=&amp;global_id=T06019740561&amp;assigned_name=MW-1&amp;store_num=</a>		
GeoTracker Data:	<a href="https://geotracker.waterboards.ca.gov/profile_report.asp?cmd=MWEDFResults&amp;global_id=T06019740561&amp;assigned_name=MW-1">https://geotracker.waterboards.ca.gov/profile_report.asp?cmd=MWEDFResults&amp;global_id=T06019740561&amp;assigned_name=MW-1</a>		

**F67**  
**NNW**  
**1/2 - 1 Mile**  
**Lower**

**CA WELLS      CADDW0000011004**

Well ID:	3710014-016	Well Type:	MUNICIPAL
Source:	Department of Health Services		
Other Name:	WELL 11	GAMA PFAS Testing:	Not Reported
Groundwater Quality Data:	<a href="https://gamagroundwater.waterboards.ca.gov/gama/gamamap/public/GamaDataDisplay.asp?dataset=DHS&amp;samp_date=&amp;global_id=&amp;assigned_name=3710014-016&amp;store_num=">https://gamagroundwater.waterboards.ca.gov/gama/gamamap/public/GamaDataDisplay.asp?dataset=DHS&amp;samp_date=&amp;global_id=&amp;assigned_name=3710014-016&amp;store_num=</a>		
GeoTracker Data:	Not Reported		

**H68**  
**NNE**  
**1/2 - 1 Mile**  
**Higher**

**CA WELLS      CAEDF0000007624**

Well ID:	T06019740561-MW-3	Well Type:	MONITORING
Source:	EDF	Other Name:	MW-3
GAMA PFAS Testing:	Not Reported		

## GEOCHECK® - PHYSICAL SETTING SOURCE MAP FINDINGS

Groundwater Quality Data: [https://gamagroundwater.waterboards.ca.gov/gama/gamamap/public/GamaDataDisplay.asp?dataset=EDF&samp\\_date=&global\\_id=T06019740561&assigned\\_name=MW-3&store\\_num=](https://gamagroundwater.waterboards.ca.gov/gama/gamamap/public/GamaDataDisplay.asp?dataset=EDF&samp_date=&global_id=T06019740561&assigned_name=MW-3&store_num=)  
 GeoTracker Data: [https://geotracker.waterboards.ca.gov/profile\\_report.asp?cmd=MWEDFResults&global\\_id=T06019740561&assigned\\_name=MW-3](https://geotracker.waterboards.ca.gov/profile_report.asp?cmd=MWEDFResults&global_id=T06019740561&assigned_name=MW-3)

**F69  
NNW  
1/2 - 1 Mile  
Lower**

**CA WELLS      CADWR9000000975**

State Well #:	11S04W18L007S	Station ID:	33990
Well Name:	Not Reported	Basin Name:	Lower San Luis Rey Valley
Well Use:	Unknown	Well Type:	Unknown
Well Depth:	0	Well Completion Rpt #:	Not Reported

**H70  
NNE  
1/2 - 1 Mile  
Higher**

**CA WELLS      CAEDF0000124283**

Well ID:	T06019740561-MW-4	Well Type:	MONITORING
Source:	EDF	Other Name:	MW-4
GAMA PFAS Testing:	Not Reported		
Groundwater Quality Data:	<a href="https://gamagroundwater.waterboards.ca.gov/gama/gamamap/public/GamaDataDisplay.asp?dataset=EDF&amp;samp_date=&amp;global_id=T06019740561&amp;assigned_name=MW-4&amp;store_num=">https://gamagroundwater.waterboards.ca.gov/gama/gamamap/public/GamaDataDisplay.asp?dataset=EDF&amp;samp_date=&amp;global_id=T06019740561&amp;assigned_name=MW-4&amp;store_num=</a>		
GeoTracker Data:	<a href="https://geotracker.waterboards.ca.gov/profile_report.asp?cmd=MWEDFResults&amp;global_id=T06019740561&amp;assigned_name=MW-4">https://geotracker.waterboards.ca.gov/profile_report.asp?cmd=MWEDFResults&amp;global_id=T06019740561&amp;assigned_name=MW-4</a>		

**G71  
NNW  
1/2 - 1 Mile  
Lower**

**CA WELLS      CAUSGSN00010537**

Well ID:	USGS-331307117202402	Well Type:	UNK
Source:	United States Geological Survey		
Other Name:	USGS-331307117202402	GAMA PFAS Testing:	Not Reported
Groundwater Quality Data:	<a href="https://gamagroundwater.waterboards.ca.gov/gama/gamamap/public/GamaDataDisplay.asp?dataset=USGSNEW&amp;samp_date=&amp;global_id=&amp;assigned_name=USGS-331307117202402&amp;store_num=">https://gamagroundwater.waterboards.ca.gov/gama/gamamap/public/GamaDataDisplay.asp?dataset=USGSNEW&amp;samp_date=&amp;global_id=&amp;assigned_name=USGS-331307117202402&amp;store_num=</a>		
GeoTracker Data:	Not Reported		

**G72  
NNW  
1/2 - 1 Mile  
Lower**

**CA WELLS      CAUSGSN00009607**

Well ID:	USGS-331307117202401	Well Type:	UNK
Source:	United States Geological Survey		
Other Name:	USGS-331307117202401	GAMA PFAS Testing:	Not Reported
Groundwater Quality Data:	<a href="https://gamagroundwater.waterboards.ca.gov/gama/gamamap/public/GamaDataDisplay.asp?dataset=USGSNEW&amp;samp_date=&amp;global_id=&amp;assigned_name=USGS-331307117202401&amp;store_num=">https://gamagroundwater.waterboards.ca.gov/gama/gamamap/public/GamaDataDisplay.asp?dataset=USGSNEW&amp;samp_date=&amp;global_id=&amp;assigned_name=USGS-331307117202401&amp;store_num=</a>		
GeoTracker Data:	Not Reported		

## GEOCHECK® - PHYSICAL SETTING SOURCE MAP FINDINGS

Map ID  
Direction  
Distance  
Elevation

Database      EDR ID Number

**G73**  
**NNW**  
**1/2 - 1 Mile**  
**Lower**

**CA WELLS      CADWR0000017502**

Well ID:	11S04W18L001S	Well Type:	UNK
Source:	Department of Water Resources		
Other Name:	11S04W18L001S	GAMA PFAS Testing:	Not Reported
Groundwater Quality Data:	<a href="https://gamagroundwater.waterboards.ca.gov/gama/gamamap/public/GamaDataDisplay.asp?dataset=DWR&amp;samp_date=&amp;global_id=&amp;assigned_name=11S04W18L001S&amp;store_num=">https://gamagroundwater.waterboards.ca.gov/gama/gamamap/public/GamaDataDisplay.asp?dataset=DWR&amp;samp_date=&amp;global_id=&amp;assigned_name=11S04W18L001S&amp;store_num=</a>		
GeoTracker Data:	Not Reported		

**G74**  
**NNW**  
**1/2 - 1 Mile**  
**Lower**

**FED USGS      USGS40000130646**

Organization ID:	USGS-CA		
Organization Name:	USGS California Water Science Center		
Monitor Location:	011S004W18L001S	Type:	Well
Description:	Not Reported	HUC:	18070303
Drainage Area:	Not Reported	Drainage Area Units:	Not Reported
Contrib Drainage Area:	Not Reported	Contrib Drainage Area Unts:	Not Reported
Aquifer:	California Coastal Basin aquifers		
Formation Type:	Not Reported	Aquifer Type:	Not Reported
Construction Date:	1939	Well Depth:	171
Well Depth Units:	ft	Well Hole Depth:	Not Reported
Well Hole Depth Units:	Not Reported		

Ground water levels,Number of Measurements:	1	Level reading date:	1966-01-01
Feet below surface:	21.00	Feet to sea level:	Not Reported
Note:	Not Reported		

**G75**  
**NNW**  
**1/2 - 1 Mile**  
**Lower**

**FED USGS      USGS40000130647**

Organization ID:	USGS-CA		
Organization Name:	USGS California Water Science Center		
Monitor Location:	011S004W18L008S	Type:	Well
Description:	Not Reported	HUC:	18070303
Drainage Area:	Not Reported	Drainage Area Units:	Not Reported
Contrib Drainage Area:	Not Reported	Contrib Drainage Area Unts:	Not Reported
Aquifer:	California Coastal Basin aquifers		
Formation Type:	Not Reported	Aquifer Type:	Not Reported
Construction Date:	1953	Well Depth:	163
Well Depth Units:	ft	Well Hole Depth:	Not Reported
Well Hole Depth Units:	Not Reported		

## GEOCHECK® - PHYSICAL SETTING SOURCE MAP FINDINGS

Map ID  
Direction  
Distance  
Elevation

Database      EDR ID Number

**I76**  
**NNW**  
**1/2 - 1 Mile**  
**Lower**

**CA WELLS      CADDW0000000141**

Well ID:	3710014-001	Well Type:	MUNICIPAL
Source:	Department of Health Services		
Other Name:	WELL 12 - DESTROYED	GAMA PFAS Testing:	Not Reported
Groundwater Quality Data:	<a href="https://gamagroundwater.waterboards.ca.gov/gama/gamamap/public/GamaDataDisplay.asp?dataset=DHS&amp;samp_date=&amp;global_id=&amp;assigned_name=3710014-001&amp;store_num=">https://gamagroundwater.waterboards.ca.gov/gama/gamamap/public/GamaDataDisplay.asp?dataset=DHS&amp;samp_date=&amp;global_id=&amp;assigned_name=3710014-001&amp;store_num=</a>		
GeoTracker Data:	Not Reported		

**H77**  
**NNE**  
**1/2 - 1 Mile**  
**Higher**

**CA WELLS      CAEDF0000138359**

Well ID:	T06019740561-MW-6	Well Type:	MONITORING
Source:	EDF	Other Name:	MW-6
GAMA PFAS Testing:	Not Reported		
Groundwater Quality Data:	<a href="https://gamagroundwater.waterboards.ca.gov/gama/gamamap/public/GamaDataDisplay.asp?dataset=EDF&amp;samp_date=&amp;global_id=T06019740561&amp;assigned_name=MW-6&amp;store_num=">https://gamagroundwater.waterboards.ca.gov/gama/gamamap/public/GamaDataDisplay.asp?dataset=EDF&amp;samp_date=&amp;global_id=T06019740561&amp;assigned_name=MW-6&amp;store_num=</a>		
GeoTracker Data:	<a href="https://geotracker.waterboards.ca.gov/profile_report.asp?cmd=MWEDFResults&amp;global_id=T06019740561&amp;assigned_name=MW-6">https://geotracker.waterboards.ca.gov/profile_report.asp?cmd=MWEDFResults&amp;global_id=T06019740561&amp;assigned_name=MW-6</a>		

**78**  
**NNW**  
**1/2 - 1 Mile**  
**Lower**

**CA WELLS      CADDW0000021628**

Well ID:	3710014-015	Well Type:	MUNICIPAL
Source:	Department of Health Services		
Other Name:	WELL 10	GAMA PFAS Testing:	Not Reported
Groundwater Quality Data:	<a href="https://gamagroundwater.waterboards.ca.gov/gama/gamamap/public/GamaDataDisplay.asp?dataset=DHS&amp;samp_date=&amp;global_id=&amp;assigned_name=3710014-015&amp;store_num=">https://gamagroundwater.waterboards.ca.gov/gama/gamamap/public/GamaDataDisplay.asp?dataset=DHS&amp;samp_date=&amp;global_id=&amp;assigned_name=3710014-015&amp;store_num=</a>		
GeoTracker Data:	Not Reported		

**I79**  
**NNW**  
**1/2 - 1 Mile**  
**Lower**

**CA WELLS      10620**

Seq:	10620	Prim sta c:	11S/04W-18L01 S
Frds no:	3710014001	County:	37
District:	14	User id:	WAT
System no:	3710014	Water type:	G
Source nam:	WELL 12 - STANDBY	Station ty:	WELL/AMBNT
Latitude:	331308.0	Longitude:	1172025.0
Precision:	2	Status:	SU
Comment 1:	Not Reported	Comment 2:	Not Reported
Comment 3:	Not Reported	Comment 4:	Not Reported
Comment 5:	Not Reported	Comment 6:	Not Reported
Comment 7:	Not Reported		

## GEOCHECK® - PHYSICAL SETTING SOURCE MAP FINDINGS

System no:	3710014	System nam:	Oceanside, City Of
Hqname:	Not Reported	Address:	300 North Coast Highway
City:	Oceanside	State:	CA
Zip:	92054	Zip ext:	Not Reported
Pop serv:	142000	Connection:	37296
Area serve:	CITY OF OCEANSIDE		

**80**  
**NNW**  
**1/2 - 1 Mile**  
**Lower**

**CA WELLS    CADWR9000000982**

State Well #:	11S04W18L001S	Station ID:	15273
Well Name:	Not Reported	Basin Name:	Lower San Luis Rey Valley
Well Use:	Unknown	Well Type:	Unknown
Well Depth:	0	Well Completion Rpt #:	Not Reported

**81**  
**ENE**  
**1/2 - 1 Mile**  
**Higher**

**CA WELLS    CADWR0000018625**

Well ID:	11S04W17Q001S	Well Type:	UNK
Source:	Department of Water Resources		
Other Name:	11S04W17Q001S	GAMA PFAS Testing:	Not Reported
Groundwater Quality Data:	<a href="https://gamagroundwater.waterboards.ca.gov/gama/gamamap/public/GamaDataDisplay.asp?dataset=DWR&amp;samp_date=&amp;global_id=&amp;assigned_name=11S04W17Q001S&amp;store_num=">https://gamagroundwater.waterboards.ca.gov/gama/gamamap/public/GamaDataDisplay.asp?dataset=DWR&amp;samp_date=&amp;global_id=&amp;assigned_name=11S04W17Q001S&amp;store_num=</a>		
GeoTracker Data:	Not Reported		

**182**  
**North**  
**1/2 - 1 Mile**  
**Lower**

**CA WELLS    CAUSGSN00005981**

Well ID:	USGS-331310117202001	Well Type:	UNK
Source:	United States Geological Survey		
Other Name:	USGS-331310117202001	GAMA PFAS Testing:	Not Reported
Groundwater Quality Data:	<a href="https://gamagroundwater.waterboards.ca.gov/gama/gamamap/public/GamaDataDisplay.asp?dataset=USGSNEW&amp;samp_date=&amp;global_id=&amp;assigned_name=USGS-331310117202001&amp;store_num=">https://gamagroundwater.waterboards.ca.gov/gama/gamamap/public/GamaDataDisplay.asp?dataset=USGSNEW&amp;samp_date=&amp;global_id=&amp;assigned_name=USGS-331310117202001&amp;store_num=</a>		
GeoTracker Data:	Not Reported		

**183**  
**North**  
**1/2 - 1 Mile**  
**Lower**

**CA WELLS    CAUSGSN00015168**

Well ID:	USGS-331310117202002	Well Type:	UNK
Source:	United States Geological Survey		
Other Name:	USGS-331310117202002	GAMA PFAS Testing:	Not Reported
Groundwater Quality Data:	<a href="https://gamagroundwater.waterboards.ca.gov/gama/gamamap/public/GamaDataDisplay.asp?dataset=USGSNEW&amp;samp_date=&amp;global_id=&amp;assigned_name=USGS-331310117202002&amp;store_num=">https://gamagroundwater.waterboards.ca.gov/gama/gamamap/public/GamaDataDisplay.asp?dataset=USGSNEW&amp;samp_date=&amp;global_id=&amp;assigned_name=USGS-331310117202002&amp;store_num=</a>		
GeoTracker Data:	Not Reported		

# GEOCHECK® - PHYSICAL SETTING SOURCE MAP FINDINGS

Map ID  
 Direction  
 Distance  
 Elevation

Database      EDR ID Number

**I84**  
**North**  
**1/2 - 1 Mile**  
**Lower**

**FED USGS      USGS40000130657**

Organization ID:	USGS-CA	Type:	Well
Organization Name:	USGS California Water Science Center	HUC:	18070303
Monitor Location:	011S004W18G005S	Drainage Area Units:	Not Reported
Description:	Not Reported	Contrib Drainage Area Units:	Not Reported
Drainage Area:	Not Reported	Aquifer Type:	Not Reported
Contrib Drainage Area:	Not Reported	Well Depth:	33
Aquifer:	California Coastal Basin aquifers	Well Hole Depth:	Not Reported
Formation Type:	Not Reported		
Construction Date:	1939		
Well Depth Units:	ft		
Well Hole Depth Units:	Not Reported		

Ground water levels,Number of Measurements:	1	Level reading date:	1966-01-01
Feet below surface:	27.00	Feet to sea level:	Not Reported
Note:	Not Reported		

**I85**  
**North**  
**1/2 - 1 Mile**  
**Lower**

**FED USGS      USGS40000130658**

Organization ID:	USGS-CA	Type:	Well
Organization Name:	USGS California Water Science Center	HUC:	18070303
Monitor Location:	011S004W18G006S	Drainage Area Units:	Not Reported
Description:	Not Reported	Contrib Drainage Area Units:	Not Reported
Drainage Area:	Not Reported	Aquifer Type:	Not Reported
Contrib Drainage Area:	Not Reported	Well Depth:	Not Reported
Aquifer:	California Coastal Basin aquifers	Well Hole Depth:	Not Reported
Formation Type:	Not Reported		
Construction Date:	Not Reported		
Well Depth Units:	Not Reported		
Well Hole Depth Units:	Not Reported		

Ground water levels,Number of Measurements:	1	Level reading date:	1966-01-01
Feet below surface:	22.00	Feet to sea level:	Not Reported
Note:	Not Reported		

**I86**  
**NNW**  
**1/2 - 1 Mile**  
**Lower**

**CA WELLS      CADWR0000023302**

Well ID:	11S04W18G006S	Well Type:	UNK
Source:	Department of Water Resources		
Other Name:	11S04W18G006S	GAMA PFAS Testing:	Not Reported
Groundwater Quality Data:	<a href="https://gamagroundwater.waterboards.ca.gov/gama/gamamap/public/GamaDataDisplay.asp?dataset=DWR&amp;samp_date=&amp;global_id=&amp;assigned_name=11S04W18G006S&amp;store_num=">https://gamagroundwater.waterboards.ca.gov/gama/gamamap/public/GamaDataDisplay.asp?dataset=DWR&amp;samp_date=&amp;global_id=&amp;assigned_name=11S04W18G006S&amp;store_num=</a>		
GeoTracker Data:	Not Reported		

## GEOCHECK® - PHYSICAL SETTING SOURCE MAP FINDINGS

Map ID  
Direction  
Distance  
Elevation

Database      EDR ID Number

**I87**  
**North**  
**1/2 - 1 Mile**  
**Lower**

**CA WELLS      CAUSGSN00004724**

Well ID:	USGS-33131117202001	Well Type:	UNK
Source:	United States Geological Survey		
Other Name:	USGS-33131117202001	GAMA PFAS Testing:	Not Reported
Groundwater Quality Data:	<a href="https://gamagroundwater.waterboards.ca.gov/gama/gamamap/public/GamaDataDisplay.asp?dataset=USGSNEW&amp;amp_date=&amp;global_id=&amp;assigned_name=USGS-33131117202001&amp;store_num=">https://gamagroundwater.waterboards.ca.gov/gama/gamamap/public/GamaDataDisplay.asp?dataset=USGSNEW&amp;amp_date=&amp;global_id=&amp;assigned_name=USGS-33131117202001&amp;store_num=</a>		
GeoTracker Data:	Not Reported		

**I88**  
**NNW**  
**1/2 - 1 Mile**  
**Lower**

**CA WELLS      CADWR9000000990**

State Well #:	11S04W18G005S	Station ID:	15272
Well Name:	Not Reported	Basin Name:	Lower San Luis Rey Valley
Well Use:	Unknown	Well Type:	Unknown
Well Depth:	0	Well Completion Rpt #:	Not Reported

**I89**  
**NNW**  
**1/2 - 1 Mile**  
**Lower**

**CA WELLS      CADWR9000000991**

State Well #:	11S04W18G006S	Station ID:	33988
Well Name:	Not Reported	Basin Name:	Lower San Luis Rey Valley
Well Use:	Unknown	Well Type:	Unknown
Well Depth:	0	Well Completion Rpt #:	Not Reported

**I90**  
**North**  
**1/2 - 1 Mile**  
**Lower**

**FED USGS      USGS40000130664**

Organization ID:	USGS-CA		
Organization Name:	USGS California Water Science Center		
Monitor Location:	011S004W18L003S	Type:	Well
Description:	Not Reported	HUC:	18070303
Drainage Area:	Not Reported	Drainage Area Units:	Not Reported
Contrib Drainage Area:	Not Reported	Contrib Drainage Area Unts:	Not Reported
Aquifer:	California Coastal Basin aquifers		
Formation Type:	Not Reported	Aquifer Type:	Not Reported
Construction Date:	Not Reported	Well Depth:	63
Well Depth Units:	ft	Well Hole Depth:	Not Reported
Well Hole Depth Units:	Not Reported		

Ground water levels,Number of Measurements:	1	Level reading date:	1966-01-01
Feet below surface:	23.00	Feet to sea level:	Not Reported
Note:	Not Reported		

## GEOCHECK® - PHYSICAL SETTING SOURCE MAP FINDINGS

Map ID  
Direction  
Distance  
Elevation

Database      EDR ID Number

**I91**  
**NNW**  
**1/2 - 1 Mile**  
**Lower**

**CA WELLS      CADWR0000027966**

Well ID:	11S04W18L003S	Well Type:	UNK
Source:	Department of Water Resources		
Other Name:	11S04W18L003S	GAMA PFAS Testing:	Not Reported
Groundwater Quality Data:	<a href="https://gamagroundwater.waterboards.ca.gov/gama/gamamap/public/GamaDataDisplay.asp?dataset=DWR&amp;samp_date=&amp;global_id=&amp;assigned_name=11S04W18L003S&amp;store_num=">https://gamagroundwater.waterboards.ca.gov/gama/gamamap/public/GamaDataDisplay.asp?dataset=DWR&amp;samp_date=&amp;global_id=&amp;assigned_name=11S04W18L003S&amp;store_num=</a>		
GeoTracker Data:	Not Reported		

**J92**  
**North**  
**1/2 - 1 Mile**  
**Lower**

**CA WELLS      CAUSGSN00017432**

Well ID:	USGS-331312117201701	Well Type:	UNK
Source:	United States Geological Survey		
Other Name:	USGS-331312117201701	GAMA PFAS Testing:	Not Reported
Groundwater Quality Data:	<a href="https://gamagroundwater.waterboards.ca.gov/gama/gamamap/public/GamaDataDisplay.asp?dataset=USGSNEW&amp;samp_date=&amp;global_id=&amp;assigned_name=USGS-331312117201701&amp;store_num=">https://gamagroundwater.waterboards.ca.gov/gama/gamamap/public/GamaDataDisplay.asp?dataset=USGSNEW&amp;samp_date=&amp;global_id=&amp;assigned_name=USGS-331312117201701&amp;store_num=</a>		
GeoTracker Data:	Not Reported		

**J93**  
**North**  
**1/2 - 1 Mile**  
**Lower**

**CA WELLS      CADWR0000012666**

Well ID:	11S04W18G002S	Well Type:	UNK
Source:	Department of Water Resources		
Other Name:	11S04W18G002S	GAMA PFAS Testing:	Not Reported
Groundwater Quality Data:	<a href="https://gamagroundwater.waterboards.ca.gov/gama/gamamap/public/GamaDataDisplay.asp?dataset=DWR&amp;samp_date=&amp;global_id=&amp;assigned_name=11S04W18G002S&amp;store_num=">https://gamagroundwater.waterboards.ca.gov/gama/gamamap/public/GamaDataDisplay.asp?dataset=DWR&amp;samp_date=&amp;global_id=&amp;assigned_name=11S04W18G002S&amp;store_num=</a>		
GeoTracker Data:	Not Reported		

**J94**  
**North**  
**1/2 - 1 Mile**  
**Lower**

**FED USGS      USGS40000130665**

Organization ID:	USGS-CA		
Organization Name:	USGS California Water Science Center		
Monitor Location:	011S004W18G002S	Type:	Well
Description:	Not Reported	HUC:	18070303
Drainage Area:	Not Reported	Drainage Area Units:	Not Reported
Contrib Drainage Area:	Not Reported	Contrib Drainage Area Units:	Not Reported
Aquifer:	California Coastal Basin aquifers		
Formation Type:	Not Reported	Aquifer Type:	Not Reported
Construction Date:	1957	Well Depth:	220
Well Depth Units:	ft	Well Hole Depth:	Not Reported
Well Hole Depth Units:	Not Reported		

## GEOCHECK® - PHYSICAL SETTING SOURCE MAP FINDINGS

Ground water levels, Number of Measurements:	1	Level reading date:	1966-01-01
Feet below surface:	25.00	Feet to sea level:	Not Reported
Note:	Not Reported		

**95**  
**NNW**  
**1/2 - 1 Mile**  
**Lower**

**CA WELLS    CADWR9000000996**

State Well #:	11S04W18L003S	Station ID:	15274
Well Name:	Not Reported	Basin Name:	Lower San Luis Rey Valley
Well Use:	Unknown	Well Type:	Unknown
Well Depth:	0	Well Completion Rpt #:	Not Reported

**J96**  
**North**  
**1/2 - 1 Mile**  
**Lower**

**FED USGS    USGS40000130666**

Organization ID:	USGS-CA		
Organization Name:	USGS California Water Science Center		
Monitor Location:	011S004W18G003S	Type:	Well
Description:	Not Reported	HUC:	18070303
Drainage Area:	Not Reported	Drainage Area Units:	Not Reported
Contrib Drainage Area:	Not Reported	Contrib Drainage Area Unts:	Not Reported
Aquifer:	California Coastal Basin aquifers		
Formation Type:	Not Reported	Aquifer Type:	Not Reported
Construction Date:	Not Reported	Well Depth:	Not Reported
Well Depth Units:	Not Reported	Well Hole Depth:	Not Reported
Well Hole Depth Units:	Not Reported		

**J97**  
**NNW**  
**1/2 - 1 Mile**  
**Lower**

**CA WELLS    CADWR9000000997**

State Well #:	11S04W18G002S	Station ID:	15271
Well Name:	Not Reported	Basin Name:	Lower San Luis Rey Valley
Well Use:	Unknown	Well Type:	Unknown
Well Depth:	0	Well Completion Rpt #:	Not Reported

**K98**  
**NW**  
**1/2 - 1 Mile**  
**Lower**

**CA WELLS    CAUSGSN00018095**

Well ID:	USGS-331300117205001	Well Type:	UNK
Source:	United States Geological Survey		
Other Name:	USGS-331300117205001	GAMA PFAS Testing:	Not Reported
Groundwater Quality Data:	<a href="https://gamagroundwater.waterboards.ca.gov/gama/gamamap/public/GamaDataDisplay.asp?dataset=USGSNEW&amp;samp_date=&amp;global_id=&amp;assigned_name=USGS-331300117205001&amp;store_num=">https://gamagroundwater.waterboards.ca.gov/gama/gamamap/public/GamaDataDisplay.asp?dataset=USGSNEW&amp;samp_date=&amp;global_id=&amp;assigned_name=USGS-331300117205001&amp;store_num=</a>		
GeoTracker Data:	Not Reported		

## GEOCHECK® - PHYSICAL SETTING SOURCE MAP FINDINGS

Map ID  
 Direction  
 Distance  
 Elevation

Database      EDR ID Number

**K99**  
**NW**  
**1/2 - 1 Mile**  
**Lower**

**FED USGS      USGS40000130621**

Organization ID:	USGS-CA		
Organization Name:	USGS California Water Science Center		
Monitor Location:	011S004W18Z001S	Type:	Well
Description:	Not Reported	HUC:	18070303
Drainage Area:	Not Reported	Drainage Area Units:	Not Reported
Contrib Drainage Area:	Not Reported	Contrib Drainage Area Unts:	Not Reported
Aquifer:	California Coastal Basin aquifers		
Formation Type:	Not Reported	Aquifer Type:	Not Reported
Construction Date:	Not Reported	Well Depth:	Not Reported
Well Depth Units:	Not Reported	Well Hole Depth:	Not Reported
Well Hole Depth Units:	Not Reported		

# GEOCHECK® - PHYSICAL SETTING SOURCE MAP FINDINGS RADON

## AREA RADON INFORMATION

State Database: CA Radon

### Radon Test Results

Zipcode	Num Tests	> 4 pCi/L
92054	32	0

Federal EPA Radon Zone for SAN DIEGO County: 3

- Note: Zone 1 indoor average level > 4 pCi/L.
- : Zone 2 indoor average level  $\geq$  2 pCi/L and  $\leq$  4 pCi/L.
- : Zone 3 indoor average level < 2 pCi/L.

---

Federal Area Radon Information for Zip Code: 92054

Number of sites tested: 1

Area	Average Activity	% <4 pCi/L	% 4-20 pCi/L	% >20 pCi/L
Living Area - 1st Floor	1.000 pCi/L	100%	0%	0%
Living Area - 2nd Floor	Not Reported	Not Reported	Not Reported	Not Reported
Basement	Not Reported	Not Reported	Not Reported	Not Reported

# PHYSICAL SETTING SOURCE RECORDS SEARCHED

## TOPOGRAPHIC INFORMATION

### USGS 7.5' Digital Elevation Model (DEM)

Source: United States Geologic Survey

EDR acquired the USGS 7.5' Digital Elevation Model in 2002 and updated it in 2006. The 7.5 minute DEM corresponds to the USGS 1:24,000- and 1:25,000-scale topographic quadrangle maps. The DEM provides elevation data with consistent elevation units and projection.

### Current USGS 7.5 Minute Topographic Map

Source: U.S. Geological Survey

## HYDROLOGIC INFORMATION

Flood Zone Data: This data was obtained from the Federal Emergency Management Agency (FEMA). It depicts 100-year and 500-year flood zones as defined by FEMA. It includes the National Flood Hazard Layer (NFHL) which incorporates Flood Insurance Rate Map (FIRM) data and Q3 data from FEMA in areas not covered by NFHL.

Source: FEMA

Telephone: 877-336-2627

Date of Government Version: 2003, 2015

NWI: National Wetlands Inventory. This data, available in select counties across the country, was obtained by EDR in 2002, 2005 and 2010 from the U.S. Fish and Wildlife Service.

### State Wetlands Data: Wetland Inventory

Source: Department of Fish and Wildlife

Telephone: 916-445-0411

## HYDROGEOLOGIC INFORMATION

### AQUIFLOW<sup>R</sup> Information System

Source: EDR proprietary database of groundwater flow information

EDR has developed the AQUIFLOW Information System (AIS) to provide data on the general direction of groundwater flow at specific points. EDR has reviewed reports submitted to regulatory authorities at select sites and has extracted the date of the report, hydrogeologically determined groundwater flow direction and depth to water table information.

## GEOLOGIC INFORMATION

### Geologic Age and Rock Stratigraphic Unit

Source: P.G. Schruben, R.E. Arndt and W.J. Bawiec, Geology of the Conterminous U.S. at 1:2,500,000 Scale - A digital representation of the 1974 P.B. King and H.M. Beikman Map, USGS Digital Data Series DDS - 11 (1994).

### STATSGO: State Soil Geographic Database

Source: Department of Agriculture, Natural Resources Conservation Service (NRCS)

The U.S. Department of Agriculture's (USDA) Natural Resources Conservation Service (NRCS) leads the national Conservation Soil Survey (NCSS) and is responsible for collecting, storing, maintaining and distributing soil survey information for privately owned lands in the United States. A soil map in a soil survey is a representation of soil patterns in a landscape. Soil maps for STATSGO are compiled by generalizing more detailed (SSURGO) soil survey maps.

### SSURGO: Soil Survey Geographic Database

Source: Department of Agriculture, Natural Resources Conservation Service (NRCS)

Telephone: 800-672-5559

SSURGO is the most detailed level of mapping done by the Natural Resources Conservation Service, mapping scales generally range from 1:12,000 to 1:63,360. Field mapping methods using national standards are used to construct the soil maps in the Soil Survey Geographic (SSURGO) database. SSURGO digitizing duplicates the original soil survey maps. This level of mapping is designed for use by landowners, townships and county natural resource planning and management.

# PHYSICAL SETTING SOURCE RECORDS SEARCHED

## LOCAL / REGIONAL WATER AGENCY RECORDS

### FEDERAL WATER WELLS

#### PWS: Public Water Systems

Source: EPA/Office of Drinking Water

Telephone: 202-564-3750

Public Water System data from the Federal Reporting Data System. A PWS is any water system which provides water to at least 25 people for at least 60 days annually. PWSs provide water from wells, rivers and other sources.

#### PWS ENF: Public Water Systems Violation and Enforcement Data

Source: EPA/Office of Drinking Water

Telephone: 202-564-3750

Violation and Enforcement data for Public Water Systems from the Safe Drinking Water Information System (SDWIS) after August 1995. Prior to August 1995, the data came from the Federal Reporting Data System (FRDS).

#### USGS Water Wells: USGS National Water Inventory System (NWIS)

This database contains descriptive information on sites where the USGS collects or has collected data on surface water and/or groundwater. The groundwater data includes information on wells, springs, and other sources of groundwater.

## OTHER STATE DATABASE INFORMATION

### Groundwater Ambient Monitoring & Assessment Program

State Water Resources Control Board

Telephone: 916-341-5577

The GAMA Program is California's comprehensive groundwater quality monitoring program. GAMA collects data by testing the untreated, raw water in different types of wells for naturally-occurring and man-made chemicals. The GAMA data includes Domestic, Monitoring and Municipal well types from the following sources, Department of Water Resources, Department of Health Services, EDF, Agricultural Lands, Lawrence Livermore National Laboratory, Department of Pesticide Regulation, United States Geological Survey, Groundwater Ambient Monitoring and Assessment Program and Local Groundwater Projects.

### Water Well Database

Source: Department of Water Resources

Telephone: 916-651-9648

### California Drinking Water Quality Database

Source: Department of Public Health

Telephone: 916-324-2319

The database includes all drinking water compliance and special studies monitoring for the state of California since 1984. It consists of over 3,200,000 individual analyses along with well and water system information.

### California Oil and Gas Well Locations

Source: Dept of Conservation, Geologic Energy Management Division

Telephone: 916-323-1779

Oil and Gas well locations in the state.

### California Earthquake Fault Lines

Source: California Division of Mines and Geology

The fault lines displayed on EDR's Topographic map are digitized quaternary fault lines prepared in 1975 by the United State Geological Survey. Additional information (also from 1975) regarding activity at specific fault lines comes from California's Preliminary Fault Activity Map prepared by the California Division of Mines and Geology.

## RADON

### State Database: CA Radon

Source: Department of Public Health

Telephone: 916-210-8558

Radon Database for California

## PHYSICAL SETTING SOURCE RECORDS SEARCHED

### Area Radon Information

Source: USGS

Telephone: 703-356-4020

The National Radon Database has been developed by the U.S. Environmental Protection Agency (USEPA) and is a compilation of the EPA/State Residential Radon Survey and the National Residential Radon Survey. The study covers the years 1986 - 1992. Where necessary data has been supplemented by information collected at private sources such as universities and research institutions.

### EPA Radon Zones

Source: EPA

Telephone: 703-356-4020

Sections 307 & 309 of IRRA directed EPA to list and identify areas of U.S. with the potential for elevated indoor radon levels.

### OTHER

Airport Landing Facilities: Private and public use landing facilities

Source: Federal Aviation Administration, 800-457-6656

Epicenters: World earthquake epicenters, Richter 5 or greater

Source: Department of Commerce, National Oceanic and Atmospheric Administration

California Earthquake Fault Lines: The fault lines displayed on EDR's Topographic map are digitized quaternary fault lines, prepared in 1975 by the United State Geological Survey. Additional information (also from 1975) regarding activity at specific fault lines comes from California's Preliminary Fault Activity Map prepared by the California Division of Mines and Geology.

### STREET AND ADDRESS INFORMATION

Â© 2015 TomTom North America, Inc. All rights reserved. This material is proprietary and the subject of copyright protection and other intellectual property rights owned by or licensed to Tele Atlas North America, Inc. The use of this material is subject to the terms of a license agreement. You will be held liable for any unauthorized copying or disclosure of this material.

# **APPENDIX F**

## **VAPOR ENCROACHMENT SCREENING**

**Garrison School Site**

333 Garrison Street  
Oceanside, CA 92054

Inquiry Number: 7123328.2s

October 20, 2022

# EDR Vapor Encroachment Screen

Prepared using EDR's Vapor Encroachment Worksheet

# TABLE OF CONTENTS

<u>SECTION</u>	<u>PAGE</u>
Executive Summary .....	ES1
Primary Map .....	2
Secondary Map .....	3
Map Findings .....	4
Record Sources and Currency .....	GR-1

***Thank you for your business.***  
 Please contact EDR at 1-800-352-0050  
 with any questions or comments.

**Disclaimer - Copyright and Trademark Notice**

The EDR Vapor Encroachment Worksheet enables EDR's customers to make certain online modifications that effects maps, text and calculations contained in this Report. As a result, maps, text and calculations contained in this Report may have been so modified. EDR has not taken any action to verify any such modifications, and this report and the findings set forth herein must be read in light of this fact. Environmental Data Resources shall not be responsible for any customer's decision to include or not include in any final report any records determined to be within the relevant minimum search distances.

This report contains information obtained from a variety of public and other sources reasonably available to Environmental Data Resources, Inc. It cannot be concluded from this Report that coverage information for the target and surrounding properties does not exist from other sources. **NO WARRANTY EXPRESSED OR IMPLIED, IS MADE WHATSOEVER IN CONNECTION WITH THIS REPORT. ENVIRONMENTAL DATA RESOURCES, INC. SPECIFICALLY DISCLAIMS THE MAKING OF ANY SUCH WARRANTIES, INCLUDING WITHOUT LIMITATION, MERCHANTABILITY OR FITNESS FOR A PARTICULAR USE OR PURPOSE. ALL RISK IS ASSUMED BY THE USER. IN NO EVENT SHALL ENVIRONMENTAL DATA RESOURCES, INC. BE LIABLE TO ANYONE, WHETHER ARISING OUT OF ERRORS OR OMISSIONS, NEGLIGENCE, ACCIDENT OR ANY OTHER CAUSE, FOR ANY LOSS OR DAMAGE, INCLUDING, WITHOUT LIMITATION, SPECIAL, INCIDENTAL, CONSEQUENTIAL, OR EXEMPLARY DAMAGES. ANY LIABILITY ON THE PART OF ENVIRONMENTAL DATA RESOURCES, INC. IS STRICTLY LIMITED TO A REFUND OF THE AMOUNT PAID FOR THIS REPORT.**

Purchaser accepts this report "AS IS". Any analyses, estimates, ratings, or risk codes provided in this report are provided for illustrative purposes only, and are not intended to provide, nor should they be interpreted as providing any facts regarding, or prediction or forecast of, any environmental risk for any property. Only a Phase I Environmental Site Assessment performed by an environmental professional can produce information regarding the environmental risk for any property. Additionally, the information provided in this Report is not to be construed as legal advice.

Copyright 2022 by Environmental Data Resources, Inc. All rights reserved. Reproduction in any media or format, in whole or in part, of any report or map of Environmental Data Resources, Inc., or its affiliates, is prohibited without prior written permission.

EDR and its logos (including Sanborn and Sanborn Map) are trademarks of Environmental Data Resources, Inc. or its affiliates. All other trademarks used herein are the property of their respective owners.

## EXECUTIVE SUMMARY

A search of available environmental records was conducted by EDR. The report was designed to assist parties seeking to meet the search requirements of the ASTM Standard Practice for Assessment of Vapor Encroachment into Structures on Property Involved in Real Estate Transactions (E 2600).

<b>STANDARD ENVIRONMENTAL RECORDS</b>	<b>Default Area of Concern (Miles)*</b>	<b>property</b>	<b>1/10</b>	<b>&gt; 1/10</b>
Lists of Federal NPL (Superfund) sites	1.0	0	0	0
Lists of Federal Delisted NPL sites	1.0	0	0	0
Lists of Federal sites subject to CERCLA removals and CERCLA orders	0.5	0	0	0
Lists of Federal CERCLA sites with NFRAP	0.5	0	0	0
Lists of Federal RCRA facilities undergoing Corrective Action	1.0	0	0	0
Lists of Federal RCRA TSD facilities	0.5	0	0	0
Lists of Federal RCRA generators	0.25	0	0	0
Federal institutional controls / engineering controls registries	0.5	0	0	0
Federal ERNS list	0.001	0	0	-
Lists of state- and tribal (Superfund) equivalent sites	1.0	0	0	0
Lists of state- and tribal hazardous waste facilities	1.0	0	0	0
Lists of state and tribal landfills and solid waste disposal facilities	0.5	0	0	0
Lists of state and tribal leaking storage tanks	0.5	0	0	0
Lists of state and tribal registered storage tanks	0.25	0	0	0
State and tribal institutional control / engineering control registries	not searched	-	-	-
Lists of state and tribal voluntary cleanup sites	0.5	0	0	0
Lists of state and tribal brownfield sites	0.5	0	0	0

### **ADDITIONAL ENVIRONMENTAL RECORDS**

Local Brownfield lists	0.5	0	0	0
Local Lists of Landfill / Solid Waste Disposal Sites	0.5	0	0	0
Local Lists of Hazardous waste / Contaminated Sites	1.0	0	0	0
Local Lists of Registered Storage Tanks	0.25	0	0	0
Local Land Records	0.5	0	0	0
Records of Emergency Release Reports	0.5	0	0	0
Other Ascertainable Records	1.0	1	0	0

### **EDR HIGH RISK HISTORICAL RECORDS**

EDR Exclusive Records	1.0	0	0	0
Exclusive Recovered Govt. Archives	0.001	0	0	-

## EXECUTIVE SUMMARY

### EDR RECOVERED GOVERNMENT ARCHIVES

EDR Exclusive Records	1.0	0	0	0
Exclusive Recovered Govt. Archives	0.001	0	0	-

\*The Default Area of Concern may be adjusted by the environmental professional using experience and professional judgement. Each category may include several databases, and each database may have a different distance. A list of individual databases is provided at the back of this report.

# EXECUTIVE SUMMARY

## TARGET PROPERTY INFORMATION

### ADDRESS

GARRISON SCHOOL SITE  
333 GARRISON STREET  
OCEANSIDE, CA 92054

### COORDINATES

Latitude (North): 33.206279 - 33° 12' 22.607117"  
Longitude (West): 117.336737 - 117° 20' 12.258911"  
Elevation: 105 ft. above sea level

## TARGET PROPERTY SEARCH RESULTS

The target property was identified in the following records.

### Site

OCEANSIDE USD/GARRISON ELEMENTARY  
333 GARRISON DR  
OCEANSIDE, CA 92054

### Database(s)

HAZNET  
GEPaid: CAC001474280  
HWTS

# EXECUTIVE SUMMARY

## SEARCH RESULTS

Unmappable (orphan) sites are not considered in the foregoing analysis.

## STANDARD ENVIRONMENTAL RECORDS

<u>Name</u>	<u>Address</u>	<u>Dist/Dir</u>	<u>Map ID</u>	<u>Page</u>
Not Reported				

## ADDITIONAL ENVIRONMENTAL RECORDS

<u>Name</u>	<u>Address</u>	<u>Dist/Dir</u>	<u>Map ID</u>	<u>Page</u>
OCEANSIDE USD/GARRISON ELEMENTARY HAZNET: HAZNET HWTS: HWTS	333 GARRISON DR	Property	▲ 1	8

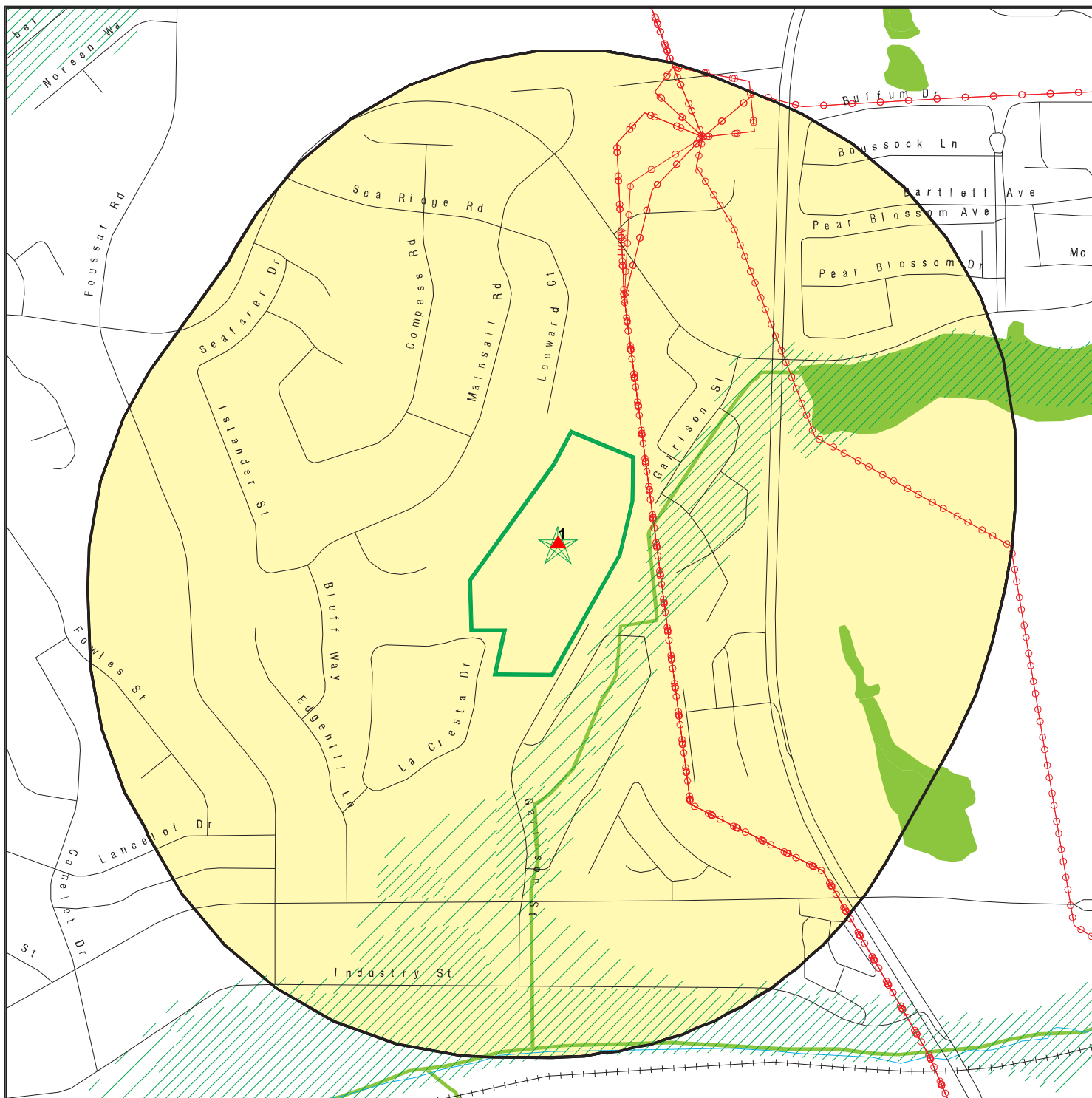
## EDR HIGH RISK HISTORICAL RECORDS

<u>Name</u>	<u>Address</u>	<u>Dist/Dir</u>	<u>Map ID</u>	<u>Page</u>
Not Reported				

## EDR RECOVERED GOVERNMENT ARCHIVES

<u>Name</u>	<u>Address</u>	<u>Dist/Dir</u>	<u>Map ID</u>	<u>Page</u>
Not Reported				

# PRIMARY MAP - 7123328.2S



Target Property

Sites at elevations higher than or equal to the target property

Sites at elevations lower than the target property

Manufactured Gas Plants

National Priority List Sites

Dept. Defense Sites

0 300 1/3 Miles

Indian Reservations BIA

Areas of Concern

Power transmission lines

Special Flood Hazard Area (1%)

0.2% Annual Chance Flood Hazard

National Wetland Inventory

State Wetlands

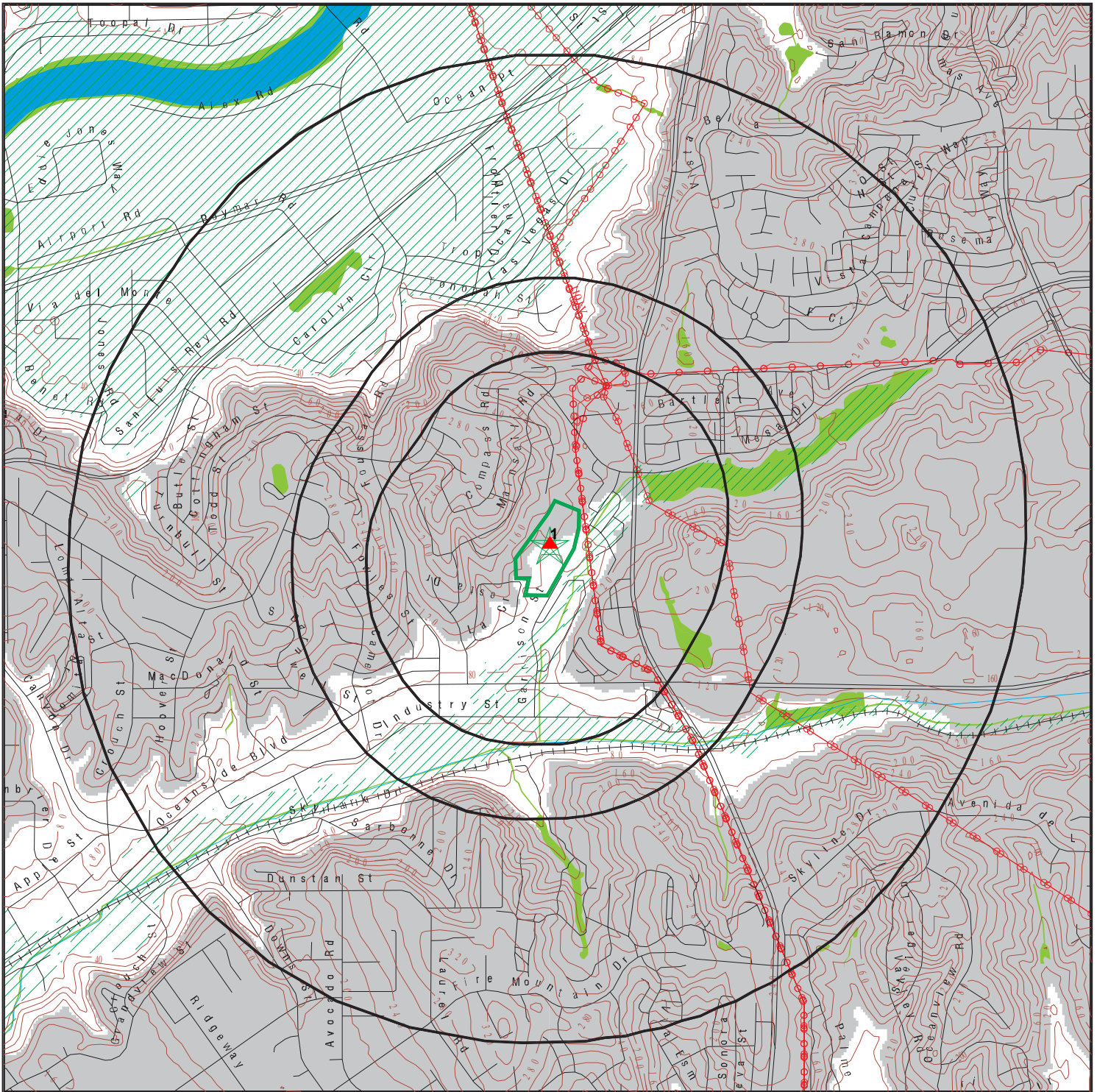
















This report includes Interactive Map Layers to display and/or hide map information. The legend includes only those icons for the default map view.

SITE NAME: Garrison School Site  
 ADDRESS: 333 Garrison Street  
 Oceanside CA 92054  
 LAT/LONG: 33.206279 / 117.336737

CLIENT: Geotek  
 CONTACT: Kyle Mchargue  
 INQUIRY #: 7123328.2S  
 DATE: September 20, 2022 12:08 pm

# SECONDARY MAP - 7123328.2S



-  Target Property
-  Sites at elevations higher than or equal to the target property
-  Sites at elevations lower than the target property
-  Manufactured Gas Plants
-  National Priority List Sites
-  Dept. Defense Sites
-  Indian Reservations BIA
-  Power transmission lines
-  Special Flood Hazard Area (1%)
-  0.2% Annual Chance Flood Hazard
-  National Wetland Inventory
-  State Wetlands
-  Upgradient Area
-  Areas of Concern



This report includes Interactive Map Layers to display and/or hide map information. The legend includes only those icons for the default map view.

SITE NAME: Garrison School Site  
 ADDRESS: 333 Garrison Street  
 Oceanside CA 92054  
 LAT/LONG: 33.206279 / 117.336737

CLIENT: Geotek  
 CONTACT: Kyle Mchargue  
 INQUIRY #: 7123328.2s  
 DATE: September 20, 2022 12:07 pm

MAP FINDINGS

LEGEND

FACILITY NAME FACILITY ADDRESS, CITY, ST, ZIP		EDR SITE ID NUMBER
◆ MAP ID#	Direction Distance Range (Distance feet / miles)	ASTM 2600 Record Sources found in this report. Each database searched has been assigned to one or more categories. For detailed information about categorization, see the section of the report Records Searched and Currency.
	Relative Elevation Feet Above Sea Level	
<b>Worksheet:</b>		
<b>Comments:</b> Comments may be added on the online Vapor Encroachment Worksheet.		

DATABASE ACRONYM: Applicable categories (A hoverbox with database description).

OCEANSIDE USD/GARRISON ELEMENTARY 333 GARRISON DR, OCEANSIDE, CA, 92054		S112893967
▲ 1	Target Property	Other Ascertainable Records
	105 ft. Above Sea Level	

Worksheet:

HAZNET: Other Ascertainable Records

Name: OCEANSIDE USD/GARRISON ELEMENTARY  
 Address: 333 GARRISON DR  
 Address 2: Not Reported  
 City,State,Zip: OCEANSIDE, CA 920540000  
 Contact: RUSTY RINER/MGR BLDG & GROUNDS  
 Telephone: 7604330050  
 Mailing Name: Not Reported  
 Mailing Address: 2111 MISSION AVE  
 Year: 1999  
 Gepaid: CAC001474280  
 TSD EPA ID: CAD009007626  
 CA Waste Code: 151 - Asbestos containing waste  
 Disposal Method: D80 - Disposal, Land Fill  
 Tons: 0.8428

Additional Info:

Year: 1999  
 Gen EPA ID: CAC001474280  
 Shipment Date: 19990805  
 Creation Date: 9/21/1999 0:00:00  
 Receipt Date: 19990806  
 Manifest ID: 99150818

MAP FINDINGS

**OCEANSIDE USD/GARRISON ELEMENTARY, 333 GARRISON DR, OCEANSIDE, CA 92054 (Continued)**

Trans EPA ID: CAR000017657  
 Trans Name: Not Reported  
 Trans 2 EPA ID: Not Reported  
 Trans 2 Name: Not Reported  
 TSDf EPA ID: CAD009007626  
 Trans Name: Not Reported  
 TSDf Alt EPA ID: Not Reported  
 TSDf Alt Name: Not Reported  
 Waste Code Description: 151 - Asbestos-containing waste  
 RCRA Code: Not Reported  
 Meth Code: D80 - Disposal, Land Fill  
 Quantity Tons: 0.8428  
 Waste Quantity: 1  
 Quantity Unit: Y  
 Additional Code 1: Not Reported  
 Additional Code 2: Not Reported  
 Additional Code 3: Not Reported  
 Additional Code 4: Not Reported  
 Additional Code 5: Not Reported

**HWTS: Other Ascertainable Records**

Name: OCEANSIDE USD/GARRISON ELEMENTARY  
 Address: 333 GARRISON DR  
 Address 2: Not Reported  
 City,State,Zip: OCEANSIDE, CA 92054  
 EPA ID: CAC001474280  
 Inactive Date: 10/25/2000  
 Create Date: 08/03/1999  
 Last Act Date: Not Reported  
 Mailing Name: Not Reported  
 Mailing Address: 2111 MISSION AVE  
 Mailing Address 2: Not Reported  
 Mailing City,State,Zip: OCEANSIDE, CA 920540000  
 Owner Name: OCEANSIDE USD  
 Owner Address: 2111 MISSION AVE  
 Owner Address 2: Not Reported  
 Owner City,State,Zip: OCEANSIDE, CA 920540000  
 Contact Name: RUSTY RINER/MGR BLDG & GROUNDS  
 Contact Address: 2111 MISSION AVE  
 Contact Address 2: Not Reported  
 City,State,Zip: OCEANSIDE, CA 920540000  
 Facility Status: Inactive  
 Facility Type: TEMPORARY  
 Category: STATE  
 Latitude: 33.207562  
 Longitude: -117.334686

## GOVERNMENT RECORDS SEARCHED / DATA CURRENCY TRACKING

St	Acronym	Full Name	Government Agency	Gov Date	Arvl. Date	Active Date
<b>ENVIRONMENTAL RECORDS</b>						
<i><b>Federal NPL site list</b></i>						
US	NPL	National Priority List	EPA	07/26/2022	08/02/2022	08/22/2022
US	Proposed NPL	Proposed National Priority List Sites	EPA	07/26/2022	08/02/2022	08/22/2022
US	NPL LIENS	Federal Superfund Liens	EPA	10/15/1991	02/02/1994	03/30/1994
<i><b>Federal CERCLIS list</b></i>						
US	SEMS	Superfund Enterprise Management System	EPA	07/26/2022	08/02/2022	08/22/2022
<i><b>Federal RCRA CORRACTS facilities list</b></i>						
US	CORRACTS	Corrective Action Report	EPA	06/20/2022	06/21/2022	06/28/2022
<i><b>Federal RCRA TSD facilities list</b></i>						
US	RCRA-TSDF	RCRA - Treatment, Storage and Disposal	Environmental Protection Agency	06/20/2022	06/21/2022	06/28/2022
<i><b>Federal RCRA generators list</b></i>						
US	RCRA-LQG	RCRA - Large Quantity Generators	Environmental Protection Agency	06/20/2022	06/21/2022	06/28/2022
US	RCRA-SQG	RCRA - Small Quantity Generators	Environmental Protection Agency	06/20/2022	06/21/2022	06/28/2022
US	RCRA-VSQG	RCRA - Very Small Quantity Generators (Formerly Conditionall	Environmental Protection Agency	06/20/2022	06/21/2022	06/28/2022
<i><b>Federal institutional controls / engineering controls registries</b></i>						
US	LUCIS	Land Use Control Information System	Department of the Navy	05/16/2022	05/19/2022	07/29/2022
US	US ENG CONTROLS	Engineering Controls Sites List	Environmental Protection Agency	05/16/2022	05/24/2022	07/29/2022
US	US INST CONTROLS	Institutional Controls Sites List	Environmental Protection Agency	05/16/2022	05/24/2022	07/29/2022
<i><b>Federal ERNS list</b></i>						
US	ERNS	Emergency Response Notification System	National Response Center, United States Coast	06/14/2022	06/15/2022	06/21/2022
<i><b>State and tribal - equivalent NPL</b></i>						
CA	RESPONSE	State Response Sites	Department of Toxic Substances Control	04/25/2022	04/26/2022	07/15/2022
<i><b>State and tribal - equivalent CERCLIS</b></i>						
CA	ENVIROSTOR	EnviroStor Database	Department of Toxic Substances Control	04/25/2022	04/26/2022	07/15/2022
<i><b>State and tribal landfill / solid waste disposal</b></i>						
CA	SWF/LF (SWIS)	Solid Waste Information System	Department of Resources Recycling and Recover	05/09/2022	05/09/2022	07/29/2022
<i><b>State and tribal leaking storage tank lists</b></i>						
CA	LUST REG 2	Fuel Leak List	California Regional Water Quality Control Boa	09/30/2004	10/20/2004	11/19/2004
CA	LUST REG 3	Leaking Underground Storage Tank Database	California Regional Water Quality Control Boa	05/19/2003	05/19/2003	06/02/2003
CA	LUST REG 4	Underground Storage Tank Leak List	California Regional Water Quality Control Boa	09/07/2004	09/07/2004	10/12/2004
CA	LUST REG 5	Leaking Underground Storage Tank Database	California Regional Water Quality Control Boa	07/01/2008	07/22/2008	07/31/2008
CA	LUST REG 7	Leaking Underground Storage Tank Case Listing	California Regional Water Quality Control Boa	02/26/2004	02/26/2004	03/24/2004
CA	LUST REG 6L	Leaking Underground Storage Tank Case Listing	California Regional Water Quality Control Boa	09/09/2003	09/10/2003	10/07/2003
CA	LUST	Leaking Underground Fuel Tank Report (GEOTRACKER)	State Water Resources Control Board	05/23/2022	05/23/2022	05/24/2022

## GOVERNMENT RECORDS SEARCHED / DATA CURRENCY TRACKING

St	Acronym	Full Name	Government Agency	Gov Date	Arvl. Date	Active Date
CA	LUST REG 6V	Leaking Underground Storage Tank Case Listing	California Regional Water Quality Control Boa	06/07/2005	06/07/2005	06/29/2005
CA	LUST REG 9	Leaking Underground Storage Tank Report	California Regional Water Quality Control Boa	03/01/2001	04/23/2001	05/21/2001
CA	LUST REG 1	Active Toxic Site Investigation	California Regional Water Quality Control Boa	02/01/2001	02/28/2001	03/29/2001
CA	LUST REG 8	Leaking Underground Storage Tanks	California Regional Water Quality Control Boa	02/14/2005	02/15/2005	03/28/2005
US	INDIAN LUST R10	Leaking Underground Storage Tanks on Indian Land	EPA Region 10	04/20/2022	06/13/2022	08/16/2022
US	INDIAN LUST R5	Leaking Underground Storage Tanks on Indian Land	EPA, Region 5	04/11/2022	06/13/2022	08/16/2022
US	INDIAN LUST R9	Leaking Underground Storage Tanks on Indian Land	Environmental Protection Agency	04/08/2022	06/13/2022	08/16/2022
US	INDIAN LUST R8	Leaking Underground Storage Tanks on Indian Land	EPA Region 8	04/20/2022	06/13/2022	08/16/2022
US	INDIAN LUST R7	Leaking Underground Storage Tanks on Indian Land	EPA Region 7	04/14/2022	06/13/2022	08/16/2022
US	INDIAN LUST R4	Leaking Underground Storage Tanks on Indian Land	EPA Region 4	06/02/2022	06/13/2022	08/31/2022
US	INDIAN LUST R6	Leaking Underground Storage Tanks on Indian Land	EPA Region 6	04/28/2022	06/13/2022	08/16/2022
US	INDIAN LUST R1	Leaking Underground Storage Tanks on Indian Land	EPA Region 1	04/28/2021	06/11/2021	09/07/2021
CA	CPS-SLIC	Statewide SLIC Cases (GEOTRACKER)	State Water Resources Control Board	05/23/2022	05/23/2022	05/24/2022
CA	SLIC REG 1	Active Toxic Site Investigations	California Regional Water Quality Control Boa	04/03/2003	04/07/2003	04/25/2003
CA	SLIC REG 2	Spills, Leaks, Investigation & Cleanup Cost Recovery Listing	Regional Water Quality Control Board San Fran	09/30/2004	10/20/2004	11/19/2004
CA	SLIC REG 3	Spills, Leaks, Investigation & Cleanup Cost Recovery Listing	California Regional Water Quality Control Boa	05/18/2006	05/18/2006	06/15/2006
CA	SLIC REG 4	Spills, Leaks, Investigation & Cleanup Cost Recovery Listing	Region Water Quality Control Board Los Angele	11/17/2004	11/18/2004	01/04/2005
CA	SLIC REG 5	Spills, Leaks, Investigation & Cleanup Cost Recovery Listing	Regional Water Quality Control Board Central	04/01/2005	04/05/2005	04/21/2005
CA	SLIC REG 6V	Spills, Leaks, Investigation & Cleanup Cost Recovery Listing	Regional Water Quality Control Board, Victorv	05/24/2005	05/25/2005	06/16/2005
CA	SLIC REG 6L	SLIC Sites	California Regional Water Quality Control Boa	09/07/2004	09/07/2004	10/12/2004
CA	SLIC REG 7	SLIC List	California Regional Quality Control Board, Co	11/24/2004	11/29/2004	01/04/2005
CA	SLIC REG 8	Spills, Leaks, Investigation & Cleanup Cost Recovery Listing	California Region Water Quality Control Board	04/03/2008	04/03/2008	04/14/2008
CA	SLIC REG 9	Spills, Leaks, Investigation & Cleanup Cost Recovery Listing	California Regional Water Quality Control Boa	09/10/2007	09/11/2007	09/28/2007
<b>State and tribal registered storage tank lists</b>						
CA	UST	Active UST Facilities	SWRCB	06/06/2022	06/07/2022	08/24/2022
CA	UST CLOSURE	Proposed Closure of Underground Storage Tank (UST) Cases	State Water Resources Control Board	06/01/2022	06/09/2022	08/26/2022
CA	MILITARY UST SITES	Military UST Sites (GEOTRACKER)	State Water Resources Control Board	05/23/2022	05/23/2022	06/02/2022
CA	AST	Aboveground Petroleum Storage Tank Facilities	California Environmental Protection Agency	07/06/2016	07/12/2016	09/19/2016
US	INDIAN UST R1	Underground Storage Tanks on Indian Land	EPA, Region 1	04/07/2022	06/13/2022	08/16/2022
US	INDIAN UST R5	Underground Storage Tanks on Indian Land	EPA Region 5	04/11/2022	06/13/2022	08/16/2022
US	INDIAN UST R6	Underground Storage Tanks on Indian Land	EPA Region 6	04/28/2022	06/13/2022	08/16/2022
US	INDIAN UST R10	Underground Storage Tanks on Indian Land	EPA Region 10	04/20/2022	06/13/2022	08/16/2022
US	INDIAN UST R4	Underground Storage Tanks on Indian Land	EPA Region 4	06/02/2022	06/13/2022	08/31/2022
US	INDIAN UST R8	Underground Storage Tanks on Indian Land	EPA Region 8	04/20/2022	06/13/2022	08/16/2022
US	INDIAN UST R9	Underground Storage Tanks on Indian Land	EPA Region 9	04/08/2022	06/13/2022	08/16/2022
US	INDIAN UST R7	Underground Storage Tanks on Indian Land	EPA Region 7	04/14/2022	06/13/2022	08/16/2022
US	FEMA UST	Underground Storage Tank Listing	FEMA	10/14/2021	11/05/2021	02/01/2022
<b>State and tribal voluntary cleanup sites</b>						
CA	VCP	Voluntary Cleanup Program Properties	Department of Toxic Substances Control	04/25/2022	04/26/2022	07/15/2022
US	INDIAN VCP R7	Voluntary Cleanup Priority Lising	EPA, Region 7	03/20/2008	04/22/2008	05/19/2008
US	INDIAN VCP R1	Voluntary Cleanup Priority Listing	EPA, Region 1	07/27/2015	09/29/2015	02/18/2016

## GOVERNMENT RECORDS SEARCHED / DATA CURRENCY TRACKING

St	Acronym	Full Name	Government Agency	Gov Date	Arvl. Date	Active Date
<b>State and tribal Brownfields sites</b>						
CA	BROWNFIELDS	Considered Brownfields Sites Listing	State Water Resources Control Board	06/21/2022	06/21/2022	09/08/2022
<b>Other Records</b>						
US	CONSENT	Superfund (CERCLA) Consent Decrees	Department of Justice, Consent Decree Library	03/31/2022	04/14/2022	07/12/2022
US	ROD	Records Of Decision	EPA	07/26/2022	08/02/2022	08/22/2022
US	LIENS 2	CERCLA Lien Information	Environmental Protection Agency	07/26/2022	08/02/2022	08/22/2022
CA	HIST CAL-SITES	Calsites Database	Department of Toxic Substance Control	08/08/2005	08/03/2006	08/24/2006
US	DEBRIS REGION 9	Torres Martinez Reservation Illegal Dump Site Locations	EPA, Region 9	01/12/2009	05/07/2009	09/21/2009
CA	SWRCY	Recycler Database	Department of Conservation	06/06/2022	06/07/2022	08/23/2022
CA	CA FID UST	Facility Inventory Database	California Environmental Protection Agency	10/31/1994	09/05/1995	09/29/1995
CA	HIST UST	Hazardous Substance Storage Container Database	State Water Resources Control Board	10/15/1990	01/25/1991	02/12/1991
CA	SAN FRANCISCO AST	Aboveground Storage Tank Site Listing	San Francisco County Department of Public Hea	05/05/2022	05/06/2022	07/21/2022
CA	SWEEPS UST	SWEEPS UST Listing	State Water Resources Control Board	06/01/1994	07/07/2005	08/11/2005
US	COAL ASH EPA	Coal Combustion Residues Surface Impoundments List	Environmental Protection Agency	01/12/2017	03/05/2019	11/11/2019
US	LEAD SMELTER 2	Lead Smelter Sites	American Journal of Public Health	04/05/2001	10/27/2010	12/02/2010
US	PCB TRANSFORMER	PCB Transformer Registration Database	Environmental Protection Agency	09/13/2019	11/06/2019	02/10/2020
US	EPA WATCH LIST	EPA WATCH LIST	Environmental Protection Agency	08/30/2013	03/21/2014	06/17/2014
US	SCRD DRYCLEANERS	State Coalition for Remediation of Drycleaners Listing	Environmental Protection Agency	01/01/2017	02/03/2017	04/07/2017
US	FUSRAP	Formerly Utilized Sites Remedial Action Program	Department of Energy	07/26/2021	07/27/2021	10/22/2021
US	US FIN ASSUR	Financial Assurance Information	Environmental Protection Agency	06/20/2022	06/21/2022	08/31/2022
US	US HIST CDL	National Clandestine Laboratory Register	Drug Enforcement Administration	04/30/2022	05/24/2022	07/29/2022
US	2020 COR ACTION	2020 Corrective Action Program List	Environmental Protection Agency	09/30/2017	05/08/2018	07/20/2018
US	LEAD SMELTER 1	Lead Smelter Sites	Environmental Protection Agency	07/26/2022	08/02/2022	08/22/2022
US	COAL ASH DOE	Steam-Electric Plant Operation Data	Department of Energy	12/31/2020	11/30/2021	02/22/2022
US	US AIRS MINOR	Air Facility System Data	EPA	10/12/2016	10/26/2016	02/03/2017
US	US AIRS (AFS)	Aerometric Information Retrieval System Facility Subsystem (	EPA	10/12/2016	10/26/2016	02/03/2017
US	Delisted NPL	National Priority List Deletions	EPA	07/26/2022	08/02/2022	08/22/2022
US	SEMS-ARCHIVE	Superfund Enterprise Management System Archive	EPA	07/26/2022	08/02/2022	08/22/2022
US	RCRA NonGen / NLR	RCRA - Non Generators / No Longer Regulated	Environmental Protection Agency	06/20/2022	06/21/2022	06/28/2022
US	HMIRS	Hazardous Materials Information Reporting System	U.S. Department of Transportation	03/21/2022	03/21/2022	06/14/2022
US	DOT OPS	Incident and Accident Data	Department of Transportation, Office of Pipeli	01/02/2020	01/28/2020	04/17/2020
US	US CDL	Clandestine Drug Labs	Drug Enforcement Administration	04/30/2022	05/24/2022	07/29/2022
US	US BROWNFIELDS	A Listing of Brownfields Sites	Environmental Protection Agency	02/23/2022	03/10/2022	03/10/2022
US	DOD	Department of Defense Sites	USGS	06/07/2021	07/13/2021	03/09/2022
US	FEDLAND	Federal and Indian Lands	U.S. Geological Survey	04/02/2018	04/11/2018	11/06/2019
US	FUDS	Formerly Used Defense Sites	U.S. Army Corps of Engineers	05/11/2022	05/17/2022	07/29/2022
US	UMTRA	Uranium Mill Tailings Sites	Department of Energy	08/30/2019	11/15/2019	01/28/2020
US	ODI	Open Dump Inventory	Environmental Protection Agency	06/30/1985	08/09/2004	09/17/2004
US	MINES VIOLATIONS	MSHA Violation Assessment Data	DOL, Mine Safety & Health Admi	03/21/2022	03/22/2022	03/25/2022
US	US MINES	Mines Master Index File	Department of Labor, Mine Safety and Health A	08/03/2022	08/17/2022	08/31/2022
US	US MINES 2	Ferrous and Nonferrous Metal Mines Database Listing	USGS	05/06/2020	05/27/2020	08/13/2020
US	US MINES 3	Active Mines & Mineral Plants Database Listing	USGS	04/14/2011	06/08/2011	09/13/2011
US	PRP	Potentially Responsible Parties	EPA	07/26/2022	08/02/2022	08/31/2022
US	TRIS	Toxic Chemical Release Inventory System	EPA	12/31/2018	08/14/2020	11/04/2020
US	TSCA	Toxic Substances Control Act	EPA	12/31/2016	06/17/2020	09/10/2020

## GOVERNMENT RECORDS SEARCHED / DATA CURRENCY TRACKING

St	Acronym	Full Name	Government Agency	Gov Date	Arvl. Date	Active Date
US	FTTS	FIFRA/ TSCA Tracking System - FIFRA (Federal Insecticide, Fu	EPA/Office of Prevention, Pesticides and Toxi	04/09/2009	04/16/2009	05/11/2009
US	FTTS INSP	FIFRA/ TSCA Tracking System - FIFRA (Federal Insecticide, Fu	EPA	04/09/2009	04/16/2009	05/11/2009
US	HIST FTTS	FIFRA/TSCA Tracking System Administrative Case Listing	Environmental Protection Agency	10/19/2006	03/01/2007	04/10/2007
US	HIST FTTS INSP	FIFRA/TSCA Tracking System Inspection & Enforcement Case Lis	Environmental Protection Agency	10/19/2006	03/01/2007	04/10/2007
US	SSTS	Section 7 Tracking Systems	EPA	07/18/2022	07/18/2022	07/29/2022
US	ICIS	Integrated Compliance Information System	Environmental Protection Agency	11/18/2016	11/23/2016	02/10/2017
US	PADS	PCB Activity Database System	EPA	01/20/2022	01/20/2022	03/25/2022
US	MLTS	Material Licensing Tracking System	Nuclear Regulatory Commission	06/10/2022	06/14/2022	08/22/2022
US	RADINFO	Radiation Information Database	Environmental Protection Agency	07/01/2019	07/01/2019	09/23/2019
US	FINDS	Facility Index System/Facility Registry System	EPA	05/13/2022	05/18/2022	05/31/2022
US	RAATS	RCRA Administrative Action Tracking System	EPA	04/17/1995	07/03/1995	08/07/1995
US	RMP	Risk Management Plans	Environmental Protection Agency	04/27/2022	05/04/2022	05/10/2022
US	BRS	Biennial Reporting System	EPA/NTIS	12/31/2019	03/02/2022	03/25/2022
US	PWS	Public Water System Data	EPA	12/17/2013	01/09/2014	10/15/2014
US	INDIAN RESERV	Indian Reservations	USGS	12/31/2014	07/14/2015	01/10/2017
US	INDIAN ODI	Report on the Status of Open Dumps on Indian Lands	Environmental Protection Agency	12/31/1998	12/03/2007	01/24/2008
US	IHS OPEN DUMPS	Open Dumps on Indian Land	Department of Health & Human Serivces, Indian	04/01/2014	08/06/2014	01/29/2015
US	ABANDONED MINES	Abandoned Mines	Department of Interior	06/14/2022	06/15/2022	08/22/2022
CA	CA BOND EXP. PLAN	Bond Expenditure Plan	Department of Health Services	01/01/1989	07/27/1994	08/02/1994
CA	CDL	Clandestine Drug Labs	Department of Toxic Substances Control	12/31/2019	01/20/2021	04/08/2021
CA	CHMIRS	California Hazardous Material Incident Report System	Office of Emergency Services	04/03/2022	04/19/2022	07/12/2022
CA	CORTESE	"Cortese" Hazardous Waste & Substances Sites List	CAL EPA/Office of Emergency Information	06/21/2022	06/21/2022	09/08/2022
CA	CUPA LIVERMORE-PLEASANTON	CUPA Facility Listing	Livermore-Pleasanton Fire Department	12/07/2021	05/09/2022	05/17/2022
CA	DEED	Deed Restriction Listing	DTSC and SWRCB	05/31/2022	05/31/2022	08/18/2022
CA	DRYCLEANERS	Cleaner Facilities	Department of Toxic Substance Control	08/27/2021	09/01/2021	11/19/2021
CA	DRYCLEAN SOUTH COAST	South Coast Air Quality Management District Drycleaner Listi	South Coast Air Quality Management District	05/20/2022	05/20/2022	08/09/2022
CA	DRYCLEAN AVAQMD	Antelope Valley Air Quality Management District Drycleaner L	Antelope Valley Air Quality Management Distri	05/25/2022	05/26/2022	08/11/2022
CA	EMI	Emissions Inventory Data	California Air Resources Board	12/31/2020	06/13/2022	08/30/2022
CA	ENF	Enforcement Action Listing	State Water Resouruces Control Board	04/12/2022	04/19/2022	05/31/2022
CA	Financial Assurance 1	Financial Assurance Information Listing	Department of Toxic Substances Control	04/19/2022	04/29/2022	07/15/2022
CA	Financial Assurance 2	Financial Assurance Information Listing	California Integrated Waste Management Board	08/09/2022	08/10/2022	08/30/2022
CA	HAULERS	Registered Waste Tire Haulers Listing	Integrated Waste Management Board	08/12/2022	08/16/2022	08/26/2022
CA	HAZNET	Facility and Manifest Data	California Environmental Protection Agency	12/31/2021	07/05/2022	09/19/2022
CA	HIST CORTESE	Hazardous Waste & Substance Site List	Department of Toxic Substances Control	04/01/2001	01/22/2009	04/08/2009
CA	HWP	EnviroStor Permitted Facilities Listing	Department of Toxic Substances Control	05/16/2022	05/17/2022	08/03/2022
CA	HWT	Registered Hazardous Waste Transporter Database	Department of Toxic Substances Control	07/05/2022	07/05/2022	09/19/2022
CA	ICE	ICE	Department of Toxic Substances Control	05/16/2022	05/17/2022	08/03/2022
CA	LDS	Land Disposal Sites Listing (GEOTRACKER)	State Water Quality Control Board	05/23/2022	05/23/2022	05/24/2022
CA	LIENS	Environmental Liens Listing	Department of Toxic Substances Control	05/25/2022	05/26/2022	08/11/2022
CA	MCS	Military Cleanup Sites Listing (GEOTRACKER)	State Water Resources Control Board	05/23/2022	05/23/2022	05/24/2022
CA	MINES	Mines Site Location Listing	Department of Conservation	06/06/2022	06/07/2022	08/23/2022
CA	MWMP	Medical Waste Management Program Listing	Department of Public Health	05/06/2022	05/31/2022	08/18/2022
CA	NPDES	NPDES Permits Listing	State Water Resources Control Board	05/09/2022	05/09/2022	07/29/2022
CA	PEST LIC	Pesticide Regulation Licenses Listing	Department of Pesticide Regulation	05/31/2022	05/31/2022	08/18/2022
CA	PROC	Certified Processors Database	Department of Conservation	06/06/2022	06/07/2022	08/23/2022
CA	NOTIFY 65	Proposition 65 Records	State Water Resources Control Board	06/10/2022	06/10/2022	08/26/2022
CA	SCH	School Property Evaluation Program	Department of Toxic Substances Control	04/25/2022	04/26/2022	07/15/2022

## GOVERNMENT RECORDS SEARCHED / DATA CURRENCY TRACKING

St	Acronym	Full Name	Government Agency	Gov Date	Arvl. Date	Active Date
CA	SPILLS 90	SPILLS90 data from FirstSearch	FirstSearch	06/06/2012	01/03/2013	02/22/2013
CA	TOXIC PITS	Toxic Pits Cleanup Act Sites	State Water Resources Control Board	07/01/1995	08/30/1995	09/26/1995
CA	UIC	UIC Listing	Deaprtment of Conservation	06/06/2022	06/07/2022	08/23/2022
CA	WASTEWATER PITS	Oil Wastewater Pits Listing	RWQCB, Central Valley Region	02/11/2021	07/01/2021	09/29/2021
CA	WDS	Waste Discharge System	State Water Resources Control Board	06/19/2007	06/20/2007	06/29/2007
CA	WIP	Well Investigation Program Case List	Los Angeles Water Quality Control Board	07/03/2009	07/21/2009	08/03/2009
CA	WMUDS/SWAT	Waste Management Unit Database	State Water Resources Control Board	04/01/2000	04/10/2000	05/10/2000
US	FEDERAL FACILITY	Federal Facility Site Information listing	Environmental Protection Agency	05/25/2021	06/24/2021	09/20/2021
CA	PROJECT	Project Sites (GEOTRACKER)	State Water Resources Control Board	05/23/2022	05/23/2022	06/02/2022
US	FUELS PROGRAM	EPA Fuels Program Registered Listing	EPA	05/16/2022	05/17/2022	07/29/2022
CA	CERS HAZ WASTE	CERS HAZ WASTE	CalEPA	04/18/2022	04/19/2022	07/12/2022
CA	CERS TANKS	California Environmental Reporting System (CERS) Tanks	California Environmental Protection Agency	04/18/2022	04/19/2022	07/12/2022
CA	CERS	CalEPA Regulated Site Portal Data	California Environmental Protection Agency	04/18/2022	04/19/2022	07/12/2022
CA	HWTS	Hazardous Waste Tracking System	Department of Toxic Substances Control	04/05/2022	04/05/2022	04/26/2022
US	UXO	Unexploded Ordnance Sites	Department of Defense	12/31/2020	01/11/2022	02/14/2022
US	MINES MRDS	Mineral Resources Data System	USGS	04/06/2018	10/21/2019	10/24/2019
CA	CIWQS	California Integrated Water Quality System	State Water Resources Control Board	08/16/2022	08/17/2022	08/18/2022
CA	PFAS	PFAS Contamination Site Location Listing	State Water Resources Control Board	06/06/2022	06/07/2022	08/24/2022
CA	WDR	Waste Discharge Requirements Listing	State Water Resources Control Board	06/06/2022	06/07/2022	08/24/2022
CA	PROD WATER PONDS	Produced Water Ponds Sites (GEOTRACKER)	State Water Resources Control Board	05/23/2022	05/23/2022	06/02/2022
US	ECHO	Enforcement & Compliance History Information	Environmental Protection Agency	04/02/2022	04/05/2022	06/28/2022
CA	SAMPLING POINT	Sampling Point ? Public Sites (GEOTRACKER)	State Water Resources Control Board	05/23/2022	05/23/2022	06/02/2022
CA	UIC GEO	Underground Injection Control Sites (GEOTRACKER)	State Water Resource Control Board	05/23/2022	05/23/2022	06/02/2022
CA	WELL STIM PROJ	Well Stimulation Project (GEOTRACKER)	State Water Resources Control Board	05/23/2022	05/23/2022	06/02/2022
CA	MILITARY PRIV SITES	Military Privatized Sites (GEOTRACKER)	State Water Resources Control Board	05/23/2022	05/23/2022	06/02/2022
CA	NON-CASE INFO	Non-Case Information Sites (GEOTRACKER)	State Water Resources Control Board	05/23/2022	05/23/2022	06/02/2022
CA	OTHER OIL GAS	Other Oil & Gas Projects Sites (GEOTRACKER)	State Water Resources Control Board	05/23/2022	05/23/2022	06/02/2022
CA	AQUEOUS FOAM	Former Fire Training Facility Assessments Listing	State Water Resources Control Board	02/20/2020	12/10/2021	02/25/2022
US	DOCKET HWC	Hazardous Waste Compliance Docket Listing	Environmental Protection Agency	05/06/2021	05/21/2021	08/11/2021
<b>HISTORICAL USE RECORDS</b>						
US	EDR MGP	EDR Proprietary Manufactured Gas Plants	EDR, Inc.			
US	EDR Hist Auto	EDR Exclusive Historical Auto Stations	EDR, Inc.			
US	EDR Hist Cleaner	EDR Exclusive Historical Cleaners	EDR, Inc.			
CA	RGA LF	Recovered Government Archive Solid Waste Facilities List	Department of Resources Recycling and Recover		07/01/2013	01/13/2014
CA	RGA LUST	Recovered Government Archive Leaking Underground Storage Tan	State Water Resources Control Board		07/01/2013	12/30/2013

# GOVERNMENT RECORDS SEARCHED / DATA CURRENCY TRACKING

St	Acronym	Full Name	Government Agency	Gov Date	Arvl. Date	Active Date
<b>COUNTY RECORDS</b>						
CA	CS ALAMEDA	Contaminated Sites	Alameda County Environmental Health Services	01/09/2019	01/11/2019	03/05/2019
CA	UST ALAMEDA	Underground Tanks	Alameda County Environmental Health Services	06/29/2022	06/29/2022	07/21/2022
CA	CUPA AMADOR	CUPA Facility List	Amador County Environmental Health	07/22/2022	07/27/2022	08/01/2022
CA	CUPA BUTTE	CUPA Facility Listing	Public Health Department	04/21/2017	04/25/2017	08/09/2017
CA	CUPA CALVERAS	CUPA Facility Listing	Calveras County Environmental Health	06/14/2022	06/15/2022	09/02/2022
CA	CUPA COLUSA	CUPA Facility List	Health & Human Services	04/06/2020	04/23/2020	07/10/2020
CA	SL CONTRA COSTA	Site List	Contra Costa Health Services Department	04/21/2022	04/22/2022	07/12/2022
CA	CUPA DEL NORTE	CUPA Facility List	Del Norte County Environmental Health Divisio	05/04/2022	05/06/2022	07/28/2022
CA	CUPA EL DORADO	CUPA Facility List	El Dorado County Environmental Management Dep	08/08/2022	08/09/2022	09/01/2022
CA	CUPA FRESNO	CUPA Resources List	Dept. of Community Health	06/28/2021	12/21/2021	03/03/2022
CA	CUPA GLENN	CUPA Facility List	Glenn County Air Pollution Control District	01/22/2018	01/24/2018	03/14/2018
CA	CUPA HUMBOLDT	CUPA Facility List	Humboldt County Environmental Health	08/12/2021	08/12/2021	11/08/2021
CA	CUPA IMPERIAL	CUPA Facility List	San Diego Border Field Office	04/18/2022	04/19/2022	07/12/2022
CA	CUPA INYO	CUPA Facility List	Inyo County Environmental Health Services	04/02/2018	04/03/2018	06/14/2018
CA	CUPA KERN	CUPA Facility List	Kern County Public Health	05/06/2022	05/12/2022	08/01/2022
CA	UST KERN	Underground Storage Tank Sites & Tank Listing	Kern County Environment Health Services Depar	05/06/2022	05/12/2022	08/01/2022
CA	CUPA KINGS	CUPA Facility List	Kings County Department of Public Health	12/03/2020	01/26/2021	04/14/2021
CA	CUPA LAKE	CUPA Facility List	Lake County Environmental Health	02/10/2022	02/11/2022	05/04/2022
CA	CUPA LASSEN	CUPA Facility List	Lassen County Environmental Health	07/31/2020	08/21/2020	11/09/2020
CA	AOCONCERN	Key Areas of Concerns in Los Angeles County		03/30/2009	03/31/2009	10/23/2009
CA	HMS LOS ANGELES	HMS: Street Number List	Department of Public Works	04/04/2022	04/05/2022	04/13/2022
CA	LF LOS ANGELES	List of Solid Waste Facilities	La County Department of Public Works	04/11/2022	04/12/2022	07/05/2022
CA	LF LOS ANGELES CITY	City of Los Angeles Landfills	Engineering & Construction Division	01/01/2022	01/21/2022	04/11/2022
CA	LOS ANGELES AST	Active & Inactive AST Inventory	Los Angeles Fire Department	06/01/2019	06/25/2019	08/22/2019
CA	LOS ANGELES CO LF METHANE	Methane Producing Landfills	Los Angeles County Department of Public Works	01/10/2022	01/12/2022	04/04/2022
CA	LOS ANGELES HM	Active & Inactive Hazardous Materials Inventory	Los Angeles Fire Department	01/13/2022	03/21/2022	06/15/2022
CA	LOS ANGELES UST	Active & Inactive UST Inventory	Los Angeles Fire Department	03/22/2022	06/24/2022	09/08/2022
CA	SITE MIT LOS ANGELES	Site Mitigation List	Community Health Services	05/26/2021	07/09/2021	09/29/2021
CA	UST EL SEGUNDO	City of El Segundo Underground Storage Tank	City of El Segundo Fire Department	01/21/2017	04/19/2017	05/10/2017
CA	UST LONG BEACH	City of Long Beach Underground Storage Tank	City of Long Beach Fire Department	04/22/2019	04/23/2019	06/27/2019
CA	UST TORRANCE	City of Torrance Underground Storage Tank	City of Torrance Fire Department	04/20/2022	04/21/2022	07/12/2022
CA	CUPA MADERA	CUPA Facility List	Madera County Environmental Health	08/10/2020	08/12/2020	10/23/2020
CA	UST MARIN	Underground Storage Tank Sites	Public Works Department Waste Management	09/26/2018	10/04/2018	11/02/2018
CA	UST MENDOCINO	Mendocino County UST Database	Department of Public Health	09/22/2021	11/18/2021	11/22/2021
CA	CUPA MERCED	CUPA Facility List	Merced County Environmental Health	02/15/2022	02/17/2022	05/11/2022
CA	CUPA MONO	CUPA Facility List	Mono County Health Department	02/22/2021	03/02/2021	05/19/2021
CA	CUPA MONTEREY	CUPA Facility Listing	Monterey County Health Department	10/04/2021	10/06/2021	12/29/2021
CA	LUST NAPA	Sites With Reported Contamination	Napa County Department of Environmental Manag	01/09/2017	01/11/2017	03/02/2017
CA	UST NAPA	Closed and Operating Underground Storage Tank Sites	Napa County Department of Environmental Manag	09/05/2019	09/09/2019	10/31/2019
CA	CUPA NEVADA	CUPA Facility List	Community Development Agency	07/21/2022	07/25/2022	07/28/2022
CA	IND_SITE ORANGE	List of Industrial Site Cleanups	Health Care Agency	04/08/2022	05/09/2022	07/28/2022
CA	LUST ORANGE	List of Underground Storage Tank Cleanups	Health Care Agency	04/08/2022	05/18/2022	08/03/2022
CA	UST ORANGE	List of Underground Storage Tank Facilities	Health Care Agency	04/08/2022	05/03/2022	07/20/2022
CA	MS PLACER	Master List of Facilities	Placer County Health and Human Services	05/25/2022	05/26/2022	06/01/2022
CA	CUPA PLUMAS	CUPA Facility List	Plumas County Environmental Health	03/31/2019	04/23/2019	06/26/2019

## GOVERNMENT RECORDS SEARCHED / DATA CURRENCY TRACKING

St	Acronym	Full Name	Government Agency	Gov Date	Arvl. Date	Active Date
CA	LUST RIVERSIDE	Listing of Underground Tank Cleanup Sites	Department of Environmental Health	03/31/2022	03/31/2022	04/08/2022
CA	UST RIVERSIDE	Underground Storage Tank Tank List	Department of Environmental Health	03/31/2022	03/31/2022	04/08/2022
CA	CS SACRAMENTO	Toxic Site Clean-Up List	Sacramento County Environmental Management	06/18/2021	09/28/2021	12/14/2021
CA	ML SACRAMENTO	Master Hazardous Materials Facility List	Sacramento County Environmental Management	05/04/2022	06/30/2022	07/05/2022
CA	CUPA SAN BENITO	CUPA Facility List	San Benito County Environmental Health	04/29/2022	04/29/2022	05/05/2022
CA	PERMITS SAN BERNARDINO	Hazardous Material Permits	San Bernardino County Fire Department Hazardo	05/12/2022	05/12/2022	05/18/2022
CA	HMMD SAN DIEGO	Hazardous Materials Management Division Database	Hazardous Materials Management Division	05/31/2022	05/31/2022	08/18/2022
CA	LF SAN DIEGO	Solid Waste Facilities	Department of Health Services	10/27/2021	03/04/2022	05/31/2022
CA	SAN DIEGO CO LOP	Local Oversight Program Listing	Department of Environmental Health	07/22/2021	10/19/2021	01/13/2022
CA	SAN DIEGO CO SAM	Environmental Case Listing	San Diego County Department of Environmental	03/23/2010	06/15/2010	07/09/2010
CA	CUPA SAN FRANCISCO CO	CUPA Facility Listing	San Francisco County Department of Environmen	05/05/2022	05/06/2022	07/28/2022
CA	LUST SAN FRANCISCO	Local Oversight Facilities	Department Of Public Health San Francisco Cou	09/19/2008	09/19/2008	09/29/2008
CA	UST SAN FRANCISCO	Underground Storage Tank Information	Department of Public Health	05/05/2022	05/06/2022	07/20/2022
CA	SAN FRANCISCO MAHER	Maher Ordinance Property Listing	San Francisco Planning	01/18/2022	01/20/2022	04/27/2022
CA	UST SAN JOAQUIN	San Joaquin Co. UST	Environmental Health Department	06/22/2018	06/26/2018	07/11/2018
CA	CUPA SAN LUIS OBISPO	CUPA Facility List	San Luis Obispo County Public Health Departme	05/16/2022	05/18/2022	08/04/2022
CA	BI SAN MATEO	Business Inventory	San Mateo County Environmental Health Service	02/20/2020	02/20/2020	04/24/2020
CA	LUST SAN MATEO	Fuel Leak List	San Mateo County Environmental Health Service	03/29/2019	03/29/2019	05/29/2019
CA	CUPA SANTA BARBARA	CUPA Facility Listing	Santa Barbara County Public Health Department	09/08/2011	09/09/2011	10/07/2011
CA	CUPA SANTA CLARA	Cupa Facility List	Department of Environmental Health	05/16/2022	05/18/2022	08/04/2022
CA	HIST LUST SANTA CLARA	HIST LUST - Fuel Leak Site Activity Report	Santa Clara Valley Water District	03/29/2005	03/30/2005	04/21/2005
CA	LUST SANTA CLARA	LOP Listing	Department of Environmental Health	03/03/2014	03/05/2014	03/18/2014
CA	SAN JOSE HAZMAT	Hazardous Material Facilities	City of San Jose Fire Department	11/03/2020	11/05/2020	01/26/2021
CA	CUPA SANTA CRUZ	CUPA Facility List	Santa Cruz County Environmental Health	01/21/2017	02/22/2017	05/23/2017
CA	CUPA SHASTA	CUPA Facility List	Shasta County Department of Resource Manageme	06/15/2017	06/19/2017	08/09/2017
CA	LUST SOLANO	Leaking Underground Storage Tanks	Solano County Department of Environmental Man	06/04/2019	06/06/2019	08/13/2019
CA	UST SOLANO	Underground Storage Tanks	Solano County Department of Environmental Man	09/15/2021	09/16/2021	12/09/2021
CA	CUPA SONOMA	Cupa Facility List	County of Sonoma Fire & Emergency Services De	07/02/2021	07/06/2021	07/14/2021
CA	LUST SONOMA	Leaking Underground Storage Tank Sites	Department of Health Services	06/30/2021	06/30/2021	09/24/2021
CA	CUPA STANISLAUS	CUPA Facility List	Stanislaus County Department of Ennvironmenta	02/08/2022	02/10/2022	05/04/2022
CA	UST SUTTER	Underground Storage Tanks	Sutter County Environmental Health Services	05/03/2022	05/27/2022	08/11/2022
CA	CUPA TEHAMA	CUPA Facility List	Tehama County Department of Environmental Hea	01/13/2021	01/14/2021	04/06/2021
CA	CUPA TRINITY	CUPA Facility List	Department of Toxic Substances Control	04/18/2022	04/19/2022	07/12/2022
CA	CUPA TULARE	CUPA Facility List	Tulare County Environmental Health Services D	04/26/2021	04/28/2021	07/13/2021
CA	CUPA TUOLUMNE	CUPA Facility List	Division of Environmental Health	04/23/2018	04/25/2018	06/25/2018
CA	BWT VENTURA	Business Plan, Hazardous Waste Producers, and Operating Unde	Ventura County Environmental Health Division	03/28/2022	04/28/2022	07/15/2022
CA	LF VENTURA	Inventory of Illegal Abandoned and Inactive Sites	Environmental Health Division	12/01/2011	12/01/2011	01/19/2012
CA	LUST VENTURA	Listing of Underground Tank Cleanup Sites	Environmental Health Division	05/29/2008	06/24/2008	07/31/2008
CA	MED WASTE VENTURA	Medical Waste Program List	Ventura County Resource Management Agency	03/28/2022	04/28/2022	07/15/2022
CA	UST VENTURA	Underground Tank Closed Sites List	Environmental Health Division	05/26/2022	06/07/2022	08/24/2022
CA	UST YOLO	Underground Storage Tank Comprehensive Facility Report	Yolo County Department of Health	06/22/2022	06/30/2022	09/14/2022
CA	CUPA YUBA	CUPA Facility List	Yuba County Environmental Health Department	05/03/2022	05/05/2022	07/28/2022

# GOVERNMENT RECORDS SEARCHED / DATA CURRENCY TRACKING

St	Acronym	Full Name	Government Agency	Gov Date	Arvl. Date	Active Date
----	---------	-----------	-------------------	----------	------------	-------------

## STREET AND ADDRESS INFORMATION

© 2015 TomTom North America, Inc. All rights reserved. This material is proprietary and the subject of copyright protection and other intellectual property rights owned by or licensed to Tele Atlas North America, Inc. The use of this material is subject to the terms of a license agreement. You will be held liable for any unauthorized copying or disclosure of this material.

# **APPENDIX G**

## **PROJECT TEAM QUALIFICATIONS**



# Edward H. LaMont, CEG, PG

Branch Manager

## Areas of Expertise

Geotechnical Field Investigations  
Grading and Earthwork Construction  
Industry Standard of Care  
Hillside, Liquefaction, Seismic Hazard,  
Fault Analyses and Forensic Studies.

## Education

Bachelor of Science in Geology, Cal  
State University, Northridge

## Registrations

Registered Geologist, PG 6025  
Certified Engineering Geologist, CEG  
1892

## Certifications

OSHA 40-Hr HAZWOPER Training  
OSHA 8-Hour Refresher  
First Aid/CPR

## Professional Affiliations

Association of Engineering Geologist  
South Coast Geological Society  
San Diego Association of Geologist  
Inland Geological Society  
BIA Riverside  
BIA San Diego

## Professional Experience

Mr. LaMont has been involved with numerous public works, residential and commercial earthwork projects across the southern California area. Many residential, commercial and public works projects have been successfully completed across southern and central California. Projects include liquefaction and subsidence studies, fault evaluations, commercial, residential, federal, FEMA levee certifications and military construction projects. These projects have generally included preliminary geotechnical evaluations, slope stability studies, review and design recommendations, street improvements construction and testing services, and project management.

In addition, Mr. LaMont has performed governmental review of geotechnical reports for the County of Orange. Mr. LaMont has also completed geotechnical studies for the Riverside County Flood Control and Cities of Banning, Chino, Corona, Palm Springs, Lancaster and Victorville, to name a few.

## Representative Project Experience

Project experience has included residential and commercial developments, for various land developers including Melia Homes, Meritage Homes, Frontier Enterprises, D·R·Horton, Beazer Homes, KB Home, Integral Communities, IntraCorp, Shopoff, Shea Homes, etc. Mr. LaMont has also completed geotechnical investigations and performed project management for numerous residential tracts and commercial facilities all across Southern California.

## Professional History

**Branch Manager/Principal Geologist** - Riverside GeoTek, Inc.,  
2004 to present

**Vice President, Principal Geologist** - GeoSoils, Inc., Santa Ana,  
2003 to 2004

**Geotechnical Reviewer, Engineering Geologist** - County of  
Orange, 2001 to 2003.

**Project Geologist** - GeoSoils, Inc., Santa Ana, California, 1994 to  
2001.

**Staff/Project Geologist** - GeoSoils, Inc., Carlsbad, California, 1988  
to 1994.



# Kyle R. McHargue, PG

Project Geologist

## Registrations

Registered Geologist, PG 9790

## Education

B.A., Geology, University of Hawaii,  
Manoa

## Certifications

OSHA 40-Hr HAZWOPER Training  
OSHA 10-Hour Construction Safety and  
Health Training  
Nuclear Gauge Certified  
APNGA Radiation Safety Officer Certified  
First Aid/CPR

## Professional Affiliations

BIA Riverside  
BIA Leaders of Tomorrow

## Professional Experience

Mr, Kyle McHargue has over 7 years of geotechnical experience working on or managed a diverse range of geotechnical projects throughout Southern California through Riverside, San Bernardino, Orange, San Diego and Alameda counties. His geotechnical experience has ranged from staff and project geologist. Mr. McHargue's responsibilities include preparation of proposals, project management, preliminary geotechnical investigations, fault hazard investigations, landslide investigations, seismic refraction surveys, settlement monitoring, percolation and infiltration studies, manure and methane evaluations, and field studies as a field and project geologist for a diverse range of grading projects. Mr. McHargue has performed Phase I and Phase II Environmental Site Assessments for various property acquisitions and transfers in Riverside, Orange, San Diego, Los Angeles, San Bernardino, Kern, Fresno and Imperial Counties in California and Maricopa County in Arizona. Mr. McHargue also over 5 years field and office experience in land surveying and Storm Water Pollution Prevention Program (SWPPP) inspections.

## Representative Project Experience-

Corona, Riverside County, California - Project Manager. Directed a geotechnical investigation, fault hazard and landslide investigation, slope stability analysis and Phase I Environmental Site Assessment for the Chaudhuri Estates hillside residential development.

Wildomar, Riverside County, California – Field Geologist. Supervised rough grading operations for 84-lot residential subdivision. In field challenges included stabilization fill design, fault hazard mapping, and high groundwater mitigation design.

Temecula, Riverside County, California – Project Geologist. Performed AP Fault Zone investigation, geotechnical and infiltration investigations for two adjacent commercial projects.

Ontario, San Bernardino County, California – Project and Field Geologist. Performed geotechnical, infiltration and manure/methane investigations for 121-acre development. Also supervised rough grading operations for a residential development included field mapping, field recommendations for remedial grading and preparation of reports and geologic maps.

Temecula, Riverside County, California – Field Geologist. Forensic distress investigation for religious center's structural & wall failures.

Anaheim Hills, Orange County, California – Project Geologist. Planned and performed geotechnical, infiltration investigations including all report preparation and slope stability analysis.

## Employment History

**GeoTek, Inc.,** Riverside-Project Geologist Jan. 2019 – Present

**LGC Geo-Environmental, Inc.,** Temecula-Staff/Project Geologist Feb. 2015 – Jan. 2019

**LGC Geo-Environmental, Inc.,** Temecula-Staff Geologist Dec. 2013 – Feb. 2015

## **J. MICHAEL BATTEN, CAC, CEM, REPA**

---

*Principal Environmental Services Manager*

### **Education**

BS in Geology, California State University, Fresno 1988

### **Registrations**

- Certified Asbestos Consultant (CA #95-1721)
- Licensed Asbestos Abatement Consultant (NV #IJPM0655)
- Certified Environmental Manager (NV #1782)
- Asbestos Professional Inspector (IL #100-11092)
- Registered Environmental Property Assessor (#113162)
- Certified Lead Inspector Assessor (CA #4358)
- Certified Lead Inspector (EPA #LBP-I-1162326-1)
- Certified Lead Risk Assessor (EPA #LBP-R-1162326-1)

### **Certifications**

- AHERA Certified Asbestos Building Inspector, Management Planner, Project Designer, & Contractor/Supervisor
- EPA Accredited Lead-based Paint Inspector & Risk Assessor
- OSHA HAZWOPER certified worker & supervisor
- OSHA Construction Safety & Health (10-Hour)

### **Affiliations**

- American Society of Testing and Materials
- National Registry of Environmental Professionals

### **Professional Experience**

Mr. Batten has over 30 years of environmental experience, throughout which he has conducted and managed numerous environmental investigations, assessments, and remediations. He has prepared several NEPA assessments, USEPA EIS, and CEQA EIR reports. In addition, Mr. Batten has extensive experience in conducting asbestos and lead-based paint surveys and preparing management plans, including remediation design, for asbestos and lead present in buildings.

### **Project Experience**

- **Phase I Environmental Site Assessments:** Mr. Batten has conducted more than 2,000 Phase I Environmental Site Assessments in 27 states, including Brownfield studies under USEPA grants.
- **Phase II Environmental Site Assessments:** Mr. Batten has conducted more than 150 Phase II Environmental Assessments, including Brownfield studies under USEPA grants.
- **Site Characterizations and Remediations:** Mr. Batten has experience conducting numerous site characterizations and remediations, including obtaining regulatory closure.
- **NEPA Studies:** Mr. Batten has conducted more than 200 NEPA studies, including Environmental Assessments, Environmental Impact Reports/Environmental Impact Studies, in eight states. The agencies involved include USEPA, FCC, BLM, National Park Service, and California EPA.
- **Asbestos Services:** Mr. Batten has conducted over 600 asbestos surveys in several states. He has also prepared numerous Asbestos Management Plans, prepared design plans, and monitored numerous abatement projects.
- **Lead-Based Paint Services:** Mr. Batten has conducted numerous Lead-Based Paint surveys.
- **Landfills:** Mr. Batten has conducted investigations and overseen remediations on landfills in Fresno, California and Henderson, Nevada.
- **Other Services:** Mr. Batten has been called upon to conduct less usual services on occasion, including mold consultation and investigation, radon studies, vapor intrusion studies, and indoor air quality studies.



## J. MICHAEL BATTEN, continued...

### **Professional History**

**Environmental Services Manager.** GeoTek, Inc., 2001 to present.

**Director of Environmental Services.** ATC Associates, Inc., 1999 to 2001.

**Director of Operations.** Hygienetics Environmental Services, Inc., 1997 to 1999.

**Project Manager.** AllWest Environmental, Inc., 1996 to 1997.

**Project Manager.** Citadel Environmental Services, Inc., 2/1996 to 9/1996.

**Project Manager.** Boelter Environmental consultants, 3/1995 to 9/1995.

**Senior Staff Geologist.** Converse Consultants, 1992 to 1995.

**Staff Geologist.** Converse Environmental West, 1991 to 1992.

**Project Geologist.** Krazan and Associates, 1990 to 1991.

**Environmental Technician.** Krazan and Associates, 1989 to 1990.

# National Registry of Environmental Professionals

For  
Environmental Certifications

This is to Certify that

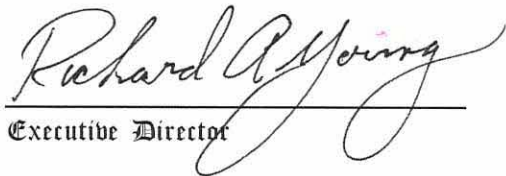
**Michael J Batten**

having successfully demonstrated to the Academic Board of this organization  
the required level of knowledge and ability, is here by awarded the distinction of

**Registered Environmental Property Assessor**

together with all rights, benefits and privileges attached thereto and that the name and title of the  
aforementioned registrant is today placed upon the register of the organization.

Given under our hands on this 15 day of June, 2013.

  
Executive Director



113162

Registrant Number

# United States Environmental Protection Agency

This is to certify that



J M Batten

has fulfilled the requirements of the Toxic Substances Control Act (TSCA) Section 402, and has received certification to conduct lead-based paint activities pursuant to 40 CFR Part 745.226 as:

Inspector

In the Jurisdiction of:

All EPA Administered Lead-based Paint Activities Program States, Tribes and Territories

This certification is valid from the date of issuance and expires March 14, 2022

LBP-I-1162326-2

Certification #

December 08, 2018

Issued On



A handwritten signature in black ink, appearing to read "Adrienne Priselac".

Adrienne Priselac, Manager, Toxics Office

Land Division

# United States Environmental Protection Agency

This is to certify that



J M Batten

has fulfilled the requirements of the Toxic Substances Control Act (TSCA) Section 402, and has received certification to conduct lead-based paint activities pursuant to 40 CFR Part 745.226 as:

Risk Assessor

In the Jurisdiction of:

All EPA Administered Lead-based Paint Activities Program States, Tribes and Territories

This certification is valid from the date of issuance and expires March 14, 2022

LBP-R-1162326-2

Certification #

December 08, 2018

Issued On



A handwritten signature in black ink, appearing to read "Adrienne Priselac".

Adrienne Priselac, Manager, Toxics Office


Land Division

DEPARTMENT OF INDUSTRIAL RELATIONS  
 Division of Occupational Safety and Health  
 Asbestos Certification & Training Unit

1750 Howe Avenue, Suite 460

Sacramento, CA 95825

(916) 574-2993 Office <http://www.dir.ca.gov/dosh/asbestos.html> [acru@dir.ca.gov](mailto:acru@dir.ca.gov)



505011721C

109

115

**August 23, 2021**

**J. Michael Batten**  
**8240 Edmond Street**  
**Las Vegas NV 89139**

Dear Certified Asbestos Consultant or Technician:

Enclosed is your certification card. **To maintain your certification, you must abide by the rules printed on the back of the certification card.**

Your certification is valid for a period of one year. If you wish to renew your certification, you must apply for renewal at least 60 days before the expiration date shown on your card. [8 CCR 341.15(h)(1)].

Please hold and do not send copies of your required AHERA refresher renewal certificates to our office until you apply for renewal of your certification.

Certificates must be kept current if you are actively working as a CAC or CSST. The grace period is only for those who are not actively working as an asbestos consultant or site surveillance technician.

Please notify our office via U.S. Postal Service or other carrier of any changes in your mailing or work address within 15 days of the change.

Sincerely,

Jeff Ferrell  
 Senior Safety Engineer

Attachment: Certification Card

cc: File

State of California  
 Division of Occupational Safety and Health  
**Certified Asbestos Consultant**



**J. Michael Batten**

Certification No. **95-1721**

Expires on **10/27/22**

This certification was issued by the Division of Occupational Safety and Health as authorized by Sections 7180 et seq. of the Business and Professions Code.



STATE OF CALIFORNIA  
DEPARTMENT OF PUBLIC HEALTH



# LEAD-RELATED CONSTRUCTION CERTIFICATE

**INDIVIDUAL:**



**Michael Batten**

**CERTIFICATE TYPE:**

Lead Inspector/Assessor

**NUMBER:**

LRC-00002629

**EXPIRATION DATE:**

11/17/2021

Disclaimer: This document alone should not be relied upon to confirm certification status. Compare the individual's photo and name to another valid form of government issued photo identification. Verify the individual's certification status by searching for Lead-Related Construction Professionals at [www.cdph.ca.gov/programs/clppb](http://www.cdph.ca.gov/programs/clppb) or calling (800) 597-LEAD.



525-535 West Jefferson Street • Springfield, Illinois 62761-0001 • [www.dph.illinois.gov](http://www.dph.illinois.gov)

**MICHAEL BATTEN**  
8240 EDMOND STREET  
LAS VEGAS, NV 89139

4/22/2021



ASBESTOS PROFESSIONAL LICENSE ID NUMBER: 11092

Enclosed is your Asbestos Professional License. Please note the expiration date on the card and in the image depicted below.

**COPY OF THE ASBESTOS PROFESSIONAL LICENSE**

Front of License

Back of License

 <b>ASBESTOS PROFESSIONAL LICENSE</b>	<b>ENDORSEMENTS</b>  INSPECTOR	<b>TC EXPIRES</b>  4/19/2022
<b>ID NUMBER</b> 100 - 11092	<b>ISSUED</b> 4/22/2021	<b>EXPIRES</b> 05/15/2022
<b>MICHAEL BATTEN</b> 8240 EDMOND STREET LAS VEGAS, NV 89139  Environmental Health		<b>Alteration of this license shall result in legal action</b> This license issued under authority of the State of Illinois Department of Public Health This license is valid only when accompanied by a valid training course certificate.

If you have any questions or need further assistance, contact the Asbestos Program at (217)782-3517 or fax (217)785-5897.

Our WEB address is: [dph.illinois.gov/topics-services/environmental-health-protection/asbestos](http://dph.illinois.gov/topics-services/environmental-health-protection/asbestos)  
EMAIL Address: [dph.asbestos@illinois.gov](mailto:dph.asbestos@illinois.gov)

State of Nevada



Department of Conservation and Natural Resources  
Division of Environmental Protection

This is to certify that

**MICHAEL BATTEN**

having given satisfactory evidence of the necessary qualifications as required by the Nevada Revised Statute 459.400 to 459.600, inclusive, and Nevada Administrative Code 459.970 to 459.9729, inclusive, has been granted certification as a

**Certified Environmental Manager**

in the State of Nevada

In testimony whereof, witness the signature of the Administrator and the Seal of the State of Nevada.

EM1782


Certification Number

08/31/2023

Expiration Date

A handwritten signature in blue ink, appearing to read "Greg Lovato".

Greg Lovato, Administrator



# State of Nevada Department of Business & Industry Industrial Relations (DIR)

**STATE OF NEVADA**  
**DEPARTMENT OF BUSINESS AND INDUSTRY**  
**DIVISION OF INDUSTRIAL RELATIONS**  
Occupational Safety and Health Administration  
Asbestos Control Program

*KK*

Certifies That J. Michael Batten  
Geotek Insite Inc.  
is Licensed As Asbestos Abatement Consultant

License No. IJPM-655      Expiration Date 09/09/2021

Signature Of Licensee

## M & C Environmental Training

**Asbestos Inspector**  
Refresher Training Course

**Michael Batten**

Has successfully completed the Asbestos Inspector Refresher course approved by the California Division of Occupational Safety and Health for purposes of certification required by Title 8, Article 2.7, Chapter 3.2, Section 341.16 and the accreditation required under the Toxic Substances Control Act, Title II. Conducted by M&C Environmental Training Inc., P.O. Box 6419, Concord, California Tel. # (510) 499-5646

Course Approval Number: CA-003-06

Location: Concord, California	Expiration: March 4, 2022
Dates: March 4, 2021	
Director of Training: John McGinnis	

Certificate Number 48873 IR

## M & C Environmental Training

**Asbestos Management Planner**  
Refresher Training Course

**Michael Batten**

Has successfully completed the Asbestos Management Planner Refresher course approved by the California Division of Occupational Safety and Health for purposes of certification required by Title 8, Article 2.7, Chapter 3.2, Section 341.16 and the accreditation required under the Toxic Substances Control Act, Title II. Conducted by M&C Environmental Training Inc., P.O. Box 6419, Concord, California. Tel. # (510) 499 - 5646

Course Approval Number: CA-003-08

Location: Concord, California	Expiration: March 4, 2022
Dates: March 4, 2021	
Director of Training: John McGinnis	

Certificate Number 48888 PR

# M & C Environmental Training

**Asbestos Contractor/Supervisor**  
Refresher Training Course

**Michael Batten**

Has successfully completed the Asbestos Contractor/Supervisor Refresher course approved by the California Division of Occupational Safety and Health for purposes of certification required by Title 8, Article 2.7, Chapter 3.2, Section 341.16 and the accreditation required under the Toxic Substances Control Act, Title II. Conducted by M&C Environmental Training Inc., P.O. Box 6419, Concord, California Tel. # (510) 499 - 5646

Course Approval Number: CA-003-04

Location:	Concord, California	Expiration:	Sept. 17, 2022
Dates:	Sept. 17, 2021		
Director of Training:	John McGinnis 		

Certificate Number **49647 SR**

# M & C Environmental Training

**Asbestos Project Designer**  
Refresher Training Course

**Michael Batten**

Has successfully completed the Asbestos Project Designer Refresher course approved by the California Division of Occupational Safety and Health for purposes of certification required by Title 8, Article 2.7, Chapter 3.2, Section 341.16 and the accreditation required under the Toxic Substances Control Act, Title II. Conducted by M&C Environmental Training Inc., P.O. Box 6419, Concord, California. Tel. # (510) 499 - 5646

Course Approval Number: CA-003-10

Location:	Concord, California	Expiration:	Sept. 15, 2022
Dates:	Sept. 15, 2021		
Director of Training:	John McGinnis 		

Certificate Number **49598 DR**

2020



**OCCUPATIONAL TRAINING & SUPPLY, INC.**

7233 S. Adams Street | Willowbrook, IL 60527 | (630) 655-3900 | www.otssafety.com

# Asbestos Building Inspector Refresher

Occupational Training & Supply, Inc. certifies that  
**Michael Batten**

has successfully completed the Asbestos Building Inspector Refresher course and has passed the competency exam with a minimum score of 70%. The course is accredited by the Illinois Department of Public Health and Indiana Department of Environmental Management for purposes of accreditation in accordance with EPA 40 CFR 763, Asbestos Hazard Emergency response Act (AHERA) and TSCA Title II.

Course Date: 8/10/2020

Exam Date: 8/10/2020

Expiration Date: 8/10/2021

Certificate Number: BIR2008101810

  
Kathy DiSalvo, Director

OSHA 002340551 

U.S. Department of Labor  
Occupational Safety and Health Administration

*Michael Batten*

has successfully completed a 10-hour Occupational Safety and Health  
Training Course in

Construction Safety & Health

*Kenner Costen* *12/12/09*  
(Trainer) (Date)