



## **NOTICE OF PREPARATION**

### **City of Oceanside, California**

---

**To:** Office of Planning and Research  
Responsible and Trustee Agencies  
Other Interested Parties

**Subject:** Notice of Preparation of an Environmental Impact Report

**Project:** Modera Melrose Project (APNs 161-030-23 and 161-030-24), Located at Southeast Corner of Melrose Drive and Bobier Drive; Development Plan (D21-00011) and Density Bonus (DB21-00005)

**Lead Agency:** City of Oceanside

**Date:** March 1, 2022

Pursuant to Section 15082(a) of the California Environmental Quality Act (1970) (CEQA), the City of Oceanside will be the lead agency and will require preparation of an Environmental Impact Report (EIR) for the Modera Melrose Project (project), which is described below. Consistent with your agency's statutory authority, the City of Oceanside requests input regarding the scope and content of the EIR. The City of Oceanside has concluded that the project could result in potentially significant environmental impacts, and therefore an EIR is required. The project description and location are included herein.

Pursuant to Section 15103 of the CEQA Guidelines, response must be sent at the earliest date and received by our agency no later than 30 days after receipt of this notice. Should you have any questions regarding the project or Notice of Preparation, please call Patty Anders, Planning Consultant, at (760) 435-3529. Please mail your written response by March 31, 2022, to the following:

Development Services Department  
Attn: Patty Anders, Planning Consultant  
300 North Coast Highway  
Oceanside, CA 92054  
Fax: (760) 435-2958  
Email: [panders@oceansideca.org](mailto:panders@oceansideca.org)

**City/County Location:** City of Oceanside, County of San Diego

**Applicant:** MRCT Investments, LLC

**Project Location:** The project site is located at the southeast corner of the intersection of Melrose Drive and Bobier Drive (Figure 1, Project Location). The site consists of two vacant parcels (Assessor's Parcel Number [APN] 161-030-23 and APN 161-030-24) that collectively cover approximately 7.4 acres. The property is zoned CN-Neighborhood Commercial, corresponding with the General Plan designation of NC (Neighborhood Commercial). The project site is located along the eastern boundary of the City of Oceanside and is immediately adjacent to the City of Vista. Surrounding properties are zoned by the City of Oceanside as CG-General Commercial to the west, CP-Commercial Professional to the northwest, and PD-Planned Development (residential) to the north. The City of Vista properties that surround the project site to the east and south and are zoned R-1-B-Single Family Residential and SPI-Specific Plan Implementation, respectively. The project site is also in proximity to a light rail line to the south, with an open space corridor and community park located to the north.

**Project Description:** The project would involve a request for approval of a Development Plan (D21-00011) and Density Bonus (DB21-00005) to allow the construction of 323 residential apartment units; 290 units are proposed as market rate and 33 units are proposed as very low-income affordable. The project would also include 2,365 square feet of commercial space, 1,746 square feet of leasing office space, open space, and amenity areas (Figure 2, Site Plan). The project is subject to State Density Bonus Law (Government Code Section 65915) and local Density Bonus provisions (Section 3032 of the Zoning Ordinance).

The proposed development would be composed of six separate mixed-use apartment buildings that would be four and five stories, varying from 45 feet to 62 feet in height. The 7.4-acre (323,650-square-foot) lot would be covered by approximately 104,000 square feet of building footprint. The proposed apartment buildings would be set back from existing residential homes to the southeast by approximately 95 feet to provide privacy and visual relief. Parking would be provided as surface spaces (381 spaces, 39 of which would be individual garage spaces) and as a below-ground garage (145 spaces) (Figure 2). The approvals required for the project include a Development Plan and a Density Bonus application with waivers for development standards involving setbacks, floor area ratio, building height, usable open space per unit, width of certain parking stalls, and retaining wall height and material.

Project landscaping and greenspace would cover approximately 96,000 square feet. The interior of the project site would include a recreation area, fitness center, outdoor pool, and barbeque area. Access to the project would be provided via Bobier Drive along the northeast corner of the site. The proposed development would connect to an existing sidewalk system along Bobier Drive, providing pedestrian access to and from the project site. The project would require grading work that involves approximately 20,500 cubic yards of cut soil and approximately 63,700 cubic yards of filled soil. The project would connect to existing water and sewer facilities in the surrounding area.

**Potential Environmental Effects:** Pursuant to Section 15060(d) of the CEQA Guidelines, the project may potentially result in significant impacts related to aesthetics, air quality, biological resources, cultural resources, energy, geology/soils, greenhouse gas emissions, hydrology/water quality, land use/planning, noise, population/housing, public services, recreation, transportation, tribal cultural resources, and utilities/service systems. An EIR will be prepared to evaluate the proposed project's potential impacts on the environment, outline mitigation measures, and analyze potential project alternatives.

### **PUBLIC SCOPING MEETING**

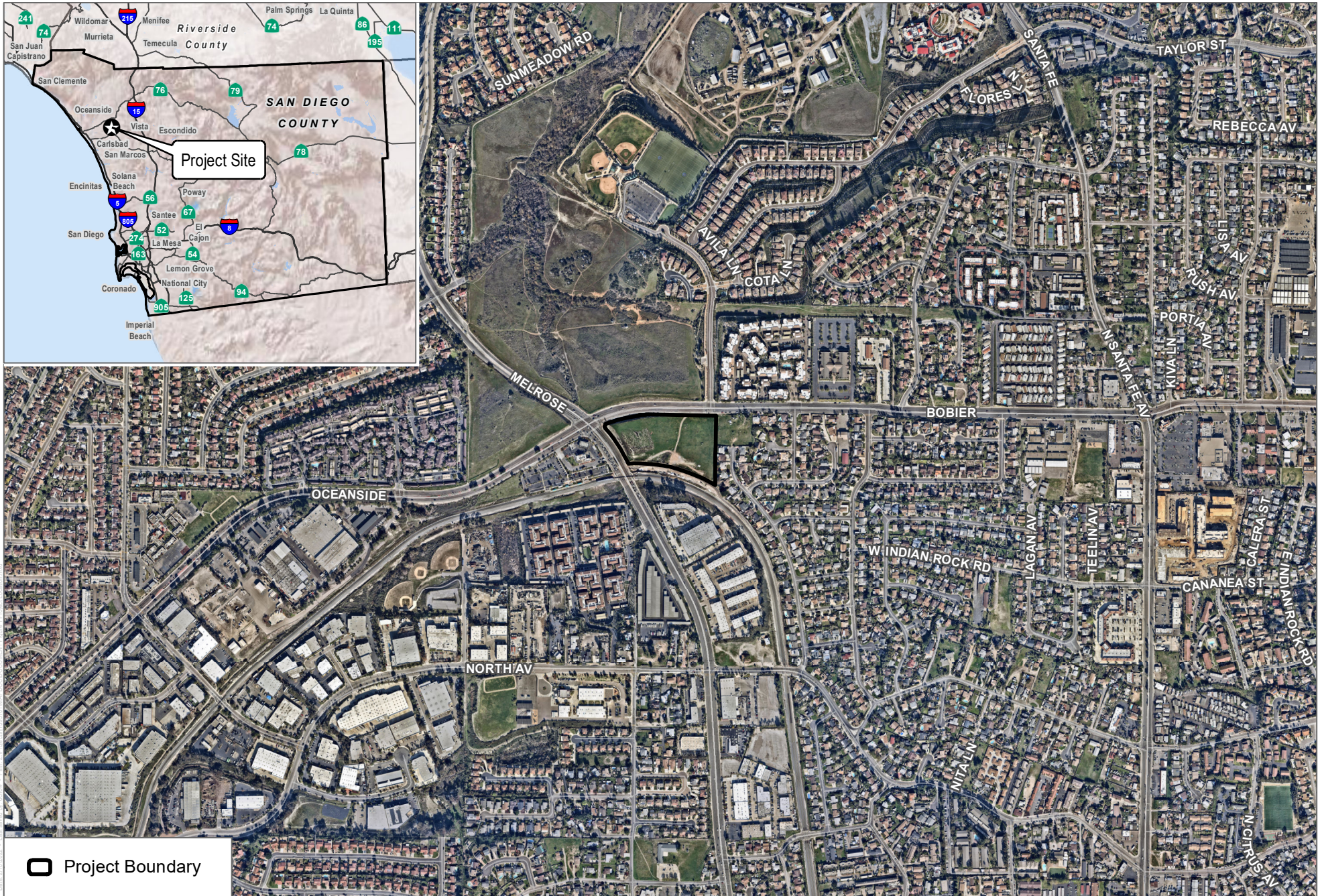
The City of Oceanside will hold a public scoping meeting to obtain information regarding the content and scope of the Draft EIR. This scoping meeting will take place on **Tuesday, March 15, 2022, at 6:00 p.m. at the Civic Center Library Community Room, located at 300 North Coast Highway in the City of Oceanside.** The scoping meeting format will consist of a brief project presentation followed by a public comment period and open forum with City staff and applicant representatives. All public agencies, organizations, and interested parties are encouraged to attend and participate in this meeting. Written comments can be made to the Development Services Department contact listed above.

**Signature:** *Patty Anders*  
Patty Anders, Planning Consultant

**Date:** March 1, 2022

**Attachments:** Figure 1, Project Location  
Figure 2, Site Plan



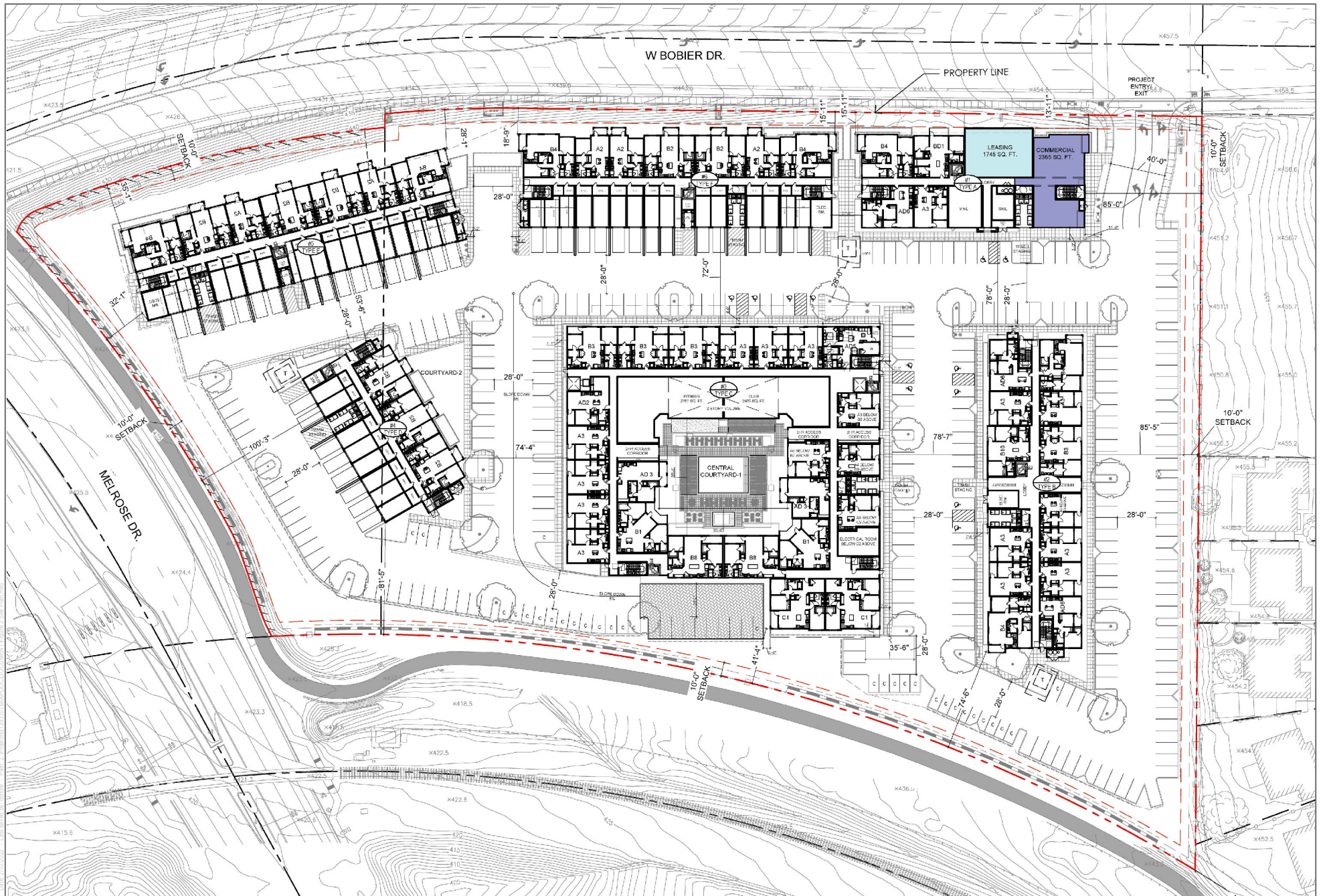


SOURCE: SANGIS 2019




**FIGURE 1**  
Project Location  
Modera Melrose Project





SOURCE: AO Architects 2021

**DUDEK**



**FIGURE 2**

**Site Plan**

Modera Melrose Project

**Modera Melrose Project  
Public Comments to Notice of Preparation Matrix**

#	Comment Letter Contact	Comments / Concerns	Considered in EIR or Planning Documents	Applicable EIR Section	Date Dated or Received
Federal Agencies					
1	U.S. Fish and Wildlife Service	The federally and state threatened thread-leaved brodiaea is known to occur in clay or semi-sandy soils in the vicinity of the project site, which also has soils that may support this species. It is recommended that protocol-level surveys be conducted for brodiaea at the project site. If brodiaea is found at the project site, the EIR should include alternatives that avoid, minimize and/or mitigate potential impacts to this species.	Yes	Biological Resources	March 30, 2022
State Agencies					
2	Caltrans – Maurice A. Eaton, Branch Chief	A VMT based TIS should be provided for this project. Caltrans requests the project take into consideration the Complete Streets and Climate Change policies, smart growth planning, land use pattern impacts on transportation, high speed broadband for teleworking, and right-of-way coordination. Caltrans welcomes the opportunity to be a Responsible Agency under CEQA, as they have some discretionary authority of a portion of the project that is in Caltrans' right-of-way through the form of an encroachment permit process. As part of the encroachment permit process, all approved final environmental documents for the project must be provided to Caltrans. It is recommended that the project identify and assess potential impacts caused by the project or impacts from mitigation efforts that occur within Caltrans' right-of-way that includes impacts to the natural environment and infrastructure.	Yes	Traffic and Transportation, Land Use and Planning	March 30, 2022
Local Agencies					
3	North County Transit District (NCTD) – Katie Persons, Director of Service Planning	<p>NCTD requests that at least two weeks prior to starting work, the City or approved contractor, notify NCTD to determine if traffic control methods affect stops at BREEZE Route 318. Due to the proximity of existing bus stops at the Melrose SPRINTER station, NCTD will not request the installation of a new bus stop at this time.</p> <p>NCTD recommends that the project site design allow for sufficient ADA paths for connecting pedestrians from within the development to access nearby bus stops, sidewalks, crosswalks, and the adjacent SPRINTER station. NCTD recommends providing shading from trees or structures, lighting, bike racks, and seating.</p> <p>The project should comply with applicable NCTD Bus Stop Development Handbook design guidelines, Smart Growth Opportunity Area goals, and the City's Climate Action Plan. All construction activities that occur in or near the NCTD right of way must be reviewed and permitted by NCTD.</p>	Yes	Traffic and Transportation	March 16, 2022

#	Comment Letter Contact	Comments / Concerns	Considered in EIR or Planning Documents	Applicable EIR Section	Date Dated or Received
4	Vista Irrigation District – Robert Scholl, Engineering Services Manager	The Vista Irrigation District understands that water service for the project will be provided by the City of Oceanside; however, the district does have a reserved easement within the area that overlaps the project site. The project applicant has inquired about quitclaiming this easement since the District would not be the water purveyor for the development. The District is currently evaluating if this easement should be considered a District asset with appropriate value. Until this evaluation is completed, the District intends to retain its easement rights on this property.	Yes	Land Use and Planning, Hydrology and Water Quality, Utilities and Service Systems	March 30, 2022
Tribes					
5	Pechanga Band of Indians – Juan Ochoa, Assistant Tribal Historic Preservation Officer	This email serves as the Tribe's formal request to begin consultation under AB 52 for this Project. The Tribe intends to assist the City in determining the type of environmental document that should be prepared; with identifying potential tribal cultural resources (TCRs); determining whether potential substantial adverse effects will occur to them; and to develop appropriate preservation, avoidance and/or mitigation measures, as appropriate. The preferred TCR mitigation is complete avoidance and the Tribe requests that all efforts to preserve sensitive TCRs be made as early in the development process as possible. This culturally sensitive area is affiliated with the Pechanga Band of Luiseño Indians because of the Tribe's cultural ties to this area as well as our extensive history with the City and other projects within the area.  The Tribe requests notification of all project documents circulated, and requests to be directly notified of all public hearings and scheduled approvals concerning this Project, and that these comments be incorporated into the record of approval for this Project.	Yes	Cultural Resources/Tribal Cultural Resources	March 15, 2022
6	San Luis Rey Band of Mission Indians – Cami Mojado, Cultural Resources Manager	Concerns of tribal cultural resources, including traditional cultural landscapes and sacred sites, within the project impact area. The Tribe strongly urges caution in assessing the land encompassing the project for development and zoning purposes, as well as incorporating the presence of a Luiseño Native American monitor during all ground disturbing activities and tribal cultural resource assessment surveys.	Yes	Cultural Resources/Tribal Cultural Resources	March 23, 2022
Individuals					
7	Kristen Qattan	In opposition to the project due to traffic, increased use of existing parks and trail system, decrease in property values for surrounding homes, economic and environmental impacts, inappropriate land use for the site.	Yes	Traffic and Circulation, Recreation, Public Services, Population and Housing, Land Use, Other CEQA Considerations	March 5, 2022
8	M C Watt	Concerns regarding traffic along Sports Park Way in both existing and proposed conditions, and concerns regarding parking at the sports park with development of the adjacent Melrose Heights project. The commenter also voices concerns related to the volume of housing in the area and the traffic at the intersection of Bobier and Melrose Drive.	Yes	Traffic and Circulation, Land Use, Population and Housing	March 14, 2022
9	Edward Richardson	In general favor of the project with a few recommendations and requests: 1. Add pedestrian access to the apartment complex on the west side of the development to encourage use of the nearby Sprinter station. The proposed design has tenants walk east to	Yes	Traffic and Circulation, Recreation, Project	March 23, 2022

#	Comment Letter Contact	Comments / Concerns	Considered in EIR or Planning Documents	Applicable EIR Section	Date Dated or Received
		<p>Sports Park Way in order to exit the community, then reverse course along Oceanside Blvd going west to get to the Sprinter station. This could easily add 10 minutes to the trip vs. exiting on the west side of the complex nearest to the station, reducing use of transit.</p> <p>2. Add physical protection to the existing bike path on the south side of Oceanside Blvd. Please see the attached photo for an example of one type of this. though there are many similar options. This will tie in nicely to the existing bike path along Melrose on the west side of the project and offer much needed protection for bikers riding alongside 50 mph traffic on Oceanside Blvd. and those drivers turning right from Melrose who frequently veer into the bike lane. Similar to the first item, this will serve to encourage residents to use transit options that reduce the environmental and traffic impact on the community.</p> <p>3. Include adequate resources for residents who own or are considering the purchase of an electric vehicle. From my understanding of Oceanside guidelines, 7.5% of the parking spots at Modera Melrose will have charging stations. In 2021, electric vehicles were over 12% of new vehicle registrations in California and this number is expected to increase significantly in the upcoming years. Additionally, sales of new gasoline powered vehicles will end by 2035 and substantially be replaced by electric vehicles. The number of parking spots with charging infrastructure seems insufficient to meet long term goals and will make adoption of zero emission vehicles less attractive to tenants.</p>		Description, Population and Housing	
<b>Organizations</b>					
10	San Diego County Archaeological Society, Inc. (SDCAS)	The letter acknowledges the organization received the NOP for the project and states the organization will be reviewing the Draft EIR, and in particular, the Cultural Resources section. The organization requests future notification of public review for the Draft EIR and availability of cultural resource technical reports.	Yes	Cultural Resources	March 30, 2022
11	Southwest Regional Council of Carpenters (SWRCC)	<p>The letter introduces the organization as a labor union that represents over 50,000 carpenters in six states, including California. SWRCC requests that the City provide notice to their organization for any notices issued under CEQA. The organization also requests that the City consider community benefits for the project, specifically related to local hiring practices and the use of a skilled and trained workforce.</p> <p>The SWRCC makes the claim that using local and skilled/trained workforce would reduce environmental impacts and positively impact the local economy. Specifically, the organization claims that doing so would reduce the length of vendor trips, vehicle miles traveled, and greenhouse gas emissions. SWRCC claims that promoting the use of skilled/trained labor would also yield sustainable economic development and localized economic benefits which would align with goals and policies of the City's general plan and municipal code. Furthermore, the organization requests that the project be built to standards exceeding the 2019 California Green Building Code and 2020 County of Los Angeles Green Building Standards Code.</p> <p>The SWRCC also recommends that the City adopt additional CEQA mitigation measure related to COVID-19 public health risks; specifically, the organization requests these</p>	No	Air Quality, Greenhouse Gas Emissions, Transportation	May 26, 2022

#	Comment Letter Contact	Comments / Concerns	Considered in EIR or Planning Documents	Applicable EIR Section	Date Dated or Received
		mitigation measures cover on-site construction work practices, training and certifications, and testing procedures.			



## United States Department of the Interior

### U.S. FISH AND WILDLIFE SERVICE

Ecological Services  
Carlsbad Fish and Wildlife Office  
2177 Salk Avenue, Suite 250  
Carlsbad, California 92008



In Reply Refer to:  
FWS-SDG-2022-0018746

March 30, 2022  
*Sent Electronically*

Patty Anders  
Planning Consultant  
300 North Coast Highway  
Oceanside, California 92054

Subject: Comments on the Notice of Preparation of an Environmental Impact Report for the Modera Melrose Project, City of Oceanside, San Diego County, California

Dear Patty Anders:

The U.S. Fish and Wildlife Service (Service) has reviewed the Notice of Preparation (NOP) of an Environmental Impact Report (EIR) for the Modera Melrose Project (project), in the City of Oceanside (City), California. Our comments and recommendations are based on the information provided in the NOP, our knowledge of sensitive and declining vegetation communities in San Diego County, our participation in the Multiple Habitat Conservation Program (MHCP), and the City's draft MHCP Subarea Plan (SAP).

The primary concern and mandate of the Service is the protection of public fish and wildlife resources and their habitats. The Service has legal responsibility for the welfare of migratory birds, anadromous fish, and threatened and endangered animals and plants occurring in the United States. The Service is also responsible for administering the Federal Endangered Species Act of 1973 (Act), as amended (16 U.S.C. 1531 *et seq.*), including habitat conservation plans developed under section 10(a)(1) of the Act.

The proposed 7.4-acre project site consists of two vacant parcels located at the southeast corner of the intersection of Melrose Drive and Bobier Drive in the eastern portion of the City, and is surrounded by existing development. The proposed project includes development of 320 residential apartment units on the project site.

The federally and state threatened thread-leaved brodiaea (*Brodiaea filifolia*; brodiaea) is known to occur in clay or semi-sandy soils in the vicinity of the project site, which also has soils that may support this species (Web Soil Survey 2022). Therefore, we recommend that protocol-level surveys be conducted for brodiaea at the project site. If brodiaea is found at the project site, the EIR should include alternatives that avoid, minimize and/or mitigate potential impacts to this species.

We appreciate the opportunity to comment on this NOP. If you have any questions regarding our comments, please contact [Taylor Curtis](mailto:Taylor_Curtis@fws.gov)<sup>1</sup> at 760-431-9440, extension 371.

Sincerely,

for Jonathan D. Snyder  
Assistant Field Supervisor

### **LITERATURE CITED**

Web Soil Surveys. 2022. [www.WebSoilSurveys.ncrs.usda.gov](http://www.WebSoilSurveys.ncrs.usda.gov). Accessed 29 March 2022.

---

<sup>1</sup> Taylor\_Curtis@fws.gov

## California Department of Transportation

DISTRICT 11  
4050 TAYLOR STREET, MS-240  
SAN DIEGO, CA 92110  
(619) 709-5152 | FAX (619) 688-4299 TTY 711  
[www.dot.ca.gov](http://www.dot.ca.gov)



March 30, 2022

11-SD-76, 78  
PM VAR  
Modera Melrose  
NOP/SCH#2022030032

Ms. Patty Anders  
Planning Consultant  
City of Oceanside  
300 North Coast Highway  
Oceanside, CA 92054

Dear Ms. Anders:

Thank you for including the California Department of Transportation (Caltrans) in the environmental review process for the Notice of Preparation for the Modera Melrose Project located near State Routes 76 (SR-76) and 78 (SR-78). The mission of Caltrans is to provide a safe and reliable transportation network that serves all people and respects the environment. The Local Development Review (LDR) Program reviews land use projects and plans to ensure consistency with our mission and state planning priorities.

Safety is one of Caltrans' strategic goals. Caltrans strives to make the year 2050 the first year without a single death or serious injury on California's roads. We are striving for more equitable outcomes for the transportation network's diverse users. To achieve these ambitious goals, we will pursue meaningful collaboration with our partners. We encourage the implementation of new technologies, innovations, and best practices that will enhance the safety on the transportation network. These pursuits are both ambitious and urgent, and their accomplishment involves a focused departure from the status quo as we continue to institutionalize safety in all our work.

Caltrans is committed to prioritizing projects that are equitable and provide meaningful benefits to historically underserved communities, to ultimately improve transportation accessibility and quality of life for people in the communities we serve.

We look forward to working with the City of Oceanside in areas where the City and Caltrans have joint jurisdiction to improve the transportation network and connections

between various modes of travel, with the goal of improving the experience of those who use the transportation system.

Caltrans has the following comments:

### **Traffic Impact Study**

- A Vehicle Miles of Travel (VMT) based Traffic Impact Study (TIS) should be provided for this project. Please use the Governor's Office of Planning and Research Guidance to identify VMT related impacts.<sup>1</sup>
- The TIS may also need to identify the proposed project's near-term and long-term safety or operational issues, on or adjacent any existing or proposed State facilities.

### **Complete Streets and Mobility Network**

Caltrans views all transportation improvements as opportunities to improve safety, access and mobility for all travelers in California and recognizes bicycle, pedestrian and transit modes as integral elements of the transportation network. Caltrans supports improved transit accommodation through the provision of Park and Ride facilities, improved bicycle and pedestrian access and safety improvements, signal prioritization for transit, bus on shoulders, ramp improvements, or other enhancements that promotes a complete and integrated transportation network. Early coordination with Caltrans, in locations that may affect both Caltrans and the City of Oceanside is encouraged.

To reduce greenhouse gas emissions and achieve California's Climate Change target, Caltrans is implementing Complete Streets and Climate Change policies into State Highway Operations and Protection Program (SHOPP) projects to meet multi-modal mobility needs. Caltrans looks forward to working with the City to evaluate potential Complete Streets projects.

Bicycle, pedestrian, and public transit access during construction is important. Mitigation to maintain bicycle, pedestrian, and public transit access during construction is in accordance with Caltrans' goals and policies.

---

<sup>1</sup> California Governor's Office of Planning and Research (OPR) 2018. "Technical Advisory on Evaluating Transportation Impacts in CEQA." [http://opr.ca.gov/docs/20190122-743\\_Technical\\_Advisory.pdf](http://opr.ca.gov/docs/20190122-743_Technical_Advisory.pdf)

"Provide a safe and reliable transportation network that serves all people and respects the environment"

## **Land Use and Smart Growth**

Caltrans recognizes there is a strong link between transportation and land use. Development can have a significant impact on traffic and congestion on State transportation facilities. In particular, the pattern of land use can affect both local vehicle miles traveled and the number of trips. Caltrans supports collaboration with local agencies to work towards a safe, functional, interconnected, multi-modal transportation network integrated through applicable "smart growth" type land use planning and policies.

The City should continue to coordinate with Caltrans to implement necessary improvements at intersections and interchanges where the agencies have joint jurisdiction.

## **Environmental**

Caltrans welcomes the opportunity to be a Responsible Agency under the California Environmental Quality Act (CEQA), as we have some discretionary authority of a portion of the project that is in Caltrans' R/W through the form of an encroachment permit process. We look forward to the coordination of our efforts to ensure that Caltrans can adopt the alternative and/or mitigation measure for our R/W. We would appreciate meeting with you to discuss the elements of the EIR that Caltrans will use for our subsequent environmental compliance.

An encroachment permit will be required for any work within the Caltrans' R/W prior to construction. As part of the encroachment permit process, the applicant must provide approved final environmental documents for this project, corresponding technical studies, and necessary regulatory and resource agency permits. Specifically, CEQA determination or exemption. The supporting documents must address all environmental impacts within the Caltrans' R/W and address any impacts from avoidance and/or mitigation measures.

We recommend that this project specifically identifies and assesses potential impacts caused by the project or impacts from mitigation efforts that occur within Caltrans' R/W that includes impacts to the natural environment, infrastructure including but not limited to highways, roadways, structures, intelligent transportation systems elements, on-ramps and off-ramps, and appurtenant features including but not limited to lighting, signage, drainage, guardrail, slopes and landscaping. Caltrans is interested in any additional mitigation measures identified for the project's draft Environmental Document.

## **Broadband**

Caltrans recognizes that teleworking and remote learning lessen the impacts of traffic on our roadways and surrounding communities. This reduces the amount of VMT and decreases the amount of greenhouse gas (GHG) emissions and other pollutants. The availability of affordable and reliable, high speed broadband is a key component in supporting travel demand management and reaching the state's transportation and climate action goals.

## **Right-of-Way**

- Per Business and Profession Code 8771, perpetuation of survey monuments by a licensed land surveyor is required, if they are being destroyed by any construction.
- Any work performed within Caltrans' R/W will require discretionary review and approval by Caltrans and an encroachment permit will be required for any work within the Caltrans' R/W prior to construction.

Additional information regarding encroachment permits may be obtained by contacting the Caltrans Permits Office at (619) 688-6158 or emailing [D11.Permits@dot.ca.gov](mailto:D11.Permits@dot.ca.gov) or by visiting the website at <https://dot.ca.gov/programs/traffic-operations/ep>. Early coordination with Caltrans is strongly advised for all encroachment permits.

If you have any questions or concerns, please contact Kimberly Dodson, LDR Coordinator, at (619) 985-1587 or by e-mail sent to [Kimberly.Dodson@dot.ca.gov](mailto:Kimberly.Dodson@dot.ca.gov).

Sincerely,

*Maurice A. Eaton*

MAURICE EATON  
Branch Chief  
Local Development Review

810 Mission Avenue  
Oceanside, CA 92054  
(760) 966-6500  
(760) 967-2001 (fax)  
GoNCTD.com

March 16, 2022

Ms. Patty Anders  
Planning Consultant  
City of Oceanside  
300 North Coast Highway  
Oceanside, CA 92054  
Sent Via Electronic Mail: panders@oceansideca.org

Re: NCTD Response – Oceanside Modera Melrose Project

Dear Ms. Anders:

The North County Transit District (NCTD) received a notice on March 2, 2022 regarding a Notice of Preparation for a development near our transit services and NCTD-owned parcels. Thank you for the opportunity to review the Modera Melrose Project, located at the southeast corner of Melrose Drive and Bobier Drive (which becomes Oceanside Blvd).

Upon review of the notice, NCTD has determined the following:

**Services**

- The BREEZE Route 318 is the nearest impacted route due to construction for this development. NCTD requests that at least two (2) weeks prior to starting work, the City or its approved contractor, notify NCTD via e-mail at [detours@nctd.org](mailto:detours@nctd.org) so that we may send a supervisor to meet with your construction crew to determine if your traffic control methods affect our stops.
- There are no bus stops on the project site that would be impacted. Due to the proximity of existing bus stops at the Melrose SPRINTER station, NCTD will not request the installation of a new bus stop at this time.

**Design**

- NCTD highly recommends that the project site design allow for sufficient ADA paths for connecting pedestrians from within your future development to access nearby bus stops, sidewalks, crosswalks, and especially the adjacent SPRINTER station. To make your development pedestrian and bike friendly,

NCTD highly encourages you to provide shading from trees or structures, lighting, bike racks, and seating.

- As described in NCTD’s Bus Stop Development Handbook (2018), new developments should be designed to provide clear and direct access to bus stops (existing or new), and should emphasize pedestrian access, activity, and safety.
  - Gated or walled developments should provide openings through walls to minimize the walking distance and provide a more direct route to bus stops.
  - Developments with parking lots should be designed with clear pedestrian walkways.
  - Distinct walkway networks should be provided where bus stops and/or transit centers can be linked with building entrances.
  - Entrances to buildings should face the street with pedestrian access located close to the nearest bus stop.
- Below is a sample of Guidelines for design supported by NCTD, as found in our Bus Stop Development Handbook (2018).

**Key Transit Supportive Design and Development Guidelines Supported by NCTD**

- |  |
|--|
| <ul style="list-style-type: none"><li>• Orient developments towards the street, with parking located to the rear of buildings rather than along the street frontage.</li></ul>   |
| <ul style="list-style-type: none"><li>• Building design and circulation plans should minimize the need for parking and increase the opportunity for transit and active transportation.</li></ul>   |
| <ul style="list-style-type: none"><li>• Bus stop and station elements should be incorporated into the design, in addition to other public spaces like walkways, bicycle paths, and street furniture.</li></ul>   |
| <ul style="list-style-type: none"><li>• Emphasize compatible and compact land uses that enable convenient access to and from bus routes, and that are designed to provide connections to a variety of uses (i.e., residential, employment, educational, and commercial).</li></ul> |
| <ul style="list-style-type: none"><li>• Minimize walk distances through developments to bus stops, especially those with walls or gates, so that transit is accessible to most patrons or residents.</li></ul>   |

- Enhanced transit access will help fulfill City climate action goals, especially as this project site is within a regional Smart Growth Opportunity Area. The City of Oceanside’s Climate Action Plan outlines measures to reduce emissions and increase opportunities for smart growth initiatives by “*furthering automotive alternatives—including options for biking, walking, and public transit*” (pg. 3-23). The “*community center centered within 1/4-mile of*

*the intersection of Oceanside Boulevard and Melrose Drive*” is identified as a potential SANDAG Smart Growth Opportunity Area (SGOA) (pg. 3-25) and Oceanside Boulevard is identified as a key “*transit-served commercial corridor*” (pg. ES-3). Preserving transit access at this site will help fulfill the purpose of these existing goals.

**Property & Safety**

- This project site is within an NCTD-adjacent parcel. Any construction activities that occur in or near the NCTD right of way must be reviewed and permitted by NCTD. Please visit <https://gonctd.com/about-nctd/accountability/working-around-the-rails> or contact [ROW@nctd.org](mailto:ROW@nctd.org) for more information.

Thank you again for allowing NCTD to review and comment on this project. Should you have any questions related to this review, feel free to contact me at (760) 966-6683 or via e-mail at [kpersons@nctd.org](mailto:kpersons@nctd.org).

Sincerely,



Katie Persons  
Director of Service Planning

cc: Sarah Bottom, Manager of Real Estate, NCTD  
Mary Balderrama, Transit Planner, NCTD



1391 Engineer Street • Vista, California 92081-8840  
Phone (760) 597-3100 • Fax: (760) 598-8757  
www.vidwater.org

**Board of Directors**

Marty Miller, *President*  
Paul E. Dorey  
Jo MacKenzie  
Patrick H. Sanchez  
Richard L. Vásquez

**Administrative Staff**

Brett L. Hodgkiss  
*General Manager*  
Lisa R. Soto  
*Board Secretary*  
Elizabeth A. Mitchell  
*General Counsel*

March 30, 2022

Development Services Department  
Attn: Patty Anders, Planning Consultant  
300 North Coast Highway  
Oceanside, CA 92054

Re: Modera Melrose Project Notice of Preparation of an Environmental Impact Report

Dear Ms. Anders:

Thank you for the opportunity to comment on the Notice of Preparation of an Environmental Impact Report for the above-mentioned project. The Modera Melrose Project would involve the construction of 323 multi-family residential units on approximately 7.4 acres of vacant land (APNs 161-030-23 and 24). Approximately 2,365 square feet of commercial space, 1,746 square feet of office space, open space and amenity areas will also be included in the building footprint.

The Vista Irrigation District (District) understands that water service for the project will be provided by the City of Oceanside for this project. However, the District does have a reserved easement within the area that overlaps the project site (see enclosed). The project applicant has inquired about quitclaiming this easement since the District would not be the water purveyor for the development. The District is currently evaluating if this easement should be considered a District asset with appropriate value. Until this evaluation is completed, the District intends to retain its easement rights on this property.

Should you have any questions, please do not hesitate to contact me at (760) 597-3100.

Sincerely,

*Robert Scholl*  
Robert Scholl, P.E.  
Engineering Services Manager  
VISTA IRRIGATION DISTRICT

OR Book 2571  
Page 346

AFFIX U.S.I.R. STAMPS: \$

VISTA IRRIGATION DISTRICT, a quasi-municipal corporation, a corporation, of the City of San Diego, County of San Diego, State of California, For and in consideration of the sum of TEN AND 00/100 DOLLARS, DOES HEREBY GRANT TO EARL RICHARDSON, a single man, ALL THAT REAL PROPERTY situated in the County of San Diego, State of California, bounded and described as follows:

PARCEL 1.

That portion of the Northwest Quarter of Section 18, Township 11 South, Range 3 West, S.B.E. & M., according to United States Government Survey approved December 14, 1885, described as follows:

Beginning at the Northwest corner of Lot 1 (NW $\frac{1}{4}$  of NW $\frac{1}{4}$ ) of said Section 18 as monumented on the ground and shown on licensed Survey Map No. 369 records of said San Diego County, thence South 89°07'40" East along the North line of said Lot 1 a distance of 1655.54 feet to the Northwest corner of the parcel of land described in deed to William Schreider, re-

corded May 10, 1935 in Book 409, Page 9 of Official Records in the office of the County Recorder of said San Diego County; thence South 0°03'40" East along the westerly line of said Schreiders land a distance of 665.48 feet to the Southwest corner thereof; thence South 89°10'55" East along the Southerly line of Schreiders land 100 feet to the East line of said

lot 1; thence South along the East line of said Lot 1 to the Southeast corner thereof, said point being also the Northeast corner of Lot 2 (SW $\frac{1}{4}$  of NW $\frac{1}{4}$ ) of said Section 18 as shown on Licensed Survey No. 369; thence North 89°14'10" West along the dividing line between Lots 1 and 2 a distance of 895.33 feet, more or less, to the Northwest corner of the par-

cel of land described in deed to Tim Donahoe, recorded March 30, 1931, in Book 1865, Page 474 of Deeds in the office of the County Recorder of said San Diego County; thence South 0°06' East along the West line of said Donahoe's land to an intersection with the center line of that certain easement granted to the County of San Diego by Cave J. Gouts and recorded

August 9, 1934 in Book 308, page 444 of Official Records; thence along the center line of said easement in a westerly direction to the West line of said Section 18; thence North along the West line of said Section to the point of beginning.

Parcel 2.

Lot 5 (SW $\frac{1}{4}$  of NW $\frac{1}{4}$ ) Except Atchison, Topoka & Santa Fe Railroad Right of Way

South 1/2 of Lot 6 (SE $\frac{1}{4}$  of SW $\frac{1}{4}$ ) Except Atchison, Topeka & Santa Fe Railroad Right of Way.

Northwest 1/4 of Lot 6 (SE $\frac{1}{4}$  of SW $\frac{1}{4}$ ) EXCEPT East 70 feet.

All in Section 13, Township 11 South, Range 4 West, according to United States Government Survey approved -

SUBJECT TO:

1. Reserving unto the Vista Irrigation District the right of ingress and egress at all times to, over and across the above described property for the purpose of constructing, maintaining, operating, repairing and rebuilding or inspecting all pipe lines and necessary appurtenances and measuring devices.
2. All other conditions, restrictions, reservations and easements of record.
3. Reserving an easement over the West 20 feet of the South 1/2 of Lot 5 (SW $\frac{1}{4}$  of NW $\frac{1}{4}$ ) of Section 13, Township 11 South, Range 4 West for road purposes, with the right to dedicate the same to public use.

WITNESSETH: That said corporation has caused this deed to be signed by its

President and Secretary and its corporate seal to be affixed hereto this 15th day of October, 1943.

Vista Irrigation District,  
By James W. Sutton, President  
By Chas. H. Mull, Secretary

VISTA IRRIGATION  
DISTRICT SAN DIEGO  
COUNTY, CALIF.  
ORGANIZED SEPTEMBER  
1923

STATE OF CALIFORNIA, )  
County of San Diego, ) ss. On this 15th day of October, 1943, before me, Chas H. Mull, Jr., a Notary Public in and for said County, personally appeared James W. Sutton known to me to be President, and Chas. H. Mull known to me to be the Secretary of the corporation that executed the within instrument, known to me to be the persons who executed the within instrument on behalf of the corporation therein named, and acknowledged to me that such corporation executed the same.

Chas H. Mull Jr.  
Notary Public in and for said County and State.  
My Commission Expires April 2, 1946



Recorded at request of UNION TITLE INSURANCE & TRUST CO  
Nov 16 1943 9 A.M.  
1.40-10  
73271

ROGER N. HOWE, County Recorder  
By Deputy H. Zervas

\*\*\*\*\*

**From:** Juan Ochoa <[jochoa@pechanga-nsn.gov](mailto:jochoa@pechanga-nsn.gov)>

**Sent:** Tuesday, March 15, 2022 9:07 AM

**To:** Patricia Anders <[PAnders@oceansideca.org](mailto:PAnders@oceansideca.org)>

**Cc:** Andrea Fernandez <[afernandez@pechanga-nsn.gov](mailto:afernandez@pechanga-nsn.gov)>; Ebru Ozdil <[eozdil@pechanga-nsn.gov](mailto:eozdil@pechanga-nsn.gov)>; Molly Earp <[mearp@pechanga-nsn.gov](mailto:mearp@pechanga-nsn.gov)>

**Subject:** Pechanga Tribe AB52 Comments on Modera Melrose Project

**Warning: External Source**

Dear Patty Anders,

This letter is written on behalf of the Pechanga Band of Indians (hereinafter, "the Tribe") a federally recognized Indian tribe and sovereign government in response to the Notice of Preparation (NOP) notice provided by the City of Oceanside March 1, 2022 and received at our office March 8, 2022. The Tribe has not received a notice for consultation under AB 52 and is submitting the request for consultation at this time. In addition, the Tribe will provide direct comments to the NOP in a separate email.

This email serves as the Tribe's formal request to begin consultation under AB 52 for this Project. Per AB 52, we intend to assist the City in determining the type of environmental document that should be prepared for this Project (i.e. EIR, MND, ND); with identifying potential tribal cultural resources (TCRs); determining whether potential substantial adverse effects will occur to them; and to develop appropriate preservation, avoidance and/or mitigation measures, as appropriate. CEQA, as amended by AB 52, requires the City to avoid damaging effects to the significance of a tribal cultural resource. As such, the preferred TCR mitigation is complete avoidance and the Tribe requests that all efforts to preserve sensitive TCRs be made as early in the development process as possible.

Please add the Tribe to your distribution list(s) for public notices and circulation of all documents, including environmental review documents, archaeological reports, development plans, conceptual grading plans (if available), and all other applicable documents pertaining to this Project. The Tribe further requests to be directly notified of all public hearings and scheduled approvals concerning this Project, and that these comments be incorporated into the record of approval for this Project.

The Pechanga Tribe asserts that the Undertaking is a part of 'Atáaxum (Luiseño) territory, and therefore the Tribe's aboriginal territory as evidenced by the existence of cultural features associated with religious practice and an extensive artifact record in the vicinity of the Project. This culturally sensitive area is affiliated with the Pechanga Band of Luiseño Indians because of the Tribe's cultural ties to this area as well as our extensive history with the City and other projects within the area.

As you know, the AB 52 consultation process is ongoing and continues until appropriate mitigation has been agreed upon for the TCRs that may be impacted by the Project. As such, under both AB 52 and CEQA, we look forward to working closely with the City on ensuring that a full, comprehensive environmental review of the Project's impacts is completed.

In addition to those rights granted to the Tribe under AB 52, the Tribe reserves the right to fully participate in the environmental review process, as well as to provide further comment on the Project's impacts to cultural resources and potential mitigation for such impacts.

The Pechanga Tribe looks forward to working together with the City of Oceanside in protecting the invaluable Pechanga cultural resources found in the Project area. The formal contact person for this Project will be Ebru Ozdil. Please contact her at 951-770-6313 or at [eozdil@pechanga-nsn.gov](mailto:eozdil@pechanga-nsn.gov) within 30 days of receiving this consultation request so that we can begin the consultation process. Thank you.

Juan Ochoa, MLIS  
Assistant Tribal Historic Preservation Officer  
Pechanga Cultural Resources Department  
P.O. Box 2183  
Temecula, CA 92593  
Office:(951)-770-6308  
[jochoa@pechanga-nsn.gov](mailto:jochoa@pechanga-nsn.gov)

**CONFIDENTIALITY NOTE:** *“This message and any documents or files attached to it contains confidential information and may be legally privileged. Recipients should not file copies of this message and/or attachments with publicly accessible records. If you are not the intended recipient or authorized agent for the intended recipient, you have received this message and attachments in error, and any review, dissemination, or reproduction is strictly prohibited. If you are not the intended recipient, please immediately notify us by reply email or by telephone at 951-770-6308, and destroy the original transmission and its attachments without reading them or saving them.”*

## SAN LUIS REY BAND OF MISSION INDIANS

*1889 Sunset Drive • Vista, California 92081  
760-724-8505 • FAX 760-724-2172  
www.slrmissionindians.org*

March 23, 2022

Patty Anders  
Planning Consultant  
Development Services Dept.  
City of Oceanside  
300 North Coast Highway  
Oceanside, CA 92054

**VIA ELECTRONIC MAIL**  
**panders@oceansideca.org**

**RE: SLR RESPONSE REGARDING THE NOTICE OF PREPARATION OF A  
SUPPLMENTAL ENVIRONMENTAL IMPACT REPORT FOR THE  
MODERA MELROSE PROJECT (APNS 161-030-23)**

Dear Ms. Anders:

We, the San Luis Rey Band of Mission Indians (“Tribe”) have received and reviewed the City of Oceanside’s Notice of Preparation (“NOP”) of a Supplemental Environmental Impact Report (“SEIR”) for the Modera Melrose Project Dated, March 1, 2022 and inquiry whether the Tribe has any knowledge of tribal cultural resources or sacred places that may be impacted by the proposed Project. The Tribe concurs with City’s determination that CEQA Guidelines Section 15163 applies and that an SEIR should be prepared to evaluate whether new significant effects would result from implementation of the Project.

Our Tribe is aware of a multitude of tribal cultural resources, including traditional cultural landscapes and sacred sites, within the Project impact area that may be potentially significantly impacted. The Tribe strongly urges caution in assessing the land encompassing the Project for development and zoning purposes, as well as incorporating the presence of a Luiseño Native American monitor during all ground disturbing activities (including any geotechnical and/or exploratory excavations) and tribal cultural resource assessment surveys.

The Tribe has enjoyed a mutually respectful relationship with the City over the years and would appreciate an opportunity to continue to discuss this Project’s potential negative impact on our Luiseño cultural resources through confidential, government to government consultation as provided for by AB 52.

We appreciate the opportunity to share with the City of Oceanside regarding this Project and thank you for your assistance in protecting our invaluable Luiseño Native American cultural resources.

Sincerely,

Cami Mojado  
Cultural Resource Manager  
San Luis Rey Band of Mission Indians

RECEIVED

MAR 07 2022

NEIGHBORHOOD SERVICES  
HOUSING DIVISION

Development Services Department  
Attn: Patty Anders, Planning Consultant  
300 North Coast Highway  
Oceanside, CA 92054  
(760)435-2958

March 5, 2022

Dear Ms. Anders,

I am writing regarding a notice of preparation I received detailing the Modera Melrose Project (APNs 161-030-23 and 161-030-24) and an Environmental Impact Report in preparation thereof. As a current homeowner living in the immediate vicinity of this anticipated project, I am vehemently opposed to this project for the following reasons:

- 1) Traffic at the intersection of Oceanside Blvd. and Melrose Dr. is already dense. During morning rush hour, lines of cars gridlock at this intersection, back up down W. Bobier Dr., and gridlock again at the intersection of W. Bobier Dr. and Sports Park Way. The proposed project would add a 323-unit apartment complex with a single entrance at exactly this intersection, dramatically compounding this problem. Of course, this would also compound associated greenhouse gas emissions, traffic safety concerns, and noise pollution in the area.
- 2) As the intersection of Oceanside Blvd. and Melrose Dr. houses a station for the Sprinter with associated public parking, the increase in traffic would discourage Sprinter ridership due to challenges of reaching the Sprinter station in a timely fashion by car. This would further compound the environmental impact.
- 3) The Vista Sports Park, directly down Sports Park Way from the proposed complex, is currently a popular, well-maintained, clean, family environment that encourages healthy extracurricular activities among young people in our community. Bringing stifling traffic to the single entrance to the Sports Park will dramatically decrease accessibility to this youth-focused community park. All of these factors may decrease healthy use of the Sports Park and, absenting that, may encourage less-desirable activities in the area.
- 4) As the Sports Park connects with the Santa Fe Trail system and the historic Rancho Guajome Adobe, discouraging healthy family use of the Sports Park also invites less desirable activity into the adjacent trails and around the Adobe.
- 5) The Laurel Estates complex on Sports Park Way and the Melrose Heights complex currently in construction are luxury homes, mostly inhabited by homeowners who contribute significantly to the local economy. Addition of a dense low-income rental apartment complex immediate adjacent to these homes would decrease property values throughout the area. This would encourage current and prospective homeowners to exit the area and the local economy.

- 6) Several other areas of Vista and Oceanside are more suitable for this project and the demographic it is intended to house. Placing it at this site would damage the area both economically and environmentally.
- 7) A more suitable project for this site would be a small, higher-end retail complex with associated landscaping. A project of this scope would have several advantages:
  - a. It would improve the area's overall walkability drastically by providing walkable restaurants and shopping for local residents, including existing homeowners of the Laurel Estates complex, existing residents of the Skye apartments, the incoming homeowners of the Melrose Heights complex, and patrons of the Sports Park.
  - b. It would improve the visual appeal of this key intersection between Vista and Oceanside, thus drawing visitors to the area and stimulating the local economy.
  - c. It would encourage Sprinter ridership due to easy accessibility from the existing Sprinter station.
  - d. It would provide an economic and environmental rationale to complete the extension of the bike path on Melrose Dr., which currently stops and starts within a half mile along the presently empty site. Thus, it could offer a walkable and bikeable connection with the newly-renovated downtown Vista area as well.

Thank you for considering my opinion on this matter. If there is more I can do to support an alternative development plan for this site, please don't hesitate to contact me.

Best regards,



Kristen Qattan, Ph.D.  
529 Adobe Estates Dr  
Vista, CA 92083  
(619)888-1559

March 14, 2022

Patty Anders, Planning Consultant

City of Oceanside

Attn: Patty Anders

Response to: NOTICE OF PREPARATION: MODERA MELROSE PROJECT

I am a resident of the Laurel Pointe development in Vista. My neighborhood uses Sports Park Way for egress and ingress. This road is always impacted for travel. The Skye Apartment complex, which borders Sports Park Way, has limited parking for its residents. They all park along both sides of the afore-mentioned road, which makes it difficult to navigate. Also, there is insufficient parking at the sports park. On game days, Sports Park Way is congested and heavily traveled. Many going to the park also use Sports Park Way for parking.

The new Melrose Heights development is nearing completion on Sports Park Way. I'm sure the residents of these new apartments and townhouses will need additional parking. Where will they park? Sports Park Way, of course!

The construction of the Modera Melrose Project will only add to the parking and congestion problem on Sports Park Way. Invariably, any overflow parking from the project will be across the street on Sports Park Way. Too many housing units are being situated in a location that cannot support the need for parking. The developers have not considered the effect on the surrounding neighborhoods.

In addition, the traffic situation at the Bobier/Melrose/Oceanside Blvd intersection is a nightmare. The increase in traffic volume the past few years is obvious. When all three of the developments are complete, traffic flow will be a major concern. Throw in the train crossing situation on Melrose, and it's bordering on untenable.

Please consider the number of units to be built at the Modera site. Quality of life is important to all citizens.

Sincerely,



M C Watt

Concerned taxpayer

**From:** purline <[purline10@gmail.com](mailto:purline10@gmail.com)>  
**Sent:** Wednesday, March 23, 2022 1:28 PM  
**To:** Patricia Anders <[PAnders@oceansideca.org](mailto:PAnders@oceansideca.org)>  
**Subject:** Comments from Modera Melrose EIR scoping meeting

**Warning: External Source**

---

Hello Patty,

Thank you for attending the meeting and reaching out to us about the upcoming Modera Melrose apartment project. This housing will be a welcome addition to our community. There are a few things that I would like to see addressed in the EIR that can help this project work better and minimize impact without creating undue challenges to the success of this project.

1. Add pedestrian access to the apartment complex on the west side of the development to encourage use of the nearby Sprinter station. The proposed design has tenants walk east to Sports Park Way in order to exit the community, then reverse course along Oceanside Blvd going west to get to the Sprinter station. This could easily add 10 minutes to the trip vs. exiting on the west side of the complex nearest to the station, reducing use of transit.
2. Add physical protection to the existing bike path on the south side of Oceanside Blvd. Please see the attached photo for an example of one type of this. though there are many similar options. This will tie in nicely to the existing bike path along Melrose on the west side of the project and offer much needed protection for bikers riding alongside 50 mph traffic on Oceanside Blvd. and those drivers turning right from Melrose who frequently veer into the bike lane. Similar to the first item, this will serve to encourage residents to use transit options that reduce the environmental and traffic impact on the community.
3. Include adequate resources for residents who own or are considering the purchase of an electric vehicle. From my understanding of Oceanside guidelines, 7.5% of the parking spots at Modera Melrose will have charging stations. In 2021, electric vehicles were [over 12% of new vehicle registrations in California](#) and this number is expected to increase significantly in the upcoming years. Additionally, sales of new gasoline powered vehicles will end by 2035 and substantially be replaced by electric vehicles. The number of parking spots with charging infrastructure seems insufficient to meet long term goals and will make adoption of zero emission vehicles less attractive to tenants.

Thank you for your attention to this matter.

Edward Richardson



1.

<https://www.gov.ca.gov/2022/02/25/california-leads-the-nations-zev-market-surpassing-1-million-electric-vehicles-sold/>



## San Diego County Archaeological Society, Inc.

Environmental Review Committee

30 March 2022

To: Ms. Patty Anders, Planning Consultant  
Development Services Department  
City of Oceanside  
300 North Coast Highway  
Oceanside, California 92054

Subject: Notice of Preparation of a Draft Environmental Impact Report  
Modera Melrose Project  
D21-00011, DB21-00005


Dear Ms. Anders:

Thank you for the Notice of Preparation for the subject project, which was received by this Society earlier this month.

We are pleased to note the inclusion of cultural resources in the list of subject areas to be addressed in the DEIR and look forward to reviewing it during the upcoming public comment period. To that end, please include us in notification of the public review of the DEIR and ensure availability of a copy of the cultural resources technical report(s).

SDCAS appreciates being included in the environmental review process for this project.

Sincerely,

  
James W. Royle, Jr., Chairperson  
Environmental Review Committee

cc: SDCAS President  
File

P: (626) 381-9248  
F: (626) 389-5414  
E: [info@mitschsailaw.com](mailto:info@mitschsailaw.com)



**Mitchell M. Tsai**  
Attorney At Law

139 South Hudson Avenue  
Suite 200  
Pasadena, California 91101

---

**VIA E-MAIL ONLY**

May 26, 2022

Patty Anders, Planning Consultant  
City of Oceanside  
300 North Coast Highway  
Oceanside, CA 92054  
Em: [panders@oceansideca.org](mailto:panders@oceansideca.org)

Dr. Zeb Navarro, Ed.D., City Clerk  
City of Oceanside  
300 North Coast Highway  
Oceanside, CA 92054  
Em: [cityclerk@oceansideca.org](mailto:cityclerk@oceansideca.org)

**RE: City of Oceanside's Modera Melrose Project SCH# 2022030032**

Dear Patty Anders and Zeb Navarro,

On behalf of the Southwest Regional Council of Carpenters (“**SWRCC**” or “**Southwest Carpenters**”), my Office is submitting these comments on the City of Oceanside’s (“**City**”) Notice of Preparation of a Draft Environmental Impact Report (“**NOP**”) for the Modera Melrose Project (SCH#: 2022030032 (“**Project**”).

The Southwest Carpenters is a labor union representing more than 50,000 union carpenters in six states, including California, and has a strong interest in well-ordered land use planning, addressing the environmental impacts of development projects and equitable economic development.

Individual members of the Southwest live, work and recreate in the area and surrounding communities and would be directly affected by the Project’s environmental impacts.

SWRCC expressly reserve the right to supplement these comments at or prior to hearings on the Project, and at any later hearings and proceedings related to this Project. Cal. Gov. Code § 65009(b); Cal. Pub. Res. Code § 21177(a); *Bakersfield Citizens*

*for Local Control v. Bakersfield* (2004) 124 Cal. App. 4th 1184, 1199-1203; see *Galante Vineyards v. Monterey Water Dist.* (1997) 60 Cal. App. 4th 1109, 1121.

SWRCC incorporate by reference all comments raising issues regarding the environmental impact report (“**EIR**”) submitted prior to certification of the EIR for the Project. *Citizens for Clean Energy v City of Woodland* (2014) 225 Cal. App. 4th 173, 191 (finding that any party who has objected to the Project’s environmental documentation may assert any issue timely raised by other parties).

Moreover, SWRCC request that the Lead Agency provide notice for any and all notices referring or related to the Project issued under the California Environmental Quality Act (“**CEQA**”), Cal Public Resources Code (“**PRC**”) § 21000 *et seq*, and the California Planning and Zoning Law (“**Planning and Zoning Law**”), Cal. Gov’t Code §§ 65000–65010. California Public Resources Code Sections 21092.2, and 21167(f) and Government Code Section 65092 require agencies to mail such notices to any person who has filed a written request for them with the clerk of the agency’s governing body.

The City should require community benefits such as requiring local hire and use of a skilled and trained workforce to build the Project. The City should require the use of workers who have graduated from a Joint Labor Management apprenticeship training program approved by the State of California, or have at least as many hours of on-the-job experience in the applicable craft which would be required to graduate from such a state approved apprenticeship training program or who are registered apprentices in an apprenticeship training program approved by the State of California.

Community benefits such as local hire and skilled and trained workforce requirements can also be helpful to reduce environmental impacts and improve the positive economic impact of the Project. Local hire provisions requiring that a certain percentage of workers reside within 10 miles or less of the Project Site can reduce the length of vendor trips, reduce greenhouse gas emissions and providing localized economic benefits. As environmental consultants Matt Hagemann and Paul E. Rosenfeld note:

[A]ny local hire requirement that results in a decreased worker trip length from the default value has the potential to result in a reduction of construction-related GHG emissions, though the significance of the reduction would vary based on the location and urbanization level of the project site.

March 8, 2021 SWAPE Letter to Mitchell M. Tsai re Local Hire Requirements and Considerations for Greenhouse Gas Modeling.

Skilled and trained workforce requirements promote the development of skilled trades that yield sustainable economic development. As the California Workforce Development Board and the UC Berkeley Center for Labor Research and Education concluded:

. . . labor should be considered an investment rather than a cost – and investments in growing, diversifying, and upskilling California’s workforce can positively affect returns on climate mitigation efforts. In other words, well trained workers are key to delivering emissions reductions and moving California closer to its climate targets.<sup>1</sup>

Recently, on May 7, 2021, the South Coast Air Quality Management District found that that the “[u]se of a local state-certified apprenticeship program or a skilled and trained workforce with a local hire component” can result in air pollutant reductions.<sup>2</sup>

Cities are increasingly adopting local skilled and trained workforce policies and requirements into general plans and municipal codes. For example, the City of Hayward 2040 General Plan requires the City to “promote local hiring . . . to help achieve a more positive jobs-housing balance, and reduce regional commuting, gas consumption, and greenhouse gas emissions.”<sup>3</sup>

In fact, the City of Hayward has gone as far as to adopt a Skilled Labor Force policy into its Downtown Specific Plan and municipal code, requiring developments in its Downtown area to requiring that the City “[c]ontribute to the stabilization of regional construction markets by spurring applicants of housing and nonresidential developments to require contractors to utilize apprentices from state-approved, joint

---

<sup>1</sup> California Workforce Development Board (2020) Putting California on the High Road: A Jobs and Climate Action Plan for 2030 at p. ii, *available at* <https://laborcenter.berkeley.edu/wp-content/uploads/2020/09/Putting-California-on-the-High-Road.pdf>

<sup>2</sup> South Coast Air Quality Management District (May 7, 2021) Certify Final Environmental Assessment and Adopt Proposed Rule 2305 – Warehouse Indirect Source Rule – Warehouse Actions and Investments to Reduce Emissions Program, and Proposed Rule 316 – Fees for Rule 2305, Submit Rule 2305 for Inclusion Into the SIP, and Approve Supporting Budget Actions, *available at* <http://www.aqmd.gov/docs/default-source/Agendas/Governing-Board/2021/2021-May7-027.pdf?sfvrsn=10>

<sup>3</sup> City of Hayward (2014) Hayward 2040 General Plan Policy Document at p. 3-99, *available at* [https://www.hayward-ca.gov/sites/default/files/documents/General\\_Plan\\_FINAL.pdf](https://www.hayward-ca.gov/sites/default/files/documents/General_Plan_FINAL.pdf).

labor-management training programs, . . .”<sup>4</sup> In addition, the City of Hayward requires all projects 30,000 square feet or larger to “utilize apprentices from state-approved, joint labor-management training programs.”<sup>5</sup>

Locating jobs closer to residential areas can have significant environmental benefits. As the California Planning Roundtable noted in 2008:

People who live and work in the same jurisdiction would be more likely to take transit, walk, or bicycle to work than residents of less balanced communities and their vehicle trips would be shorter. Benefits would include potential reductions in both vehicle miles traveled and vehicle hours traveled.<sup>6</sup>

In addition, local hire mandates as well as skill training are critical facets of a strategy to reduce vehicle miles traveled. As planning experts Robert Cervero and Michael Duncan noted, simply placing jobs near housing stock is insufficient to achieve VMT reductions since the skill requirements of available local jobs must be matched to those held by local residents.<sup>7</sup> Some municipalities have tied local hire and skilled and trained workforce policies to local development permits to address transportation issues. As Cervero and Duncan note:

In nearly built-out Berkeley, CA, the approach to balancing jobs and housing is to create local jobs rather than to develop new housing.” The city’s First Source program encourages businesses to hire local residents, especially for entry- and intermediate-level jobs, and sponsors vocational training to ensure residents are employment-ready. While the program is voluntary, some 300 businesses have used it to date, placing more than 3,000 city residents in local jobs since it was launched in 1986. When

---

<sup>4</sup> City of Hayward (2019) Hayward Downtown Specific Plan at p. 5-24, *available at* <https://www.hayward-ca.gov/sites/default/files/Hayward%20Downtown%20Specific%20Plan.pdf>.

<sup>5</sup> City of Hayward Municipal Code, Chapter 10, § 28.5.3.020(C).

<sup>6</sup> California Planning Roundtable (2008) Deconstructing Jobs-Housing Balance at p. 6, *available at* <https://cproundtable.org/static/media/uploads/publications/cpr-jobs-housing.pdf>

<sup>7</sup> Cervero, Robert and Duncan, Michael (2006) Which Reduces Vehicle Travel More: Jobs-Housing Balance or Retail-Housing Mixing? *Journal of the American Planning Association* 72 (4), 475-490, 482, *available at* <http://reconnectingamerica.org/assets/Uploads/UTCT-825.pdf>.

needed, these carrots are matched by sticks, since the city is not shy about negotiating corporate participation in First Source as a condition of approval for development permits.

The City should consider utilizing skilled and trained workforce policies and requirements to benefit the local area economically and mitigate greenhouse gas, air quality and transportation impacts.

Also, the City should require the Project to be built to standards exceeding the current 2019 California Green Building Code and 2020 County of Los Angeles Green Building Standards Code to mitigate the Project’s environmental impacts and to advance progress towards the State of California’s environmental goals.

## I. **THE CALIFORNIA ENVIRONMENTAL QUALITY ACT**

### A. Background Concerning the California Environmental Quality Act

CEQA has two basic purposes. First, CEQA is designed to inform decision makers and the public about the potential, significant environmental effects of a project. CEQA Guidelines § 15002(a)(1). “Its purpose is to inform the public and its responsible officials of the environmental consequences of their decisions *before* they are made. Thus, the EIR ‘protects not only the environment but also informed self-government.’ [Citation.]” *Citizens of Goleta Valley v. Board of Supervisors* (1990) 52 Cal. 3d 553, 564. The EIR has been described as “an environmental ‘alarm bell’ whose purpose it is to alert the public and its responsible officials to environmental changes before they have reached ecological points of no return.” *Berkeley Keep Jets Over the Bay v. Bd. of Port Comm’rs.* (2001) 91 Cal. App. 4th 1344, 1354 (“*Berkeley Jets*”); *County of Inyo v. Yorty* (1973) 32 Cal. App. 3d 795, 810.

Second, CEQA directs public agencies to avoid or reduce environmental damage when possible by requiring alternatives or mitigation measures. CEQA Guidelines § 15002(a)(2) and (3). *See also, Berkeley Jets*, 91 Cal. App. 4th 1344, 1354; *Citizens of Goleta Valley v. Board of Supervisors* (1990) 52 Cal. 3d 553; *Laurel Heights Improvement Ass’n v. Regents of the University of California* (1988) 47 Cal. 3d 376, 400. The EIR serves to provide public agencies and the public in general with information about the effect that a proposed project is likely to have on the environment and to “identify ways that environmental damage can be avoided or significantly reduced.” CEQA Guidelines § 15002(a)(2). If the project has a significant effect on the environment, the agency may approve the project only upon finding that it has “eliminated or substantially lessened

all significant effects on the environment where feasible” and that any unavoidable significant effects on the environment are “acceptable due to overriding concerns” specified in CEQA section 21081. CEQA Guidelines § 15092(b)(2)(A–B).

While the courts review an EIR using an “abuse of discretion” standard, “the reviewing court is not to ‘uncritically rely on every study or analysis presented by a project proponent in support of its position.’ A ‘clearly inadequate or unsupported study is entitled to no judicial deference.’” *Berkeley Jets*, 91 Cal. App. 4th 1344, 1355 (emphasis added) (quoting *Laurel Heights*, 47 Cal. 3d at 391, 409 fn. 12). Drawing this line and determining whether the EIR complies with CEQA’s information disclosure requirements presents a question of law subject to independent review by the courts. (*Sierra Club v. Cnty. of Fresno* (2018) 6 Cal. 5th 502, 515; *Madera Oversight Coalition, Inc. v. County of Madera* (2011) 199 Cal. App. 4th 48, 102, 131.) As the court stated in *Berkeley Jets*, 91 Cal. App. 4th at 1355:

A prejudicial abuse of discretion occurs “if the failure to include relevant information precludes informed decision-making and informed public participation, thereby thwarting the statutory goals of the EIR process.

The preparation and circulation of an EIR is more than a set of technical hurdles for agencies and developers to overcome. The EIR’s function is to ensure that government officials who decide to build or approve a project do so with a full understanding of the environmental consequences and, equally important, that the public is assured those consequences have been considered. For the EIR to serve these goals it must present information so that the foreseeable impacts of pursuing the project can be understood and weighed, and the public must be given an adequate opportunity to comment on that presentation before the decision to go forward is made. *Communities for a Better Environment v. Richmond* (2010) 184 Cal. App. 4th 70, 80 (quoting *Vineyard Area Citizens for Responsible Growth, Inc. v. City of Rancho Cordova* (2007) 40 Cal. 4th 412, 449–450).

B. Due to the COVID-19 Crisis, the District Must Adopt a Mandatory Finding of Significance that the Project May Cause a Substantial Adverse Effect on Human Beings and Mitigate COVID-19 Impacts

CEQA requires that an agency make a finding of significance when a Project may cause a significant adverse effect on human beings. PRC § 21083(b)(3); CEQA Guidelines § 15065(a)(4).

Public health risks related to construction work requires a mandatory finding of significance under CEQA. Construction work has been defined as a Lower to High-risk activity for COVID-19 spread by the Occupations Safety and Health Administration. Recently, several construction sites have been identified as sources of community spread of COVID-19.<sup>8</sup>

Southwest Carpenters recommend that the Lead Agency adopt additional CEQA mitigation measures to mitigate public health risks from the Project's construction activities. Southwest Carpenters requests that the Lead Agency require safe on-site construction work practices as well as training and certification for any construction workers on the Project Site.

In particular, based upon Southwest Carpenters' experience with safe construction site work practices, Southwest Carpenters recommends that the Lead Agency require that while construction activities are being conducted at the Project Site:

**Construction Site Design:**

- The Project Site will be limited to two controlled entry points.
- Entry points will have temperature screening technicians taking temperature readings when the entry point is open.
- The Temperature Screening Site Plan shows details regarding access to the Project Site and Project Site logistics for conducting temperature screening.
- A 48-hour advance notice will be provided to all trades prior to the first day of temperature screening.
- The perimeter fence directly adjacent to the entry points will be clearly marked indicating the appropriate 6-foot social distancing position for when you approach the screening area. Please reference the Apex temperature screening site map for additional details.

---

<sup>8</sup> Santa Clara County Public Health (June 12, 2020) COVID-19 CASES AT CONSTRUCTION SITES HIGHLIGHT NEED FOR CONTINUED VIGILANCE IN SECTORS THAT HAVE REOPENED, available at <https://www.sccgov.org/sites/covid19/Pages/press-release-06-12-2020-cases-at-construction-sites.aspx>.

- There will be clear signage posted at the project site directing you through temperature screening.
- Provide hand washing stations throughout the construction site.

**Testing Procedures:**

- The temperature screening being used are non-contact devices.
- Temperature readings will not be recorded.
- Personnel will be screened upon entering the testing center and should only take 1-2 seconds per individual.
- Hard hats, head coverings, sweat, dirt, sunscreen or any other cosmetics must be removed on the forehead before temperature screening.
- Anyone who refuses to submit to a temperature screening or does not answer the health screening questions will be refused access to the Project Site.
- Screening will be performed at both entrances from 5:30 am to 7:30 am.; main gate [ZONE 1] and personnel gate [ZONE 2]
- After 7:30 am only the main gate entrance [ZONE 1] will continue to be used for temperature testing for anybody gaining entry to the project site such as returning personnel, deliveries, and visitors.
- If the digital thermometer displays a temperature reading above 100.0 degrees Fahrenheit, a second reading will be taken to verify an accurate reading.
- If the second reading confirms an elevated temperature, DHS will instruct the individual that he/she will not be allowed to enter the Project Site. DHS will also instruct the individual to promptly notify his/her supervisor and his/her

human resources (HR) representative and provide them with a copy of Annex A.

### **Planning**

- Require the development of an Infectious Disease Preparedness and Response Plan that will include basic infection prevention measures (requiring the use of personal protection equipment), policies and procedures for prompt identification and isolation of sick individuals, social distancing (prohibiting gatherings of no more than 10 people including all-hands meetings and all-hands lunches) communication and training and workplace controls that meet standards that may be promulgated by the Center for Disease Control, Occupational Safety and Health Administration, Cal/OSHA, California Department of Public Health or applicable local public health agencies.<sup>9</sup>

The United Brotherhood of Carpenters and Carpenters International Training Fund has developed COVID-19 Training and Certification to ensure that Carpenter union members and apprentices conduct safe work practices. The Agency should require that all construction workers undergo COVID-19 Training and Certification before being allowed to conduct construction activities at the Project Site.

Southwest Carpenters has also developed a rigorous Infection Control Risk Assessment (“**ICRA**”) training program to ensure it delivers a workforce that understands how to identify and control infection risks by implementing protocols to protect themselves and all others during renovation and construction projects in healthcare environments.<sup>10</sup>

---

<sup>9</sup> *See also* The Center for Construction Research and Training, North America’s Building Trades Unions (April 27 2020) NABTU and CPWR COVID-19 Standards for U.S. Construction Sites, *available at* [https://www.cpwr.com/sites/default/files/NABTU\\_CPWR\\_Standards\\_COVID-19.pdf](https://www.cpwr.com/sites/default/files/NABTU_CPWR_Standards_COVID-19.pdf); Los Angeles County Department of Public Works (2020) Guidelines for Construction Sites During COVID-19 Pandemic, *available at* [https://dpw.lacounty.gov/building-and-safety/docs/pw\\_guidelines-construction-sites.pdf](https://dpw.lacounty.gov/building-and-safety/docs/pw_guidelines-construction-sites.pdf).


<sup>10</sup> For details concerning Southwest Carpenters’s ICRA training program, *see* <https://icrahealthcare.com/>.

ICRA protocols are intended to contain pathogens, control airflow, and protect patients during the construction, maintenance and renovation of healthcare facilities. ICRA protocols prevent cross contamination, minimizing the risk of secondary infections in patients at hospital facilities.

The City should require the Project to be built using a workforce trained in ICRA protocols.

If the City has any questions or concerns, feel free to contact my Office.

Sincerely,



Mitchell M. Tsai  
Attorneys for Southwest Regional  
Council of Carpenters

Attached:

March 8, 2021 SWAPE Letter to Mitchell M. Tsai re Local Hire Requirements and Considerations for Greenhouse Gas Modeling (Exhibit A);

Air Quality and GHG Expert Paul Rosenfeld CV (Exhibit B); and

Air Quality and GHG Expert Matt Hagemann CV (Exhibit C).

**EXHIBIT A**



Technical Consultation, Data Analysis and  
Litigation Support for the Environment

2656 29<sup>th</sup> Street, Suite 201  
Santa Monica, CA 90405

Matt Hagemann, P.G, C.Hg.  
(949) 887-9013  
[mhagemann@swape.com](mailto:mhagemann@swape.com)

Paul E. Rosenfeld, PhD  
(310) 795-2335  
[prosenfeld@swape.com](mailto:prosenfeld@swape.com)

March 8, 2021

Mitchell M. Tsai  
155 South El Molino, Suite 104  
Pasadena, CA 91101

**Subject: Local Hire Requirements and Considerations for Greenhouse Gas Modeling**

---

Dear Mr. Tsai,

Soil Water Air Protection Enterprise (“SWAPE”) is pleased to provide the following draft technical report explaining the significance of worker trips required for construction of land use development projects with respect to the estimation of greenhouse gas (“GHG”) emissions. The report will also discuss the potential for local hire requirements to reduce the length of worker trips, and consequently, reduced or mitigate the potential GHG impacts.

### Worker Trips and Greenhouse Gas Calculations

The California Emissions Estimator Model (“CalEEMod”) is a “statewide land use emissions computer model designed to provide a uniform platform for government agencies, land use planners, and environmental professionals to quantify potential criteria pollutant and greenhouse gas (GHG) emissions associated with both construction and operations from a variety of land use projects.”<sup>1</sup> CalEEMod quantifies construction-related emissions associated with land use projects resulting from off-road construction equipment; on-road mobile equipment associated with workers, vendors, and hauling; fugitive dust associated with grading, demolition, truck loading, and on-road vehicles traveling along paved and unpaved roads; and architectural coating activities; and paving.<sup>2</sup>

The number, length, and vehicle class of worker trips are utilized by CalEEMod to calculate emissions associated with the on-road vehicle trips required to transport workers to and from the Project site during construction.<sup>3</sup>

---

<sup>1</sup> “California Emissions Estimator Model.” CAPCOA, 2017, available at: <http://www.aqmd.gov/caleemod/home>.

<sup>2</sup> “California Emissions Estimator Model.” CAPCOA, 2017, available at: <http://www.aqmd.gov/caleemod/home>.

<sup>3</sup> “CalEEMod User’s Guide.” CAPCOA, November 2017, available at: [http://www.aqmd.gov/docs/default-source/caleemod/01\\_user-39-s-guide2016-3-2\\_15november2017.pdf?sfvrsn=4](http://www.aqmd.gov/docs/default-source/caleemod/01_user-39-s-guide2016-3-2_15november2017.pdf?sfvrsn=4), p. 34.

Specifically, the number and length of vehicle trips is utilized to estimate the vehicle miles travelled (“VMT”) associated with construction. Then, utilizing vehicle-class specific EMFAC 2014 emission factors, CalEEMod calculates the vehicle exhaust, evaporative, and dust emissions resulting from construction-related VMT, including personal vehicles for worker commuting.<sup>4</sup>

Specifically, in order to calculate VMT, CalEEMod multiplies the average daily trip rate by the average overall trip length (see excerpt below):

$$\text{“VMT}_d = \Sigma(\text{Average Daily Trip Rate}_i * \text{Average Overall Trip Length}_i)_n$$

Where:

$n$  = Number of land uses being modeled.”<sup>5</sup>

Furthermore, to calculate the on-road emissions associated with worker trips, CalEEMod utilizes the following equation (see excerpt below):

$$\text{“Emissions}_{\text{pollutant}} = \text{VMT} * \text{EF}_{\text{running,pollutant}}$$

Where:

$\text{Emissions}_{\text{pollutant}}$  = emissions from vehicle running for each pollutant

VMT = vehicle miles traveled

$\text{EF}_{\text{running,pollutant}}$  = emission factor for running emissions.”<sup>6</sup>

Thus, there is a direct relationship between trip length and VMT, as well as a direct relationship between VMT and vehicle running emissions. In other words, when the trip length is increased, the VMT and vehicle running emissions increase as a result. Thus, vehicle running emissions can be reduced by decreasing the average overall trip length, by way of a local hire requirement or otherwise.

## Default Worker Trip Parameters and Potential Local Hire Requirements

As previously discussed, the number, length, and vehicle class of worker trips are utilized by CalEEMod to calculate emissions associated with the on-road vehicle trips required to transport workers to and from the Project site during construction.<sup>7</sup> In order to understand how local hire requirements and associated worker trip length reductions impact GHG emissions calculations, it is important to consider the CalEEMod default worker trip parameters. CalEEMod provides recommended default values based on site-specific information, such as land use type, meteorological data, total lot acreage, project type and typical equipment associated with project type. If more specific project information is known, the user can change the default values and input project-specific values, but the California Environmental Quality Act (“CEQA”) requires that such changes be justified by substantial evidence.<sup>8</sup> The default number of construction-related worker trips is calculated by multiplying the

---

<sup>4</sup> “Appendix A Calculation Details for CalEEMod.” CAPCOA, October 2017, available at: [http://www.aqmd.gov/docs/default-source/caleemod/02\\_appendix-a2016-3-2.pdf?sfvrsn=6](http://www.aqmd.gov/docs/default-source/caleemod/02_appendix-a2016-3-2.pdf?sfvrsn=6), p. 14-15.

<sup>5</sup> “Appendix A Calculation Details for CalEEMod.” CAPCOA, October 2017, available at: [http://www.aqmd.gov/docs/default-source/caleemod/02\\_appendix-a2016-3-2.pdf?sfvrsn=6](http://www.aqmd.gov/docs/default-source/caleemod/02_appendix-a2016-3-2.pdf?sfvrsn=6), p. 23.

<sup>6</sup> “Appendix A Calculation Details for CalEEMod.” CAPCOA, October 2017, available at: [http://www.aqmd.gov/docs/default-source/caleemod/02\\_appendix-a2016-3-2.pdf?sfvrsn=6](http://www.aqmd.gov/docs/default-source/caleemod/02_appendix-a2016-3-2.pdf?sfvrsn=6), p. 15.

<sup>7</sup> “CalEEMod User’s Guide.” CAPCOA, November 2017, available at: [http://www.aqmd.gov/docs/default-source/caleemod/01\\_user-39-s-guide2016-3-2\\_15november2017.pdf?sfvrsn=4](http://www.aqmd.gov/docs/default-source/caleemod/01_user-39-s-guide2016-3-2_15november2017.pdf?sfvrsn=4), p. 34.

<sup>8</sup> CalEEMod User Guide, available at: <http://www.caleemod.com/>, p. 1, 9.

number of pieces of equipment for all phases by 1.25, with the exception of worker trips required for the building construction and architectural coating phases.<sup>9</sup> Furthermore, the worker trip vehicle class is a 50/25/25 percent mix of light duty autos, light duty truck class 1 and light duty truck class 2, respectively.”<sup>10</sup> Finally, the default worker trip length is consistent with the length of the operational home-to-work vehicle trips.<sup>11</sup> The operational home-to-work vehicle trip lengths are:

“[B]ased on the *location* and *urbanization* selected on the project characteristic screen. These values were *supplied by the air districts or use a default average for the state*. Each district (or county) also assigns trip lengths for urban and rural settings” (emphasis added).<sup>12</sup>

Thus, the default worker trip length is based on the location and urbanization level selected by the User when modeling emissions. The below table shows the CalEEMod default rural and urban worker trip lengths by air basin (see excerpt below and Attachment A).<sup>13</sup>

Worker Trip Length by Air Basin		
Air Basin	Rural (miles)	Urban (miles)
Great Basin Valleys	16.8	10.8
Lake County	16.8	10.8
Lake Tahoe	16.8	10.8
Mojave Desert	16.8	10.8
Mountain Counties	16.8	10.8
North Central Coast	17.1	12.3
North Coast	16.8	10.8
Northeast Plateau	16.8	10.8
Sacramento Valley	16.8	10.8
Salton Sea	14.6	11
San Diego	16.8	10.8
San Francisco Bay Area	10.8	10.8
San Joaquin Valley	16.8	10.8
South Central Coast	16.8	10.8
South Coast	19.8	14.7
<b>Average</b>	<b>16.47</b>	<b>11.17</b>
<b>Minimum</b>	<b>10.80</b>	<b>10.80</b>
<b>Maximum</b>	<b>19.80</b>	<b>14.70</b>
<b>Range</b>	<b>9.00</b>	<b>3.90</b>

<sup>9</sup> “CalEEMod User’s Guide.” CAPCOA, November 2017, available at: [http://www.aqmd.gov/docs/default-source/caleemod/01\\_user-39-s-guide2016-3-2\\_15november2017.pdf?sfvrsn=4](http://www.aqmd.gov/docs/default-source/caleemod/01_user-39-s-guide2016-3-2_15november2017.pdf?sfvrsn=4), p. 34.

<sup>10</sup> “Appendix A Calculation Details for CalEEMod.” CAPCOA, October 2017, available at: [http://www.aqmd.gov/docs/default-source/caleemod/02\\_appendix-a2016-3-2.pdf?sfvrsn=6](http://www.aqmd.gov/docs/default-source/caleemod/02_appendix-a2016-3-2.pdf?sfvrsn=6), p. 15.

<sup>11</sup> “Appendix A Calculation Details for CalEEMod.” CAPCOA, October 2017, available at: [http://www.aqmd.gov/docs/default-source/caleemod/02\\_appendix-a2016-3-2.pdf?sfvrsn=6](http://www.aqmd.gov/docs/default-source/caleemod/02_appendix-a2016-3-2.pdf?sfvrsn=6), p. 14.

<sup>12</sup> “Appendix A Calculation Details for CalEEMod.” CAPCOA, October 2017, available at: [http://www.aqmd.gov/docs/default-source/caleemod/02\\_appendix-a2016-3-2.pdf?sfvrsn=6](http://www.aqmd.gov/docs/default-source/caleemod/02_appendix-a2016-3-2.pdf?sfvrsn=6), p. 21.

<sup>13</sup> “Appendix D Default Data Tables.” CAPCOA, October 2017, available at: [http://www.aqmd.gov/docs/default-source/caleemod/05\\_appendix-d2016-3-2.pdf?sfvrsn=4](http://www.aqmd.gov/docs/default-source/caleemod/05_appendix-d2016-3-2.pdf?sfvrsn=4), p. D-84 – D-86.

As demonstrated above, default rural worker trip lengths for air basins in California vary from 10.8- to 19.8- miles, with an average of 16.47 miles. Furthermore, default urban worker trip lengths vary from 10.8- to 14.7- miles, with an average of 11.17 miles. Thus, while default worker trip lengths vary by location, default urban worker trip lengths tend to be shorter in length. Based on these trends evident in the CalEEMod default worker trip lengths, we can reasonably assume that the efficacy of a local hire requirement is especially dependent upon the urbanization of the project site, as well as the project location.

**Practical Application of a Local Hire Requirement and Associated Impact**

To provide an example of the potential impact of a local hire provision on construction-related GHG emissions, we estimated the significance of a local hire provision for the Village South Specific Plan (“Project”) located in the City of Claremont (“City”). The Project proposed to construct 1,000 residential units, 100,000-SF of retail space, 45,000-SF of office space, as well as a 50-room hotel, on the 24-acre site. The Project location is classified as Urban and lies within the Los Angeles-South Coast County. As a result, the Project has a default worker trip length of 14.7 miles.<sup>14</sup> In an effort to evaluate the potential for a local hire provision to reduce the Project’s construction-related GHG emissions, we prepared an updated model, reducing all worker trip lengths to 10 miles (see Attachment B). Our analysis estimates that if a local hire provision with a 10-mile radius were to be implemented, the GHG emissions associated with Project construction would decrease by approximately 17% (see table below and Attachment C).

<b>Local Hire Provision Net Change</b>	
<b>Without Local Hire Provision</b>	
Total Construction GHG Emissions (MT CO <sub>2</sub> e)	3,623
Amortized Construction GHG Emissions (MT CO <sub>2</sub> e/year)	120.77
<b>With Local Hire Provision</b>	
Total Construction GHG Emissions (MT CO <sub>2</sub> e)	3,024
Amortized Construction GHG Emissions (MT CO <sub>2</sub> e/year)	100.80
<b>% Decrease in Construction-related GHG Emissions</b>	<b>17%</b>

As demonstrated above, by implementing a local hire provision requiring 10 mile worker trip lengths, the Project could reduce potential GHG emissions associated with construction worker trips. More broadly, any local hire requirement that results in a decreased worker trip length from the default value has the potential to result in a reduction of construction-related GHG emissions, though the significance of the reduction would vary based on the location and urbanization level of the project site.

This serves as an example of the potential impacts of local hire requirements on estimated project-level GHG emissions, though it does not indicate that local hire requirements would result in reduced construction-related GHG emission for all projects. As previously described, the significance of a local hire requirement depends on the worker trip length enforced and the default worker trip length for the project’s urbanization level and location.

<sup>14</sup> “Appendix D Default Data Tables.” CAPCOA, October 2017, available at: [http://www.aqmd.gov/docs/default-source/caleemod/05\\_appendix-d2016-3-2.pdf?sfvrsn=4](http://www.aqmd.gov/docs/default-source/caleemod/05_appendix-d2016-3-2.pdf?sfvrsn=4), p. D-85.

## Disclaimer

SWAPE has received limited discovery. Additional information may become available in the future; thus, we retain the right to revise or amend this report when additional information becomes available. Our professional services have been performed using that degree of care and skill ordinarily exercised, under similar circumstances, by reputable environmental consultants practicing in this or similar localities at the time of service. No other warranty, expressed or implied, is made as to the scope of work, work methodologies and protocols, site conditions, analytical testing results, and findings presented. This report reflects efforts which were limited to information that was reasonably accessible at the time of the work, and may contain informational gaps, inconsistencies, or otherwise be incomplete due to the unavailability or uncertainty of information obtained or provided by third parties.

Sincerely,

A handwritten signature in blue ink that reads "Matt Hagemann". The signature is fluid and cursive.

Matt Hagemann, P.G., C.Hg.

A handwritten signature in blue ink that reads "Paul Rosenfeld". The signature is fluid and cursive.

Paul E. Rosenfeld, Ph.D.

## Attachment A

<b>Location Type</b>	<b>Location Name</b>	<b>Rural H-W (miles)</b>	<b>Urban H-W (miles)</b>
Air Basin	Great Basin	16.8	10.8
Air Basin	Lake County	16.8	10.8
Air Basin	Lake Tahoe	16.8	10.8
Air Basin	Mojave Desert	16.8	10.8
Air Basin	Mountain	16.8	10.8
Air Basin	North Central	17.1	12.3
Air Basin	North Coast	16.8	10.8
Air Basin	Northeast	16.8	10.8
Air Basin	Sacramento	16.8	10.8
Air Basin	Salton Sea	14.6	11
Air Basin	San Diego	16.8	10.8
Air Basin	San Francisco	10.8	10.8
Air Basin	San Joaquin	16.8	10.8
Air Basin	South Central	16.8	10.8
Air Basin	South Coast	19.8	14.7
Air District	Amador County	16.8	10.8
Air District	Antelope Valley	16.8	10.8
Air District	Bay Area AQMD	10.8	10.8
Air District	Butte County	12.54	12.54
Air District	Calaveras	16.8	10.8
Air District	Colusa County	16.8	10.8
Air District	El Dorado	16.8	10.8
Air District	Feather River	16.8	10.8
Air District	Glenn County	16.8	10.8
Air District	Great Basin	16.8	10.8
Air District	Imperial County	10.2	7.3
Air District	Kern County	16.8	10.8
Air District	Lake County	16.8	10.8
Air District	Lassen County	16.8	10.8
Air District	Mariposa	16.8	10.8
Air District	Mendocino	16.8	10.8
Air District	Modoc County	16.8	10.8
Air District	Mojave Desert	16.8	10.8
Air District	Monterey Bay	16.8	10.8
Air District	North Coast	16.8	10.8
Air District	Northern Sierra	16.8	10.8
Air District	Northern	16.8	10.8
Air District	Placer County	16.8	10.8
Air District	Sacramento	15	10

Air District	San Diego	16.8	10.8
Air District	San Joaquin	16.8	10.8
Air District	San Luis Obispo	13	13
Air District	Santa Barbara	8.3	8.3
Air District	Shasta County	16.8	10.8
Air District	Siskiyou County	16.8	10.8
Air District	South Coast	19.8	14.7
Air District	Tehama County	16.8	10.8
Air District	Tuolumne	16.8	10.8
Air District	Ventura County	16.8	10.8
Air District	Yolo/Solano	15	10
County	Alameda	10.8	10.8
County	Alpine	16.8	10.8
County	Amador	16.8	10.8
County	Butte	12.54	12.54
County	Calaveras	16.8	10.8
County	Colusa	16.8	10.8
County	Contra Costa	10.8	10.8
County	Del Norte	16.8	10.8
County	El Dorado-Lake	16.8	10.8
County	El Dorado-	16.8	10.8
County	Fresno	16.8	10.8
County	Glenn	16.8	10.8
County	Humboldt	16.8	10.8
County	Imperial	10.2	7.3
County	Inyo	16.8	10.8
County	Kern-Mojave	16.8	10.8
County	Kern-San	16.8	10.8
County	Kings	16.8	10.8
County	Lake	16.8	10.8
County	Lassen	16.8	10.8
County	Los Angeles-	16.8	10.8
County	Los Angeles-	19.8	14.7
County	Madera	16.8	10.8
County	Marin	10.8	10.8
County	Mariposa	16.8	10.8
County	Mendocino-	16.8	10.8
County	Mendocino-	16.8	10.8
County	Mendocino-	16.8	10.8
County	Mendocino-	16.8	10.8
County	Merced	16.8	10.8
County	Modoc	16.8	10.8
County	Mono	16.8	10.8
County	Monterey	16.8	10.8
County	Napa	10.8	10.8

County	Nevada	16.8	10.8
County	Orange	19.8	14.7
County	Placer-Lake	16.8	10.8
County	Placer-Mountain	16.8	10.8
County	Placer-	16.8	10.8
County	Plumas	16.8	10.8
County	Riverside-	16.8	10.8
County	Riverside-	19.8	14.7
County	Riverside-Salton	14.6	11
County	Riverside-South	19.8	14.7
County	Sacramento	15	10
County	San Benito	16.8	10.8
County	San Bernardino-	16.8	10.8
County	San Bernardino-	19.8	14.7
County	San Diego	16.8	10.8
County	San Francisco	10.8	10.8
County	San Joaquin	16.8	10.8
County	San Luis Obispo	13	13
County	San Mateo	10.8	10.8
County	Santa Barbara-	8.3	8.3
County	Santa Barbara-	8.3	8.3
County	Santa Clara	10.8	10.8
County	Santa Cruz	16.8	10.8
County	Shasta	16.8	10.8
County	Sierra	16.8	10.8
County	Siskiyou	16.8	10.8
County	Solano-	15	10
County	Solano-San	16.8	10.8
County	Sonoma-North	16.8	10.8
County	Sonoma-San	10.8	10.8
County	Stanislaus	16.8	10.8
County	Sutter	16.8	10.8
County	Tehama	16.8	10.8
County	Trinity	16.8	10.8
County	Tulare	16.8	10.8
County	Tuolumne	16.8	10.8
County	Ventura	16.8	10.8
County	Yolo	15	10
County	Yuba	16.8	10.8
Statewide	Statewide	16.8	10.8

<b>Worker Trip Length by Air Basin</b>		
<b>Air Basin</b>	<b>Rural (miles)</b>	<b>Urban (miles)</b>
Great Basin Valleys	16.8	10.8
Lake County	16.8	10.8
Lake Tahoe	16.8	10.8
Mojave Desert	16.8	10.8
Mountain Counties	16.8	10.8
North Central Coast	17.1	12.3
North Coast	16.8	10.8
Northeast Plateau	16.8	10.8
Sacramento Valley	16.8	10.8
Salton Sea	14.6	11
San Diego	16.8	10.8
San Francisco Bay Area	10.8	10.8
San Joaquin Valley	16.8	10.8
South Central Coast	16.8	10.8
South Coast	19.8	14.7
<b>Average</b>	<b>16.47</b>	<b>11.17</b>
<b>Minimum</b>	<b>10.80</b>	<b>10.80</b>
<b>Maximum</b>	<b>19.80</b>	<b>14.70</b>
<b>Range</b>	<b>9.00</b>	<b>3.90</b>

## Village South Specific Plan (Proposed) - Los Angeles-South Coast County, Annual

**Village South Specific Plan (Proposed)**  
**Los Angeles-South Coast County, Annual**

**1.0 Project Characteristics****1.1 Land Usage**

Land Uses	Size	Metric	Lot Acreage	Floor Surface Area	Population
General Office Building	45.00	1000sqft	1.03	45,000.00	0
High Turnover (Sit Down Restaurant)	36.00	1000sqft	0.83	36,000.00	0
Hotel	50.00	Room	1.67	72,600.00	0
Quality Restaurant	8.00	1000sqft	0.18	8,000.00	0
Apartments Low Rise	25.00	Dwelling Unit	1.56	25,000.00	72
Apartments Mid Rise	975.00	Dwelling Unit	25.66	975,000.00	2789
Regional Shopping Center	56.00	1000sqft	1.29	56,000.00	0

**1.2 Other Project Characteristics**

<b>Urbanization</b>	Urban	<b>Wind Speed (m/s)</b>	2.2	<b>Precipitation Freq (Days)</b>	33
<b>Climate Zone</b>	9			<b>Operational Year</b>	2028
<b>Utility Company</b>	Southern California Edison				
<b>CO2 Intensity (lb/MW hr)</b>	702.44	<b>CH4 Intensity (lb/MW hr)</b>	0.029	<b>N2O Intensity (lb/MW hr)</b>	0.006

**1.3 User Entered Comments & Non-Default Data**

## Village South Specific Plan (Proposed) - Los Angeles-South Coast County, Annual

Project Characteristics - Consistent with the DEIR's model.

Land Use - See SWAPE comment regarding residential and retail land uses.

Construction Phase - See SWAPE comment regarding individual construction phase lengths.

Demolition - Consistent with the DEIR's model. See SWAPE comment regarding demolition.

Vehicle Trips - Saturday trips consistent with the DEIR's model. See SWAPE comment regarding weekday and Sunday trips.

Woodstoves - Woodstoves and wood-burning fireplaces consistent with the DEIR's model. See SWAPE comment regarding gas fireplaces.

Energy Use -

Construction Off-road Equipment Mitigation - See SWAPE comment on construction-related mitigation.

Area Mitigation - See SWAPE comment regarding operational mitigation measures.

Water Mitigation - See SWAPE comment regarding operational mitigation measures.

Table Name	Column Name	Default Value	New Value
tblFireplaces	FireplaceWoodMass	1,019.20	0.00
tblFireplaces	FireplaceWoodMass	1,019.20	0.00
tblFireplaces	NumberWood	1.25	0.00
tblFireplaces	NumberWood	48.75	0.00
tblVehicleTrips	ST_TR	7.16	6.17
tblVehicleTrips	ST_TR	6.39	3.87
tblVehicleTrips	ST_TR	2.46	1.39
tblVehicleTrips	ST_TR	158.37	79.82
tblVehicleTrips	ST_TR	8.19	3.75
tblVehicleTrips	ST_TR	94.36	63.99
tblVehicleTrips	ST_TR	49.97	10.74
tblVehicleTrips	SU_TR	6.07	6.16
tblVehicleTrips	SU_TR	5.86	4.18
tblVehicleTrips	SU_TR	1.05	0.69
tblVehicleTrips	SU_TR	131.84	78.27

Village South Specific Plan (Proposed) - Los Angeles-South Coast County, Annual

tblVehicleTrips	SU_TR	5.95	3.20
tblVehicleTrips	SU_TR	72.16	57.65
tblVehicleTrips	SU_TR	25.24	6.39
tblVehicleTrips	WD_TR	6.59	5.83
tblVehicleTrips	WD_TR	6.65	4.13
tblVehicleTrips	WD_TR	11.03	6.41
tblVehicleTrips	WD_TR	127.15	65.80
tblVehicleTrips	WD_TR	8.17	3.84
tblVehicleTrips	WD_TR	89.95	62.64
tblVehicleTrips	WD_TR	42.70	9.43
tblWoodstoves	NumberCatalytic	1.25	0.00
tblWoodstoves	NumberCatalytic	48.75	0.00
tblWoodstoves	NumberNoncatalytic	1.25	0.00
tblWoodstoves	NumberNoncatalytic	48.75	0.00
tblWoodstoves	WoodstoveDayYear	25.00	0.00
tblWoodstoves	WoodstoveDayYear	25.00	0.00
tblWoodstoves	WoodstoveWoodMass	999.60	0.00
tblWoodstoves	WoodstoveWoodMass	999.60	0.00

**2.0 Emissions Summary**

---

Village South Specific Plan (Proposed) - Los Angeles-South Coast County, Annual

**2.1 Overall Construction**

**Unmitigated Construction**

	ROG	NOx	CO	SO2	Fugitive PM10	Exhaust PM10	PM10 Total	Fugitive PM2.5	Exhaust PM2.5	PM2.5 Total	Bio- CO2	NBio- CO2	Total CO2	CH4	N2O	CO2e
Year	tons/yr										MT/yr					
2021	0.1713	1.8242	1.1662	2.4000e-003	0.4169	0.0817	0.4986	0.1795	0.0754	0.2549	0.0000	213.1969	213.1969	0.0601	0.0000	214.6993
2022	0.6904	4.1142	6.1625	0.0189	1.3058	0.1201	1.4259	0.3460	0.1128	0.4588	0.0000	1,721.6826	1,721.6826	0.1294	0.0000	1,724.9187
2023	0.6148	3.3649	5.6747	0.0178	1.1963	0.0996	1.2959	0.3203	0.0935	0.4138	0.0000	1,627.5295	1,627.5295	0.1185	0.0000	1,630.4925
2024	4.1619	0.1335	0.2810	5.9000e-004	0.0325	6.4700e-003	0.0390	8.6300e-003	6.0400e-003	0.0147	0.0000	52.9078	52.9078	8.0200e-003	0.0000	53.1082
<b>Maximum</b>	<b>4.1619</b>	<b>4.1142</b>	<b>6.1625</b>	<b>0.0189</b>	<b>1.3058</b>	<b>0.1201</b>	<b>1.4259</b>	<b>0.3460</b>	<b>0.1128</b>	<b>0.4588</b>	<b>0.0000</b>	<b>1,721.6826</b>	<b>1,721.6826</b>	<b>0.1294</b>	<b>0.0000</b>	<b>1,724.9187</b>

Village South Specific Plan (Proposed) - Los Angeles-South Coast County, Annual

**2.1 Overall Construction**

**Mitigated Construction**

	ROG	NOx	CO	SO2	Fugitive PM10	Exhaust PM10	PM10 Total	Fugitive PM2.5	Exhaust PM2.5	PM2.5 Total	Bio- CO2	NBio- CO2	Total CO2	CH4	N2O	CO2e
Year	tons/yr										MT/yr					
2021	0.1713	1.8242	1.1662	2.4000e-003	0.4169	0.0817	0.4986	0.1795	0.0754	0.2549	0.0000	213.1967	213.1967	0.0601	0.0000	214.6991
2022	0.6904	4.1142	6.1625	0.0189	1.3058	0.1201	1.4259	0.3460	0.1128	0.4588	0.0000	1,721.6823	1,721.6823	0.1294	0.0000	1,724.9183
2023	0.6148	3.3648	5.6747	0.0178	1.1963	0.0996	1.2959	0.3203	0.0935	0.4138	0.0000	1,627.5291	1,627.5291	0.1185	0.0000	1,630.4921
2024	4.1619	0.1335	0.2810	5.9000e-004	0.0325	6.4700e-003	0.0390	8.6300e-003	6.0400e-003	0.0147	0.0000	52.9077	52.9077	8.0200e-003	0.0000	53.1082
<b>Maximum</b>	<b>4.1619</b>	<b>4.1142</b>	<b>6.1625</b>	<b>0.0189</b>	<b>1.3058</b>	<b>0.1201</b>	<b>1.4259</b>	<b>0.3460</b>	<b>0.1128</b>	<b>0.4588</b>	<b>0.0000</b>	<b>1,721.6823</b>	<b>1,721.6823</b>	<b>0.1294</b>	<b>0.0000</b>	<b>1,724.9183</b>

	ROG	NOx	CO	SO2	Fugitive PM10	Exhaust PM10	PM10 Total	Fugitive PM2.5	Exhaust PM2.5	PM2.5 Total	Bio- CO2	NBio-CO2	Total CO2	CH4	N2O	CO2e
<b>Percent Reduction</b>	<b>0.00</b>	<b>0.00</b>	<b>0.00</b>	<b>0.00</b>	<b>0.00</b>	<b>0.00</b>	<b>0.00</b>	<b>0.00</b>	<b>0.00</b>	<b>0.00</b>	<b>0.00</b>	<b>0.00</b>	<b>0.00</b>	<b>0.00</b>	<b>0.00</b>	<b>0.00</b>

Quarter	Start Date	End Date	Maximum Unmitigated ROG + NOX (tons/quarter)	Maximum Mitigated ROG + NOX (tons/quarter)
1	9-1-2021	11-30-2021	1.4103	1.4103
2	12-1-2021	2-28-2022	1.3613	1.3613
3	3-1-2022	5-31-2022	1.1985	1.1985
4	6-1-2022	8-31-2022	1.1921	1.1921
5	9-1-2022	11-30-2022	1.1918	1.1918
6	12-1-2022	2-28-2023	1.0774	1.0774
7	3-1-2023	5-31-2023	1.0320	1.0320
8	6-1-2023	8-31-2023	1.0260	1.0260

Village South Specific Plan (Proposed) - Los Angeles-South Coast County, Annual

9	9-1-2023	11-30-2023	1.0265	1.0265
10	12-1-2023	2-29-2024	2.8857	2.8857
11	3-1-2024	5-31-2024	1.6207	1.6207
		Highest	2.8857	2.8857

**2.2 Overall Operational**  
**Unmitigated Operational**

	ROG	NOx	CO	SO2	Fugitive PM10	Exhaust PM10	PM10 Total	Fugitive PM2.5	Exhaust PM2.5	PM2.5 Total	Bio- CO2	NBio- CO2	Total CO2	CH4	N2O	CO2e
Category	tons/yr										MT/yr					
Area	5.1437	0.2950	10.3804	1.6700e-003		0.0714	0.0714		0.0714	0.0714	0.0000	220.9670	220.9670	0.0201	3.7400e-003	222.5835
Energy	0.1398	1.2312	0.7770	7.6200e-003		0.0966	0.0966		0.0966	0.0966	0.0000	3,896.0732	3,896.0732	0.1303	0.0468	3,913.2833
Mobile	1.5857	7.9962	19.1834	0.0821	7.7979	0.0580	7.8559	2.0895	0.0539	2.1434	0.0000	7,620.4986	7,620.4986	0.3407	0.0000	7,629.0162
Waste						0.0000	0.0000		0.0000	0.0000	207.8079	0.0000	207.8079	12.2811	0.0000	514.8354
Water						0.0000	0.0000		0.0000	0.0000	29.1632	556.6420	585.8052	3.0183	0.0755	683.7567
<b>Total</b>	<b>6.8692</b>	<b>9.5223</b>	<b>30.3407</b>	<b>0.0914</b>	<b>7.7979</b>	<b>0.2260</b>	<b>8.0240</b>	<b>2.0895</b>	<b>0.2219</b>	<b>2.3114</b>	<b>236.9712</b>	<b>12,294.1807</b>	<b>12,531.1519</b>	<b>15.7904</b>	<b>0.1260</b>	<b>12,963.4751</b>

Village South Specific Plan (Proposed) - Los Angeles-South Coast County, Annual

**2.2 Overall Operational**

**Mitigated Operational**

	ROG	NOx	CO	SO2	Fugitive PM10	Exhaust PM10	PM10 Total	Fugitive PM2.5	Exhaust PM2.5	PM2.5 Total	Bio- CO2	NBio- CO2	Total CO2	CH4	N2O	CO2e
Category	tons/yr										MT/yr					
Area	5.1437	0.2950	10.3804	1.6700e-003		0.0714	0.0714		0.0714	0.0714	0.0000	220.9670	220.9670	0.0201	3.7400e-003	222.5835
Energy	0.1398	1.2312	0.7770	7.6200e-003		0.0966	0.0966		0.0966	0.0966	0.0000	3,896.0732	3,896.0732	0.1303	0.0468	3,913.2833
Mobile	1.5857	7.9962	19.1834	0.0821	7.7979	0.0580	7.8559	2.0895	0.0539	2.1434	0.0000	7,620.4986	7,620.4986	0.3407	0.0000	7,629.0162
Waste						0.0000	0.0000		0.0000	0.0000	207.8079	0.0000	207.8079	12.2811	0.0000	514.8354
Water						0.0000	0.0000		0.0000	0.0000	29.1632	556.6420	585.8052	3.0183	0.0755	683.7567
<b>Total</b>	<b>6.8692</b>	<b>9.5223</b>	<b>30.3407</b>	<b>0.0914</b>	<b>7.7979</b>	<b>0.2260</b>	<b>8.0240</b>	<b>2.0895</b>	<b>0.2219</b>	<b>2.3114</b>	<b>236.9712</b>	<b>12,294.1807</b>	<b>12,531.1519</b>	<b>15.7904</b>	<b>0.1260</b>	<b>12,963.4751</b>

	ROG	NOx	CO	SO2	Fugitive PM10	Exhaust PM10	PM10 Total	Fugitive PM2.5	Exhaust PM2.5	PM2.5 Total	Bio- CO2	NBio- CO2	Total CO2	CH4	N2O	CO2e
Percent Reduction	0.00	0.00	0.00	0.00	0.00	0.00	0.00	0.00	0.00	0.00	0.00	0.00	0.00	0.00	0.00	0.00

**3.0 Construction Detail**

**Construction Phase**

Village South Specific Plan (Proposed) - Los Angeles-South Coast County, Annual

Phase Number	Phase Name	Phase Type	Start Date	End Date	Num Days Week	Num Days	Phase Description
1	Demolition	Demolition	9/1/2021	10/12/2021	5	30	
2	Site Preparation	Site Preparation	10/13/2021	11/9/2021	5	20	
3	Grading	Grading	11/10/2021	1/11/2022	5	45	
4	Building Construction	Building Construction	1/12/2022	12/12/2023	5	500	
5	Paving	Paving	12/13/2023	1/30/2024	5	35	
6	Architectural Coating	Architectural Coating	1/31/2024	3/19/2024	5	35	

**Acres of Grading (Site Preparation Phase): 0**

**Acres of Grading (Grading Phase): 112.5**

**Acres of Paving: 0**

**Residential Indoor: 2,025,000; Residential Outdoor: 675,000; Non-Residential Indoor: 326,400; Non-Residential Outdoor: 108,800; Striped Parking Area: 0 (Architectural Coating – sqft)**

**OffRoad Equipment**

## Village South Specific Plan (Proposed) - Los Angeles-South Coast County, Annual

Phase Name	Offroad Equipment Type	Amount	Usage Hours	Horse Power	Load Factor
Demolition	Concrete/Industrial Saws	1	8.00	81	0.73
Demolition	Excavators	3	8.00	158	0.38
Demolition	Rubber Tired Dozers	2	8.00	247	0.40
Site Preparation	Rubber Tired Dozers	3	8.00	247	0.40
Site Preparation	Tractors/Loaders/Backhoes	4	8.00	97	0.37
Grading	Excavators	2	8.00	158	0.38
Grading	Graders	1	8.00	187	0.41
Grading	Rubber Tired Dozers	1	8.00	247	0.40
Grading	Scrapers	2	8.00	367	0.48
Grading	Tractors/Loaders/Backhoes	2	8.00	97	0.37
Building Construction	Cranes	1	7.00	231	0.29
Building Construction	Forklifts	3	8.00	89	0.20
Building Construction	Generator Sets	1	8.00	84	0.74
Building Construction	Tractors/Loaders/Backhoes	3	7.00	97	0.37
Building Construction	Welders	1	8.00	46	0.45
Paving	Pavers	2	8.00	130	0.42
Paving	Paving Equipment	2	8.00	132	0.36
Paving	Rollers	2	8.00	80	0.38
Architectural Coating	Air Compressors	1	6.00	78	0.48

Trips and VMT

Village South Specific Plan (Proposed) - Los Angeles-South Coast County, Annual

Phase Name	Offroad Equipment Count	Worker Trip Number	Vendor Trip Number	Hauling Trip Number	Worker Trip Length	Vendor Trip Length	Hauling Trip Length	Worker Vehicle Class	Vendor Vehicle Class	Hauling Vehicle Class
Demolition	6	15.00	0.00	458.00	14.70	6.90	20.00	LD_Mix	HDT_Mix	HHDT
Site Preparation	7	18.00	0.00	0.00	14.70	6.90	20.00	LD_Mix	HDT_Mix	HHDT
Grading	8	20.00	0.00	0.00	14.70	6.90	20.00	LD_Mix	HDT_Mix	HHDT
Building Construction	9	801.00	143.00	0.00	14.70	6.90	20.00	LD_Mix	HDT_Mix	HHDT
Paving	6	15.00	0.00	0.00	14.70	6.90	20.00	LD_Mix	HDT_Mix	HHDT
Architectural Coating	1	160.00	0.00	0.00	14.70	6.90	20.00	LD_Mix	HDT_Mix	HHDT

**3.1 Mitigation Measures Construction**

**3.2 Demolition - 2021**

**Unmitigated Construction On-Site**

	ROG	NOx	CO	SO2	Fugitive PM10	Exhaust PM10	PM10 Total	Fugitive PM2.5	Exhaust PM2.5	PM2.5 Total	Bio- CO2	NBio- CO2	Total CO2	CH4	N2O	CO2e
Category	tons/yr										MT/yr					
Fugitive Dust					0.0496	0.0000	0.0496	7.5100e-003	0.0000	7.5100e-003	0.0000	0.0000	0.0000	0.0000	0.0000	0.0000
Off-Road	0.0475	0.4716	0.3235	5.8000e-004		0.0233	0.0233		0.0216	0.0216	0.0000	51.0012	51.0012	0.0144	0.0000	51.3601
<b>Total</b>	<b>0.0475</b>	<b>0.4716</b>	<b>0.3235</b>	<b>5.8000e-004</b>	<b>0.0496</b>	<b>0.0233</b>	<b>0.0729</b>	<b>7.5100e-003</b>	<b>0.0216</b>	<b>0.0291</b>	<b>0.0000</b>	<b>51.0012</b>	<b>51.0012</b>	<b>0.0144</b>	<b>0.0000</b>	<b>51.3601</b>

Village South Specific Plan (Proposed) - Los Angeles-South Coast County, Annual

**3.2 Demolition - 2021**

**Unmitigated Construction Off-Site**

	ROG	NOx	CO	SO2	Fugitive PM10	Exhaust PM10	PM10 Total	Fugitive PM2.5	Exhaust PM2.5	PM2.5 Total	Bio- CO2	NBio- CO2	Total CO2	CH4	N2O	CO2e
Category	tons/yr										MT/yr					
Hauling	1.9300e-003	0.0634	0.0148	1.8000e-004	3.9400e-003	1.9000e-004	4.1300e-003	1.0800e-003	1.8000e-004	1.2600e-003	0.0000	17.4566	17.4566	1.2100e-003	0.0000	17.4869
Vendor	0.0000	0.0000	0.0000	0.0000	0.0000	0.0000	0.0000	0.0000	0.0000	0.0000	0.0000	0.0000	0.0000	0.0000	0.0000	0.0000
Worker	9.7000e-004	7.5000e-004	8.5100e-003	2.0000e-005	2.4700e-003	2.0000e-005	2.4900e-003	6.5000e-004	2.0000e-005	6.7000e-004	0.0000	2.2251	2.2251	7.0000e-005	0.0000	2.2267
<b>Total</b>	<b>2.9000e-003</b>	<b>0.0641</b>	<b>0.0233</b>	<b>2.0000e-004</b>	<b>6.4100e-003</b>	<b>2.1000e-004</b>	<b>6.6200e-003</b>	<b>1.7300e-003</b>	<b>2.0000e-004</b>	<b>1.9300e-003</b>	<b>0.0000</b>	<b>19.6816</b>	<b>19.6816</b>	<b>1.2800e-003</b>	<b>0.0000</b>	<b>19.7136</b>

**Mitigated Construction On-Site**

	ROG	NOx	CO	SO2	Fugitive PM10	Exhaust PM10	PM10 Total	Fugitive PM2.5	Exhaust PM2.5	PM2.5 Total	Bio- CO2	NBio- CO2	Total CO2	CH4	N2O	CO2e
Category	tons/yr										MT/yr					
Fugitive Dust					0.0496	0.0000	0.0496	7.5100e-003	0.0000	7.5100e-003	0.0000	0.0000	0.0000	0.0000	0.0000	0.0000
Off-Road	0.0475	0.4716	0.3235	5.8000e-004		0.0233	0.0233		0.0216	0.0216	0.0000	51.0011	51.0011	0.0144	0.0000	51.3600
<b>Total</b>	<b>0.0475</b>	<b>0.4716</b>	<b>0.3235</b>	<b>5.8000e-004</b>	<b>0.0496</b>	<b>0.0233</b>	<b>0.0729</b>	<b>7.5100e-003</b>	<b>0.0216</b>	<b>0.0291</b>	<b>0.0000</b>	<b>51.0011</b>	<b>51.0011</b>	<b>0.0144</b>	<b>0.0000</b>	<b>51.3600</b>

Village South Specific Plan (Proposed) - Los Angeles-South Coast County, Annual

**3.2 Demolition - 2021**

**Mitigated Construction Off-Site**

	ROG	NOx	CO	SO2	Fugitive PM10	Exhaust PM10	PM10 Total	Fugitive PM2.5	Exhaust PM2.5	PM2.5 Total	Bio- CO2	NBio- CO2	Total CO2	CH4	N2O	CO2e
Category	tons/yr										MT/yr					
Hauling	1.9300e-003	0.0634	0.0148	1.8000e-004	3.9400e-003	1.9000e-004	4.1300e-003	1.0800e-003	1.8000e-004	1.2600e-003	0.0000	17.4566	17.4566	1.2100e-003	0.0000	17.4869
Vendor	0.0000	0.0000	0.0000	0.0000	0.0000	0.0000	0.0000	0.0000	0.0000	0.0000	0.0000	0.0000	0.0000	0.0000	0.0000	0.0000
Worker	9.7000e-004	7.5000e-004	8.5100e-003	2.0000e-005	2.4700e-003	2.0000e-005	2.4900e-003	6.5000e-004	2.0000e-005	6.7000e-004	0.0000	2.2251	2.2251	7.0000e-005	0.0000	2.2267
<b>Total</b>	<b>2.9000e-003</b>	<b>0.0641</b>	<b>0.0233</b>	<b>2.0000e-004</b>	<b>6.4100e-003</b>	<b>2.1000e-004</b>	<b>6.6200e-003</b>	<b>1.7300e-003</b>	<b>2.0000e-004</b>	<b>1.9300e-003</b>	<b>0.0000</b>	<b>19.6816</b>	<b>19.6816</b>	<b>1.2800e-003</b>	<b>0.0000</b>	<b>19.7136</b>

**3.3 Site Preparation - 2021**

**Unmitigated Construction On-Site**

	ROG	NOx	CO	SO2	Fugitive PM10	Exhaust PM10	PM10 Total	Fugitive PM2.5	Exhaust PM2.5	PM2.5 Total	Bio- CO2	NBio- CO2	Total CO2	CH4	N2O	CO2e
Category	tons/yr										MT/yr					
Fugitive Dust					0.1807	0.0000	0.1807	0.0993	0.0000	0.0993	0.0000	0.0000	0.0000	0.0000	0.0000	0.0000
Off-Road	0.0389	0.4050	0.2115	3.8000e-004		0.0204	0.0204		0.0188	0.0188	0.0000	33.4357	33.4357	0.0108	0.0000	33.7061
<b>Total</b>	<b>0.0389</b>	<b>0.4050</b>	<b>0.2115</b>	<b>3.8000e-004</b>	<b>0.1807</b>	<b>0.0204</b>	<b>0.2011</b>	<b>0.0993</b>	<b>0.0188</b>	<b>0.1181</b>	<b>0.0000</b>	<b>33.4357</b>	<b>33.4357</b>	<b>0.0108</b>	<b>0.0000</b>	<b>33.7061</b>

Village South Specific Plan (Proposed) - Los Angeles-South Coast County, Annual

**3.3 Site Preparation - 2021**

**Unmitigated Construction Off-Site**

	ROG	NOx	CO	SO2	Fugitive PM10	Exhaust PM10	PM10 Total	Fugitive PM2.5	Exhaust PM2.5	PM2.5 Total	Bio- CO2	NBio- CO2	Total CO2	CH4	N2O	CO2e
Category	tons/yr										MT/yr					
Hauling	0.0000	0.0000	0.0000	0.0000	0.0000	0.0000	0.0000	0.0000	0.0000	0.0000	0.0000	0.0000	0.0000	0.0000	0.0000	0.0000
Vendor	0.0000	0.0000	0.0000	0.0000	0.0000	0.0000	0.0000	0.0000	0.0000	0.0000	0.0000	0.0000	0.0000	0.0000	0.0000	0.0000
Worker	7.7000e-004	6.0000e-004	6.8100e-003	2.0000e-005	1.9700e-003	2.0000e-005	1.9900e-003	5.2000e-004	1.0000e-005	5.4000e-004	0.0000	1.7801	1.7801	5.0000e-005	0.0000	1.7814
<b>Total</b>	<b>7.7000e-004</b>	<b>6.0000e-004</b>	<b>6.8100e-003</b>	<b>2.0000e-005</b>	<b>1.9700e-003</b>	<b>2.0000e-005</b>	<b>1.9900e-003</b>	<b>5.2000e-004</b>	<b>1.0000e-005</b>	<b>5.4000e-004</b>	<b>0.0000</b>	<b>1.7801</b>	<b>1.7801</b>	<b>5.0000e-005</b>	<b>0.0000</b>	<b>1.7814</b>

**Mitigated Construction On-Site**

	ROG	NOx	CO	SO2	Fugitive PM10	Exhaust PM10	PM10 Total	Fugitive PM2.5	Exhaust PM2.5	PM2.5 Total	Bio- CO2	NBio- CO2	Total CO2	CH4	N2O	CO2e
Category	tons/yr										MT/yr					
Fugitive Dust					0.1807	0.0000	0.1807	0.0993	0.0000	0.0993	0.0000	0.0000	0.0000	0.0000	0.0000	0.0000
Off-Road	0.0389	0.4050	0.2115	3.8000e-004		0.0204	0.0204		0.0188	0.0188	0.0000	33.4357	33.4357	0.0108	0.0000	33.7060
<b>Total</b>	<b>0.0389</b>	<b>0.4050</b>	<b>0.2115</b>	<b>3.8000e-004</b>	<b>0.1807</b>	<b>0.0204</b>	<b>0.2011</b>	<b>0.0993</b>	<b>0.0188</b>	<b>0.1181</b>	<b>0.0000</b>	<b>33.4357</b>	<b>33.4357</b>	<b>0.0108</b>	<b>0.0000</b>	<b>33.7060</b>

Village South Specific Plan (Proposed) - Los Angeles-South Coast County, Annual

**3.3 Site Preparation - 2021**

**Mitigated Construction Off-Site**

	ROG	NOx	CO	SO2	Fugitive PM10	Exhaust PM10	PM10 Total	Fugitive PM2.5	Exhaust PM2.5	PM2.5 Total	Bio- CO2	NBio- CO2	Total CO2	CH4	N2O	CO2e
Category	tons/yr										MT/yr					
Hauling	0.0000	0.0000	0.0000	0.0000	0.0000	0.0000	0.0000	0.0000	0.0000	0.0000	0.0000	0.0000	0.0000	0.0000	0.0000	0.0000
Vendor	0.0000	0.0000	0.0000	0.0000	0.0000	0.0000	0.0000	0.0000	0.0000	0.0000	0.0000	0.0000	0.0000	0.0000	0.0000	0.0000
Worker	7.7000e-004	6.0000e-004	6.8100e-003	2.0000e-005	1.9700e-003	2.0000e-005	1.9900e-003	5.2000e-004	1.0000e-005	5.4000e-004	0.0000	1.7801	1.7801	5.0000e-005	0.0000	1.7814
<b>Total</b>	<b>7.7000e-004</b>	<b>6.0000e-004</b>	<b>6.8100e-003</b>	<b>2.0000e-005</b>	<b>1.9700e-003</b>	<b>2.0000e-005</b>	<b>1.9900e-003</b>	<b>5.2000e-004</b>	<b>1.0000e-005</b>	<b>5.4000e-004</b>	<b>0.0000</b>	<b>1.7801</b>	<b>1.7801</b>	<b>5.0000e-005</b>	<b>0.0000</b>	<b>1.7814</b>

**3.4 Grading - 2021**

**Unmitigated Construction On-Site**

	ROG	NOx	CO	SO2	Fugitive PM10	Exhaust PM10	PM10 Total	Fugitive PM2.5	Exhaust PM2.5	PM2.5 Total	Bio- CO2	NBio- CO2	Total CO2	CH4	N2O	CO2e
Category	tons/yr										MT/yr					
Fugitive Dust					0.1741	0.0000	0.1741	0.0693	0.0000	0.0693	0.0000	0.0000	0.0000	0.0000	0.0000	0.0000
Off-Road	0.0796	0.8816	0.5867	1.1800e-003		0.0377	0.0377		0.0347	0.0347	0.0000	103.5405	103.5405	0.0335	0.0000	104.3776
<b>Total</b>	<b>0.0796</b>	<b>0.8816</b>	<b>0.5867</b>	<b>1.1800e-003</b>	<b>0.1741</b>	<b>0.0377</b>	<b>0.2118</b>	<b>0.0693</b>	<b>0.0347</b>	<b>0.1040</b>	<b>0.0000</b>	<b>103.5405</b>	<b>103.5405</b>	<b>0.0335</b>	<b>0.0000</b>	<b>104.3776</b>

Village South Specific Plan (Proposed) - Los Angeles-South Coast County, Annual

**3.4 Grading - 2021**

**Unmitigated Construction Off-Site**

	ROG	NOx	CO	SO2	Fugitive PM10	Exhaust PM10	PM10 Total	Fugitive PM2.5	Exhaust PM2.5	PM2.5 Total	Bio- CO2	NBio- CO2	Total CO2	CH4	N2O	CO2e
Category	tons/yr										MT/yr					
Hauling	0.0000	0.0000	0.0000	0.0000	0.0000	0.0000	0.0000	0.0000	0.0000	0.0000	0.0000	0.0000	0.0000	0.0000	0.0000	0.0000
Vendor	0.0000	0.0000	0.0000	0.0000	0.0000	0.0000	0.0000	0.0000	0.0000	0.0000	0.0000	0.0000	0.0000	0.0000	0.0000	0.0000
Worker	1.6400e-003	1.2700e-003	0.0144	4.0000e-005	4.1600e-003	3.0000e-005	4.2000e-003	1.1100e-003	3.0000e-005	1.1400e-003	0.0000	3.7579	3.7579	1.1000e-004	0.0000	3.7607
<b>Total</b>	<b>1.6400e-003</b>	<b>1.2700e-003</b>	<b>0.0144</b>	<b>4.0000e-005</b>	<b>4.1600e-003</b>	<b>3.0000e-005</b>	<b>4.2000e-003</b>	<b>1.1100e-003</b>	<b>3.0000e-005</b>	<b>1.1400e-003</b>	<b>0.0000</b>	<b>3.7579</b>	<b>3.7579</b>	<b>1.1000e-004</b>	<b>0.0000</b>	<b>3.7607</b>

**Mitigated Construction On-Site**

	ROG	NOx	CO	SO2	Fugitive PM10	Exhaust PM10	PM10 Total	Fugitive PM2.5	Exhaust PM2.5	PM2.5 Total	Bio- CO2	NBio- CO2	Total CO2	CH4	N2O	CO2e
Category	tons/yr										MT/yr					
Fugitive Dust					0.1741	0.0000	0.1741	0.0693	0.0000	0.0693	0.0000	0.0000	0.0000	0.0000	0.0000	0.0000
Off-Road	0.0796	0.8816	0.5867	1.1800e-003		0.0377	0.0377		0.0347	0.0347	0.0000	103.5403	103.5403	0.0335	0.0000	104.3775
<b>Total</b>	<b>0.0796</b>	<b>0.8816</b>	<b>0.5867</b>	<b>1.1800e-003</b>	<b>0.1741</b>	<b>0.0377</b>	<b>0.2118</b>	<b>0.0693</b>	<b>0.0347</b>	<b>0.1040</b>	<b>0.0000</b>	<b>103.5403</b>	<b>103.5403</b>	<b>0.0335</b>	<b>0.0000</b>	<b>104.3775</b>

Village South Specific Plan (Proposed) - Los Angeles-South Coast County, Annual

**3.4 Grading - 2021**

**Mitigated Construction Off-Site**

	ROG	NOx	CO	SO2	Fugitive PM10	Exhaust PM10	PM10 Total	Fugitive PM2.5	Exhaust PM2.5	PM2.5 Total	Bio- CO2	NBio- CO2	Total CO2	CH4	N2O	CO2e
Category	tons/yr										MT/yr					
Hauling	0.0000	0.0000	0.0000	0.0000	0.0000	0.0000	0.0000	0.0000	0.0000	0.0000	0.0000	0.0000	0.0000	0.0000	0.0000	0.0000
Vendor	0.0000	0.0000	0.0000	0.0000	0.0000	0.0000	0.0000	0.0000	0.0000	0.0000	0.0000	0.0000	0.0000	0.0000	0.0000	0.0000
Worker	1.6400e-003	1.2700e-003	0.0144	4.0000e-005	4.1600e-003	3.0000e-005	4.2000e-003	1.1100e-003	3.0000e-005	1.1400e-003	0.0000	3.7579	3.7579	1.1000e-004	0.0000	3.7607
<b>Total</b>	<b>1.6400e-003</b>	<b>1.2700e-003</b>	<b>0.0144</b>	<b>4.0000e-005</b>	<b>4.1600e-003</b>	<b>3.0000e-005</b>	<b>4.2000e-003</b>	<b>1.1100e-003</b>	<b>3.0000e-005</b>	<b>1.1400e-003</b>	<b>0.0000</b>	<b>3.7579</b>	<b>3.7579</b>	<b>1.1000e-004</b>	<b>0.0000</b>	<b>3.7607</b>

**3.4 Grading - 2022**

**Unmitigated Construction On-Site**

	ROG	NOx	CO	SO2	Fugitive PM10	Exhaust PM10	PM10 Total	Fugitive PM2.5	Exhaust PM2.5	PM2.5 Total	Bio- CO2	NBio- CO2	Total CO2	CH4	N2O	CO2e
Category	tons/yr										MT/yr					
Fugitive Dust					0.0807	0.0000	0.0807	0.0180	0.0000	0.0180	0.0000	0.0000	0.0000	0.0000	0.0000	0.0000
Off-Road	0.0127	0.1360	0.1017	2.2000e-004		5.7200e-003	5.7200e-003		5.2600e-003	5.2600e-003	0.0000	19.0871	19.0871	6.1700e-003	0.0000	19.2414
<b>Total</b>	<b>0.0127</b>	<b>0.1360</b>	<b>0.1017</b>	<b>2.2000e-004</b>	<b>0.0807</b>	<b>5.7200e-003</b>	<b>0.0865</b>	<b>0.0180</b>	<b>5.2600e-003</b>	<b>0.0233</b>	<b>0.0000</b>	<b>19.0871</b>	<b>19.0871</b>	<b>6.1700e-003</b>	<b>0.0000</b>	<b>19.2414</b>

Village South Specific Plan (Proposed) - Los Angeles-South Coast County, Annual

**3.4 Grading - 2022**

**Unmitigated Construction Off-Site**

	ROG	NOx	CO	SO2	Fugitive PM10	Exhaust PM10	PM10 Total	Fugitive PM2.5	Exhaust PM2.5	PM2.5 Total	Bio- CO2	NBio- CO2	Total CO2	CH4	N2O	CO2e
Category	tons/yr										MT/yr					
Hauling	0.0000	0.0000	0.0000	0.0000	0.0000	0.0000	0.0000	0.0000	0.0000	0.0000	0.0000	0.0000	0.0000	0.0000	0.0000	0.0000
Vendor	0.0000	0.0000	0.0000	0.0000	0.0000	0.0000	0.0000	0.0000	0.0000	0.0000	0.0000	0.0000	0.0000	0.0000	0.0000	0.0000
Worker	2.8000e-004	2.1000e-004	2.4400e-003	1.0000e-005	7.7000e-004	1.0000e-005	7.7000e-004	2.0000e-004	1.0000e-005	2.1000e-004	0.0000	0.6679	0.6679	2.0000e-005	0.0000	0.6684
<b>Total</b>	<b>2.8000e-004</b>	<b>2.1000e-004</b>	<b>2.4400e-003</b>	<b>1.0000e-005</b>	<b>7.7000e-004</b>	<b>1.0000e-005</b>	<b>7.7000e-004</b>	<b>2.0000e-004</b>	<b>1.0000e-005</b>	<b>2.1000e-004</b>	<b>0.0000</b>	<b>0.6679</b>	<b>0.6679</b>	<b>2.0000e-005</b>	<b>0.0000</b>	<b>0.6684</b>

**Mitigated Construction On-Site**

	ROG	NOx	CO	SO2	Fugitive PM10	Exhaust PM10	PM10 Total	Fugitive PM2.5	Exhaust PM2.5	PM2.5 Total	Bio- CO2	NBio- CO2	Total CO2	CH4	N2O	CO2e
Category	tons/yr										MT/yr					
Fugitive Dust					0.0807	0.0000	0.0807	0.0180	0.0000	0.0180	0.0000	0.0000	0.0000	0.0000	0.0000	0.0000
Off-Road	0.0127	0.1360	0.1017	2.2000e-004		5.7200e-003	5.7200e-003		5.2600e-003	5.2600e-003	0.0000	19.0871	19.0871	6.1700e-003	0.0000	19.2414
<b>Total</b>	<b>0.0127</b>	<b>0.1360</b>	<b>0.1017</b>	<b>2.2000e-004</b>	<b>0.0807</b>	<b>5.7200e-003</b>	<b>0.0865</b>	<b>0.0180</b>	<b>5.2600e-003</b>	<b>0.0233</b>	<b>0.0000</b>	<b>19.0871</b>	<b>19.0871</b>	<b>6.1700e-003</b>	<b>0.0000</b>	<b>19.2414</b>

Village South Specific Plan (Proposed) - Los Angeles-South Coast County, Annual

**3.4 Grading - 2022**

**Mitigated Construction Off-Site**

	ROG	NOx	CO	SO2	Fugitive PM10	Exhaust PM10	PM10 Total	Fugitive PM2.5	Exhaust PM2.5	PM2.5 Total	Bio- CO2	NBio- CO2	Total CO2	CH4	N2O	CO2e
Category	tons/yr										MT/yr					
Hauling	0.0000	0.0000	0.0000	0.0000	0.0000	0.0000	0.0000	0.0000	0.0000	0.0000	0.0000	0.0000	0.0000	0.0000	0.0000	0.0000
Vendor	0.0000	0.0000	0.0000	0.0000	0.0000	0.0000	0.0000	0.0000	0.0000	0.0000	0.0000	0.0000	0.0000	0.0000	0.0000	0.0000
Worker	2.8000e-004	2.1000e-004	2.4400e-003	1.0000e-005	7.7000e-004	1.0000e-005	7.7000e-004	2.0000e-004	1.0000e-005	2.1000e-004	0.0000	0.6679	0.6679	2.0000e-005	0.0000	0.6684
<b>Total</b>	<b>2.8000e-004</b>	<b>2.1000e-004</b>	<b>2.4400e-003</b>	<b>1.0000e-005</b>	<b>7.7000e-004</b>	<b>1.0000e-005</b>	<b>7.7000e-004</b>	<b>2.0000e-004</b>	<b>1.0000e-005</b>	<b>2.1000e-004</b>	<b>0.0000</b>	<b>0.6679</b>	<b>0.6679</b>	<b>2.0000e-005</b>	<b>0.0000</b>	<b>0.6684</b>

**3.5 Building Construction - 2022**

**Unmitigated Construction On-Site**

	ROG	NOx	CO	SO2	Fugitive PM10	Exhaust PM10	PM10 Total	Fugitive PM2.5	Exhaust PM2.5	PM2.5 Total	Bio- CO2	NBio- CO2	Total CO2	CH4	N2O	CO2e
Category	tons/yr										MT/yr					
Off-Road	0.2158	1.9754	2.0700	3.4100e-003		0.1023	0.1023		0.0963	0.0963	0.0000	293.1324	293.1324	0.0702	0.0000	294.8881
<b>Total</b>	<b>0.2158</b>	<b>1.9754</b>	<b>2.0700</b>	<b>3.4100e-003</b>		<b>0.1023</b>	<b>0.1023</b>		<b>0.0963</b>	<b>0.0963</b>	<b>0.0000</b>	<b>293.1324</b>	<b>293.1324</b>	<b>0.0702</b>	<b>0.0000</b>	<b>294.8881</b>

Village South Specific Plan (Proposed) - Los Angeles-South Coast County, Annual

**3.5 Building Construction - 2022**

**Unmitigated Construction Off-Site**

	ROG	NOx	CO	SO2	Fugitive PM10	Exhaust PM10	PM10 Total	Fugitive PM2.5	Exhaust PM2.5	PM2.5 Total	Bio- CO2	NBio- CO2	Total CO2	CH4	N2O	CO2e
Category	tons/yr										MT/yr					
Hauling	0.0000	0.0000	0.0000	0.0000	0.0000	0.0000	0.0000	0.0000	0.0000	0.0000	0.0000	0.0000	0.0000	0.0000	0.0000	0.0000
Vendor	0.0527	1.6961	0.4580	4.5500e-003	0.1140	3.1800e-003	0.1171	0.0329	3.0400e-003	0.0359	0.0000	441.9835	441.9835	0.0264	0.0000	442.6435
Worker	0.4088	0.3066	3.5305	0.0107	1.1103	8.8700e-003	1.1192	0.2949	8.1700e-003	0.3031	0.0000	966.8117	966.8117	0.0266	0.0000	967.4773
<b>Total</b>	<b>0.4616</b>	<b>2.0027</b>	<b>3.9885</b>	<b>0.0152</b>	<b>1.2243</b>	<b>0.0121</b>	<b>1.2363</b>	<b>0.3278</b>	<b>0.0112</b>	<b>0.3390</b>	<b>0.0000</b>	<b>1,408.7952</b>	<b>1,408.7952</b>	<b>0.0530</b>	<b>0.0000</b>	<b>1,410.1208</b>

**Mitigated Construction On-Site**

	ROG	NOx	CO	SO2	Fugitive PM10	Exhaust PM10	PM10 Total	Fugitive PM2.5	Exhaust PM2.5	PM2.5 Total	Bio- CO2	NBio- CO2	Total CO2	CH4	N2O	CO2e
Category	tons/yr										MT/yr					
Off-Road	0.2158	1.9754	2.0700	3.4100e-003		0.1023	0.1023		0.0963	0.0963	0.0000	293.1321	293.1321	0.0702	0.0000	294.8877
<b>Total</b>	<b>0.2158</b>	<b>1.9754</b>	<b>2.0700</b>	<b>3.4100e-003</b>		<b>0.1023</b>	<b>0.1023</b>		<b>0.0963</b>	<b>0.0963</b>	<b>0.0000</b>	<b>293.1321</b>	<b>293.1321</b>	<b>0.0702</b>	<b>0.0000</b>	<b>294.8877</b>

Village South Specific Plan (Proposed) - Los Angeles-South Coast County, Annual

**3.5 Building Construction - 2022**

**Mitigated Construction Off-Site**

	ROG	NOx	CO	SO2	Fugitive PM10	Exhaust PM10	PM10 Total	Fugitive PM2.5	Exhaust PM2.5	PM2.5 Total	Bio- CO2	NBio- CO2	Total CO2	CH4	N2O	CO2e
Category	tons/yr										MT/yr					
Hauling	0.0000	0.0000	0.0000	0.0000	0.0000	0.0000	0.0000	0.0000	0.0000	0.0000	0.0000	0.0000	0.0000	0.0000	0.0000	0.0000
Vendor	0.0527	1.6961	0.4580	4.5500e-003	0.1140	3.1800e-003	0.1171	0.0329	3.0400e-003	0.0359	0.0000	441.9835	441.9835	0.0264	0.0000	442.6435
Worker	0.4088	0.3066	3.5305	0.0107	1.1103	8.8700e-003	1.1192	0.2949	8.1700e-003	0.3031	0.0000	966.8117	966.8117	0.0266	0.0000	967.4773
<b>Total</b>	<b>0.4616</b>	<b>2.0027</b>	<b>3.9885</b>	<b>0.0152</b>	<b>1.2243</b>	<b>0.0121</b>	<b>1.2363</b>	<b>0.3278</b>	<b>0.0112</b>	<b>0.3390</b>	<b>0.0000</b>	<b>1,408.7952</b>	<b>1,408.7952</b>	<b>0.0530</b>	<b>0.0000</b>	<b>1,410.1208</b>

**3.5 Building Construction - 2023**

**Unmitigated Construction On-Site**

	ROG	NOx	CO	SO2	Fugitive PM10	Exhaust PM10	PM10 Total	Fugitive PM2.5	Exhaust PM2.5	PM2.5 Total	Bio- CO2	NBio- CO2	Total CO2	CH4	N2O	CO2e
Category	tons/yr										MT/yr					
Off-Road	0.1942	1.7765	2.0061	3.3300e-003		0.0864	0.0864		0.0813	0.0813	0.0000	286.2789	286.2789	0.0681	0.0000	287.9814
<b>Total</b>	<b>0.1942</b>	<b>1.7765</b>	<b>2.0061</b>	<b>3.3300e-003</b>		<b>0.0864</b>	<b>0.0864</b>		<b>0.0813</b>	<b>0.0813</b>	<b>0.0000</b>	<b>286.2789</b>	<b>286.2789</b>	<b>0.0681</b>	<b>0.0000</b>	<b>287.9814</b>

Village South Specific Plan (Proposed) - Los Angeles-South Coast County, Annual

**3.5 Building Construction - 2023**

**Unmitigated Construction Off-Site**

	ROG	NOx	CO	SO2	Fugitive PM10	Exhaust PM10	PM10 Total	Fugitive PM2.5	Exhaust PM2.5	PM2.5 Total	Bio- CO2	NBio- CO2	Total CO2	CH4	N2O	CO2e
Category	tons/yr										MT/yr					
Hauling	0.0000	0.0000	0.0000	0.0000	0.0000	0.0000	0.0000	0.0000	0.0000	0.0000	0.0000	0.0000	0.0000	0.0000	0.0000	0.0000
Vendor	0.0382	1.2511	0.4011	4.3000e-003	0.1113	1.4600e-003	0.1127	0.0321	1.4000e-003	0.0335	0.0000	417.9930	417.9930	0.0228	0.0000	418.5624
Worker	0.3753	0.2708	3.1696	0.0101	1.0840	8.4100e-003	1.0924	0.2879	7.7400e-003	0.2957	0.0000	909.3439	909.3439	0.0234	0.0000	909.9291
<b>Total</b>	<b>0.4135</b>	<b>1.5218</b>	<b>3.5707</b>	<b>0.0144</b>	<b>1.1953</b>	<b>9.8700e-003</b>	<b>1.2051</b>	<b>0.3200</b>	<b>9.1400e-003</b>	<b>0.3292</b>	<b>0.0000</b>	<b>1,327.3369</b>	<b>1,327.3369</b>	<b>0.0462</b>	<b>0.0000</b>	<b>1,328.4916</b>

**Mitigated Construction On-Site**

	ROG	NOx	CO	SO2	Fugitive PM10	Exhaust PM10	PM10 Total	Fugitive PM2.5	Exhaust PM2.5	PM2.5 Total	Bio- CO2	NBio- CO2	Total CO2	CH4	N2O	CO2e
Category	tons/yr										MT/yr					
Off-Road	0.1942	1.7765	2.0061	3.3300e-003		0.0864	0.0864		0.0813	0.0813	0.0000	286.2785	286.2785	0.0681	0.0000	287.9811
<b>Total</b>	<b>0.1942</b>	<b>1.7765</b>	<b>2.0061</b>	<b>3.3300e-003</b>		<b>0.0864</b>	<b>0.0864</b>		<b>0.0813</b>	<b>0.0813</b>	<b>0.0000</b>	<b>286.2785</b>	<b>286.2785</b>	<b>0.0681</b>	<b>0.0000</b>	<b>287.9811</b>

Village South Specific Plan (Proposed) - Los Angeles-South Coast County, Annual

**3.5 Building Construction - 2023**

**Mitigated Construction Off-Site**

	ROG	NOx	CO	SO2	Fugitive PM10	Exhaust PM10	PM10 Total	Fugitive PM2.5	Exhaust PM2.5	PM2.5 Total	Bio- CO2	NBio- CO2	Total CO2	CH4	N2O	CO2e
Category	tons/yr										MT/yr					
Hauling	0.0000	0.0000	0.0000	0.0000	0.0000	0.0000	0.0000	0.0000	0.0000	0.0000	0.0000	0.0000	0.0000	0.0000	0.0000	0.0000
Vendor	0.0382	1.2511	0.4011	4.3000e-003	0.1113	1.4600e-003	0.1127	0.0321	1.4000e-003	0.0335	0.0000	417.9930	417.9930	0.0228	0.0000	418.5624
Worker	0.3753	0.2708	3.1696	0.0101	1.0840	8.4100e-003	1.0924	0.2879	7.7400e-003	0.2957	0.0000	909.3439	909.3439	0.0234	0.0000	909.9291
<b>Total</b>	<b>0.4135</b>	<b>1.5218</b>	<b>3.5707</b>	<b>0.0144</b>	<b>1.1953</b>	<b>9.8700e-003</b>	<b>1.2051</b>	<b>0.3200</b>	<b>9.1400e-003</b>	<b>0.3292</b>	<b>0.0000</b>	<b>1,327.3369</b>	<b>1,327.3369</b>	<b>0.0462</b>	<b>0.0000</b>	<b>1,328.4916</b>

**3.6 Paving - 2023**

**Unmitigated Construction On-Site**

	ROG	NOx	CO	SO2	Fugitive PM10	Exhaust PM10	PM10 Total	Fugitive PM2.5	Exhaust PM2.5	PM2.5 Total	Bio- CO2	NBio- CO2	Total CO2	CH4	N2O	CO2e
Category	tons/yr										MT/yr					
Off-Road	6.7100e-003	0.0663	0.0948	1.5000e-004		3.3200e-003	3.3200e-003		3.0500e-003	3.0500e-003	0.0000	13.0175	13.0175	4.2100e-003	0.0000	13.1227
Paving	0.0000					0.0000	0.0000		0.0000	0.0000	0.0000	0.0000	0.0000	0.0000	0.0000	0.0000
<b>Total</b>	<b>6.7100e-003</b>	<b>0.0663</b>	<b>0.0948</b>	<b>1.5000e-004</b>		<b>3.3200e-003</b>	<b>3.3200e-003</b>		<b>3.0500e-003</b>	<b>3.0500e-003</b>	<b>0.0000</b>	<b>13.0175</b>	<b>13.0175</b>	<b>4.2100e-003</b>	<b>0.0000</b>	<b>13.1227</b>

Village South Specific Plan (Proposed) - Los Angeles-South Coast County, Annual

**3.6 Paving - 2023**

**Unmitigated Construction Off-Site**

	ROG	NOx	CO	SO2	Fugitive PM10	Exhaust PM10	PM10 Total	Fugitive PM2.5	Exhaust PM2.5	PM2.5 Total	Bio- CO2	NBio- CO2	Total CO2	CH4	N2O	CO2e
Category	tons/yr										MT/yr					
Hauling	0.0000	0.0000	0.0000	0.0000	0.0000	0.0000	0.0000	0.0000	0.0000	0.0000	0.0000	0.0000	0.0000	0.0000	0.0000	0.0000
Vendor	0.0000	0.0000	0.0000	0.0000	0.0000	0.0000	0.0000	0.0000	0.0000	0.0000	0.0000	0.0000	0.0000	0.0000	0.0000	0.0000
Worker	3.7000e-004	2.7000e-004	3.1200e-003	1.0000e-005	1.0700e-003	1.0000e-005	1.0800e-003	2.8000e-004	1.0000e-005	2.9000e-004	0.0000	0.8963	0.8963	2.0000e-005	0.0000	0.8968
<b>Total</b>	<b>3.7000e-004</b>	<b>2.7000e-004</b>	<b>3.1200e-003</b>	<b>1.0000e-005</b>	<b>1.0700e-003</b>	<b>1.0000e-005</b>	<b>1.0800e-003</b>	<b>2.8000e-004</b>	<b>1.0000e-005</b>	<b>2.9000e-004</b>	<b>0.0000</b>	<b>0.8963</b>	<b>0.8963</b>	<b>2.0000e-005</b>	<b>0.0000</b>	<b>0.8968</b>

**Mitigated Construction On-Site**

	ROG	NOx	CO	SO2	Fugitive PM10	Exhaust PM10	PM10 Total	Fugitive PM2.5	Exhaust PM2.5	PM2.5 Total	Bio- CO2	NBio- CO2	Total CO2	CH4	N2O	CO2e
Category	tons/yr										MT/yr					
Off-Road	6.7100e-003	0.0663	0.0948	1.5000e-004		3.3200e-003	3.3200e-003		3.0500e-003	3.0500e-003	0.0000	13.0175	13.0175	4.2100e-003	0.0000	13.1227
Paving	0.0000					0.0000	0.0000		0.0000	0.0000	0.0000	0.0000	0.0000	0.0000	0.0000	0.0000
<b>Total</b>	<b>6.7100e-003</b>	<b>0.0663</b>	<b>0.0948</b>	<b>1.5000e-004</b>		<b>3.3200e-003</b>	<b>3.3200e-003</b>		<b>3.0500e-003</b>	<b>3.0500e-003</b>	<b>0.0000</b>	<b>13.0175</b>	<b>13.0175</b>	<b>4.2100e-003</b>	<b>0.0000</b>	<b>13.1227</b>

Village South Specific Plan (Proposed) - Los Angeles-South Coast County, Annual

**3.6 Paving - 2023**

**Mitigated Construction Off-Site**

	ROG	NOx	CO	SO2	Fugitive PM10	Exhaust PM10	PM10 Total	Fugitive PM2.5	Exhaust PM2.5	PM2.5 Total	Bio- CO2	NBio- CO2	Total CO2	CH4	N2O	CO2e
Category	tons/yr										MT/yr					
Hauling	0.0000	0.0000	0.0000	0.0000	0.0000	0.0000	0.0000	0.0000	0.0000	0.0000	0.0000	0.0000	0.0000	0.0000	0.0000	0.0000
Vendor	0.0000	0.0000	0.0000	0.0000	0.0000	0.0000	0.0000	0.0000	0.0000	0.0000	0.0000	0.0000	0.0000	0.0000	0.0000	0.0000
Worker	3.7000e-004	2.7000e-004	3.1200e-003	1.0000e-005	1.0700e-003	1.0000e-005	1.0800e-003	2.8000e-004	1.0000e-005	2.9000e-004	0.0000	0.8963	0.8963	2.0000e-005	0.0000	0.8968
<b>Total</b>	<b>3.7000e-004</b>	<b>2.7000e-004</b>	<b>3.1200e-003</b>	<b>1.0000e-005</b>	<b>1.0700e-003</b>	<b>1.0000e-005</b>	<b>1.0800e-003</b>	<b>2.8000e-004</b>	<b>1.0000e-005</b>	<b>2.9000e-004</b>	<b>0.0000</b>	<b>0.8963</b>	<b>0.8963</b>	<b>2.0000e-005</b>	<b>0.0000</b>	<b>0.8968</b>

**3.6 Paving - 2024**

**Unmitigated Construction On-Site**

	ROG	NOx	CO	SO2	Fugitive PM10	Exhaust PM10	PM10 Total	Fugitive PM2.5	Exhaust PM2.5	PM2.5 Total	Bio- CO2	NBio- CO2	Total CO2	CH4	N2O	CO2e
Category	tons/yr										MT/yr					
Off-Road	0.0109	0.1048	0.1609	2.5000e-004		5.1500e-003	5.1500e-003		4.7400e-003	4.7400e-003	0.0000	22.0292	22.0292	7.1200e-003	0.0000	22.2073
Paving	0.0000					0.0000	0.0000		0.0000	0.0000	0.0000	0.0000	0.0000	0.0000	0.0000	0.0000
<b>Total</b>	<b>0.0109</b>	<b>0.1048</b>	<b>0.1609</b>	<b>2.5000e-004</b>		<b>5.1500e-003</b>	<b>5.1500e-003</b>		<b>4.7400e-003</b>	<b>4.7400e-003</b>	<b>0.0000</b>	<b>22.0292</b>	<b>22.0292</b>	<b>7.1200e-003</b>	<b>0.0000</b>	<b>22.2073</b>

Village South Specific Plan (Proposed) - Los Angeles-South Coast County, Annual

**3.6 Paving - 2024**

**Unmitigated Construction Off-Site**

	ROG	NOx	CO	SO2	Fugitive PM10	Exhaust PM10	PM10 Total	Fugitive PM2.5	Exhaust PM2.5	PM2.5 Total	Bio- CO2	NBio- CO2	Total CO2	CH4	N2O	CO2e
Category	tons/yr										MT/yr					
Hauling	0.0000	0.0000	0.0000	0.0000	0.0000	0.0000	0.0000	0.0000	0.0000	0.0000	0.0000	0.0000	0.0000	0.0000	0.0000	0.0000
Vendor	0.0000	0.0000	0.0000	0.0000	0.0000	0.0000	0.0000	0.0000	0.0000	0.0000	0.0000	0.0000	0.0000	0.0000	0.0000	0.0000
Worker	5.9000e-004	4.1000e-004	4.9200e-003	2.0000e-005	1.8100e-003	1.0000e-005	1.8200e-003	4.8000e-004	1.0000e-005	4.9000e-004	0.0000	1.4697	1.4697	4.0000e-005	0.0000	1.4706
<b>Total</b>	<b>5.9000e-004</b>	<b>4.1000e-004</b>	<b>4.9200e-003</b>	<b>2.0000e-005</b>	<b>1.8100e-003</b>	<b>1.0000e-005</b>	<b>1.8200e-003</b>	<b>4.8000e-004</b>	<b>1.0000e-005</b>	<b>4.9000e-004</b>	<b>0.0000</b>	<b>1.4697</b>	<b>1.4697</b>	<b>4.0000e-005</b>	<b>0.0000</b>	<b>1.4706</b>

**Mitigated Construction On-Site**

	ROG	NOx	CO	SO2	Fugitive PM10	Exhaust PM10	PM10 Total	Fugitive PM2.5	Exhaust PM2.5	PM2.5 Total	Bio- CO2	NBio- CO2	Total CO2	CH4	N2O	CO2e
Category	tons/yr										MT/yr					
Off-Road	0.0109	0.1048	0.1609	2.5000e-004		5.1500e-003	5.1500e-003		4.7400e-003	4.7400e-003	0.0000	22.0292	22.0292	7.1200e-003	0.0000	22.2073
Paving	0.0000					0.0000	0.0000		0.0000	0.0000	0.0000	0.0000	0.0000	0.0000	0.0000	0.0000
<b>Total</b>	<b>0.0109</b>	<b>0.1048</b>	<b>0.1609</b>	<b>2.5000e-004</b>		<b>5.1500e-003</b>	<b>5.1500e-003</b>		<b>4.7400e-003</b>	<b>4.7400e-003</b>	<b>0.0000</b>	<b>22.0292</b>	<b>22.0292</b>	<b>7.1200e-003</b>	<b>0.0000</b>	<b>22.2073</b>

Village South Specific Plan (Proposed) - Los Angeles-South Coast County, Annual

**3.6 Paving - 2024**

**Mitigated Construction Off-Site**

	ROG	NOx	CO	SO2	Fugitive PM10	Exhaust PM10	PM10 Total	Fugitive PM2.5	Exhaust PM2.5	PM2.5 Total	Bio- CO2	NBio- CO2	Total CO2	CH4	N2O	CO2e
Category	tons/yr										MT/yr					
Hauling	0.0000	0.0000	0.0000	0.0000	0.0000	0.0000	0.0000	0.0000	0.0000	0.0000	0.0000	0.0000	0.0000	0.0000	0.0000	0.0000
Vendor	0.0000	0.0000	0.0000	0.0000	0.0000	0.0000	0.0000	0.0000	0.0000	0.0000	0.0000	0.0000	0.0000	0.0000	0.0000	0.0000
Worker	5.9000e-004	4.1000e-004	4.9200e-003	2.0000e-005	1.8100e-003	1.0000e-005	1.8200e-003	4.8000e-004	1.0000e-005	4.9000e-004	0.0000	1.4697	1.4697	4.0000e-005	0.0000	1.4706
<b>Total</b>	<b>5.9000e-004</b>	<b>4.1000e-004</b>	<b>4.9200e-003</b>	<b>2.0000e-005</b>	<b>1.8100e-003</b>	<b>1.0000e-005</b>	<b>1.8200e-003</b>	<b>4.8000e-004</b>	<b>1.0000e-005</b>	<b>4.9000e-004</b>	<b>0.0000</b>	<b>1.4697</b>	<b>1.4697</b>	<b>4.0000e-005</b>	<b>0.0000</b>	<b>1.4706</b>

**3.7 Architectural Coating - 2024**

**Unmitigated Construction On-Site**

	ROG	NOx	CO	SO2	Fugitive PM10	Exhaust PM10	PM10 Total	Fugitive PM2.5	Exhaust PM2.5	PM2.5 Total	Bio- CO2	NBio- CO2	Total CO2	CH4	N2O	CO2e
Category	tons/yr										MT/yr					
Archit. Coating	4.1372					0.0000	0.0000		0.0000	0.0000	0.0000	0.0000	0.0000	0.0000	0.0000	0.0000
Off-Road	3.1600e-003	0.0213	0.0317	5.0000e-005		1.0700e-003	1.0700e-003		1.0700e-003	1.0700e-003	0.0000	4.4682	4.4682	2.5000e-004	0.0000	4.4745
<b>Total</b>	<b>4.1404</b>	<b>0.0213</b>	<b>0.0317</b>	<b>5.0000e-005</b>		<b>1.0700e-003</b>	<b>1.0700e-003</b>		<b>1.0700e-003</b>	<b>1.0700e-003</b>	<b>0.0000</b>	<b>4.4682</b>	<b>4.4682</b>	<b>2.5000e-004</b>	<b>0.0000</b>	<b>4.4745</b>

Village South Specific Plan (Proposed) - Los Angeles-South Coast County, Annual

**3.7 Architectural Coating - 2024**

**Unmitigated Construction Off-Site**

	ROG	NOx	CO	SO2	Fugitive PM10	Exhaust PM10	PM10 Total	Fugitive PM2.5	Exhaust PM2.5	PM2.5 Total	Bio- CO2	NBio- CO2	Total CO2	CH4	N2O	CO2e
Category	tons/yr										MT/yr					
Hauling	0.0000	0.0000	0.0000	0.0000	0.0000	0.0000	0.0000	0.0000	0.0000	0.0000	0.0000	0.0000	0.0000	0.0000	0.0000	0.0000
Vendor	0.0000	0.0000	0.0000	0.0000	0.0000	0.0000	0.0000	0.0000	0.0000	0.0000	0.0000	0.0000	0.0000	0.0000	0.0000	0.0000
Worker	0.0101	6.9900e-003	0.0835	2.8000e-004	0.0307	2.3000e-004	0.0309	8.1500e-003	2.2000e-004	8.3700e-003	0.0000	24.9407	24.9407	6.1000e-004	0.0000	24.9558
<b>Total</b>	<b>0.0101</b>	<b>6.9900e-003</b>	<b>0.0835</b>	<b>2.8000e-004</b>	<b>0.0307</b>	<b>2.3000e-004</b>	<b>0.0309</b>	<b>8.1500e-003</b>	<b>2.2000e-004</b>	<b>8.3700e-003</b>	<b>0.0000</b>	<b>24.9407</b>	<b>24.9407</b>	<b>6.1000e-004</b>	<b>0.0000</b>	<b>24.9558</b>

**Mitigated Construction On-Site**

	ROG	NOx	CO	SO2	Fugitive PM10	Exhaust PM10	PM10 Total	Fugitive PM2.5	Exhaust PM2.5	PM2.5 Total	Bio- CO2	NBio- CO2	Total CO2	CH4	N2O	CO2e
Category	tons/yr										MT/yr					
Archit. Coating	4.1372					0.0000	0.0000		0.0000	0.0000	0.0000	0.0000	0.0000	0.0000	0.0000	0.0000
Off-Road	3.1600e-003	0.0213	0.0317	5.0000e-005		1.0700e-003	1.0700e-003		1.0700e-003	1.0700e-003	0.0000	4.4682	4.4682	2.5000e-004	0.0000	4.4745
<b>Total</b>	<b>4.1404</b>	<b>0.0213</b>	<b>0.0317</b>	<b>5.0000e-005</b>		<b>1.0700e-003</b>	<b>1.0700e-003</b>		<b>1.0700e-003</b>	<b>1.0700e-003</b>	<b>0.0000</b>	<b>4.4682</b>	<b>4.4682</b>	<b>2.5000e-004</b>	<b>0.0000</b>	<b>4.4745</b>

Village South Specific Plan (Proposed) - Los Angeles-South Coast County, Annual

**3.7 Architectural Coating - 2024**

**Mitigated Construction Off-Site**

	ROG	NOx	CO	SO2	Fugitive PM10	Exhaust PM10	PM10 Total	Fugitive PM2.5	Exhaust PM2.5	PM2.5 Total	Bio- CO2	NBio- CO2	Total CO2	CH4	N2O	CO2e
Category	tons/yr										MT/yr					
Hauling	0.0000	0.0000	0.0000	0.0000	0.0000	0.0000	0.0000	0.0000	0.0000	0.0000	0.0000	0.0000	0.0000	0.0000	0.0000	0.0000
Vendor	0.0000	0.0000	0.0000	0.0000	0.0000	0.0000	0.0000	0.0000	0.0000	0.0000	0.0000	0.0000	0.0000	0.0000	0.0000	0.0000
Worker	0.0101	6.9900e-003	0.0835	2.8000e-004	0.0307	2.3000e-004	0.0309	8.1500e-003	2.2000e-004	8.3700e-003	0.0000	24.9407	24.9407	6.1000e-004	0.0000	24.9558
<b>Total</b>	<b>0.0101</b>	<b>6.9900e-003</b>	<b>0.0835</b>	<b>2.8000e-004</b>	<b>0.0307</b>	<b>2.3000e-004</b>	<b>0.0309</b>	<b>8.1500e-003</b>	<b>2.2000e-004</b>	<b>8.3700e-003</b>	<b>0.0000</b>	<b>24.9407</b>	<b>24.9407</b>	<b>6.1000e-004</b>	<b>0.0000</b>	<b>24.9558</b>

**4.0 Operational Detail - Mobile**

---

**4.1 Mitigation Measures Mobile**

Village South Specific Plan (Proposed) - Los Angeles-South Coast County, Annual

	ROG	NOx	CO	SO2	Fugitive PM10	Exhaust PM10	PM10 Total	Fugitive PM2.5	Exhaust PM2.5	PM2.5 Total	Bio- CO2	NBio- CO2	Total CO2	CH4	N2O	CO2e
Category	tons/yr										MT/yr					
Mitigated	1.5857	7.9962	19.1834	0.0821	7.7979	0.0580	7.8559	2.0895	0.0539	2.1434	0.0000	7,620.4986	7,620.4986	0.3407	0.0000	7,629.0162
Unmitigated	1.5857	7.9962	19.1834	0.0821	7.7979	0.0580	7.8559	2.0895	0.0539	2.1434	0.0000	7,620.4986	7,620.4986	0.3407	0.0000	7,629.0162

4.2 Trip Summary Information

Land Use	Average Daily Trip Rate			Unmitigated	Mitigated
	Weekday	Saturday	Sunday	Annual VMT	Annual VMT
Apartments Low Rise	145.75	154.25	154.00	506,227	506,227
Apartments Mid Rise	4,026.75	3,773.25	4075.50	13,660,065	13,660,065
General Office Building	288.45	62.55	31.05	706,812	706,812
High Turnover (Sit Down Restaurant)	2,368.80	2,873.52	2817.72	3,413,937	3,413,937
Hotel	192.00	187.50	160.00	445,703	445,703
Quality Restaurant	501.12	511.92	461.20	707,488	707,488
Regional Shopping Center	528.08	601.44	357.84	1,112,221	1,112,221
<b>Total</b>	<b>8,050.95</b>	<b>8,164.43</b>	<b>8,057.31</b>	<b>20,552,452</b>	<b>20,552,452</b>

4.3 Trip Type Information

Village South Specific Plan (Proposed) - Los Angeles-South Coast County, Annual

Land Use	Miles			Trip %			Trip Purpose %		
	H-W or C-W	H-S or C-C	H-O or C-NW	H-W or C-W	H-S or C-C	H-O or C-NW	Primary	Diverted	Pass-by
Apartments Low Rise	14.70	5.90	8.70	40.20	19.20	40.60	86	11	3
Apartments Mid Rise	14.70	5.90	8.70	40.20	19.20	40.60	86	11	3
General Office Building	16.60	8.40	6.90	33.00	48.00	19.00	77	19	4
High Turnover (Sit Down Restaurant)	16.60	8.40	6.90	8.50	72.50	19.00	37	20	43
Hotel	16.60	8.40	6.90	19.40	61.60	19.00	58	38	4
Quality Restaurant	16.60	8.40	6.90	12.00	69.00	19.00	38	18	44
Regional Shopping Center	16.60	8.40	6.90	16.30	64.70	19.00	54	35	11

4.4 Fleet Mix

Land Use	LDA	LDT1	LDT2	MDV	LHD1	LHD2	MHD	HHD	OBUS	UBUS	MCY	SBUS	MH
Apartments Low Rise	0.543088	0.044216	0.209971	0.116369	0.014033	0.006332	0.021166	0.033577	0.002613	0.001817	0.005285	0.000712	0.000821
Apartments Mid Rise	0.543088	0.044216	0.209971	0.116369	0.014033	0.006332	0.021166	0.033577	0.002613	0.001817	0.005285	0.000712	0.000821
General Office Building	0.543088	0.044216	0.209971	0.116369	0.014033	0.006332	0.021166	0.033577	0.002613	0.001817	0.005285	0.000712	0.000821
High Turnover (Sit Down Restaurant)	0.543088	0.044216	0.209971	0.116369	0.014033	0.006332	0.021166	0.033577	0.002613	0.001817	0.005285	0.000712	0.000821
Hotel	0.543088	0.044216	0.209971	0.116369	0.014033	0.006332	0.021166	0.033577	0.002613	0.001817	0.005285	0.000712	0.000821
Quality Restaurant	0.543088	0.044216	0.209971	0.116369	0.014033	0.006332	0.021166	0.033577	0.002613	0.001817	0.005285	0.000712	0.000821
Regional Shopping Center	0.543088	0.044216	0.209971	0.116369	0.014033	0.006332	0.021166	0.033577	0.002613	0.001817	0.005285	0.000712	0.000821

5.0 Energy Detail

Historical Energy Use: N

5.1 Mitigation Measures Energy

Village South Specific Plan (Proposed) - Los Angeles-South Coast County, Annual

	ROG	NOx	CO	SO2	Fugitive PM10	Exhaust PM10	PM10 Total	Fugitive PM2.5	Exhaust PM2.5	PM2.5 Total	Bio- CO2	NBio- CO2	Total CO2	CH4	N2O	CO2e
Category	tons/yr										MT/yr					
Electricity Mitigated							0.0000	0.0000		0.0000	0.0000	2,512.6465	2,512.6465	0.1037	0.0215	2,521.6356
Electricity Unmitigated							0.0000	0.0000		0.0000	0.0000	2,512.6465	2,512.6465	0.1037	0.0215	2,521.6356
NaturalGas Mitigated	0.1398	1.2312	0.7770	7.6200e-003			0.0966	0.0966		0.0966	0.0000	1,383.4267	1,383.4267	0.0265	0.0254	1,391.6478
NaturalGas Unmitigated	0.1398	1.2312	0.7770	7.6200e-003			0.0966	0.0966		0.0966	0.0000	1,383.4267	1,383.4267	0.0265	0.0254	1,391.6478

Village South Specific Plan (Proposed) - Los Angeles-South Coast County, Annual

**5.2 Energy by Land Use - NaturalGas**

**Unmitigated**

	NaturalGas Use	ROG	NOx	CO	SO2	Fugitive PM10	Exhaust PM10	PM10 Total	Fugitive PM2.5	Exhaust PM2.5	PM2.5 Total	Bio- CO2	NBio- CO2	Total CO2	CH4	N2O	CO2e
Land Use	kBTU/yr	tons/yr										MT/yr					
Apartments Low Rise	408494	2.2000e-003	0.0188	8.0100e-003	1.2000e-004		1.5200e-003	1.5200e-003		1.5200e-003	1.5200e-003	0.0000	21.7988	21.7988	4.2000e-004	4.0000e-004	21.9284
Apartments Mid Rise	1.30613e+007	0.0704	0.6018	0.2561	3.8400e-003		0.0487	0.0487		0.0487	0.0487	0.0000	696.9989	696.9989	0.0134	0.0128	701.1408
General Office Building	468450	2.5300e-003	0.0230	0.0193	1.4000e-004		1.7500e-003	1.7500e-003		1.7500e-003	1.7500e-003	0.0000	24.9983	24.9983	4.8000e-004	4.6000e-004	25.1468
High Turnover (Sit Down Restaurant)	8.30736e+006	0.0448	0.4072	0.3421	2.4400e-003		0.0310	0.0310		0.0310	0.0310	0.0000	443.3124	443.3124	8.5000e-003	8.1300e-003	445.9468
Hotel	1.74095e+006	9.3900e-003	0.0853	0.0717	5.1000e-004		6.4900e-003	6.4900e-003		6.4900e-003	6.4900e-003	0.0000	92.9036	92.9036	1.7800e-003	1.7000e-003	93.4557
Quality Restaurant	1.84608e+006	9.9500e-003	0.0905	0.0760	5.4000e-004		6.8800e-003	6.8800e-003		6.8800e-003	6.8800e-003	0.0000	98.5139	98.5139	1.8900e-003	1.8100e-003	99.0993
Regional Shopping Center	91840	5.0000e-004	4.5000e-003	3.7800e-003	3.0000e-005		3.4000e-004	3.4000e-004		3.4000e-004	3.4000e-004	0.0000	4.9009	4.9009	9.0000e-005	9.0000e-005	4.9301
<b>Total</b>		<b>0.1398</b>	<b>1.2312</b>	<b>0.7770</b>	<b>7.6200e-003</b>		<b>0.0966</b>	<b>0.0966</b>		<b>0.0966</b>	<b>0.0966</b>	<b>0.0000</b>	<b>1,383.4268</b>	<b>1,383.4268</b>	<b>0.0265</b>	<b>0.0254</b>	<b>1,391.6478</b>

Village South Specific Plan (Proposed) - Los Angeles-South Coast County, Annual

**5.2 Energy by Land Use - NaturalGas**

**Mitigated**

	NaturalGas Use	ROG	NOx	CO	SO2	Fugitive PM10	Exhaust PM10	PM10 Total	Fugitive PM2.5	Exhaust PM2.5	PM2.5 Total	Bio- CO2	NBio- CO2	Total CO2	CH4	N2O	CO2e
Land Use	kBTU/yr	tons/yr										MT/yr					
Apartments Low Rise	408494	2.2000e-003	0.0188	8.0100e-003	1.2000e-004		1.5200e-003	1.5200e-003		1.5200e-003	1.5200e-003	0.0000	21.7988	21.7988	4.2000e-004	4.0000e-004	21.9284
Apartments Mid Rise	1.30613e+007	0.0704	0.6018	0.2561	3.8400e-003		0.0487	0.0487		0.0487	0.0487	0.0000	696.9989	696.9989	0.0134	0.0128	701.1408
General Office Building	468450	2.5300e-003	0.0230	0.0193	1.4000e-004		1.7500e-003	1.7500e-003		1.7500e-003	1.7500e-003	0.0000	24.9983	24.9983	4.8000e-004	4.6000e-004	25.1468
High Turnover (Sit Down Restaurant)	8.30736e+006	0.0448	0.4072	0.3421	2.4400e-003		0.0310	0.0310		0.0310	0.0310	0.0000	443.3124	443.3124	8.5000e-003	8.1300e-003	445.9468
Hotel	1.74095e+006	9.3900e-003	0.0853	0.0717	5.1000e-004		6.4900e-003	6.4900e-003		6.4900e-003	6.4900e-003	0.0000	92.9036	92.9036	1.7800e-003	1.7000e-003	93.4557
Quality Restaurant	1.84608e+006	9.9500e-003	0.0905	0.0760	5.4000e-004		6.8800e-003	6.8800e-003		6.8800e-003	6.8800e-003	0.0000	98.5139	98.5139	1.8900e-003	1.8100e-003	99.0993
Regional Shopping Center	91840	5.0000e-004	4.5000e-003	3.7800e-003	3.0000e-005		3.4000e-004	3.4000e-004		3.4000e-004	3.4000e-004	0.0000	4.9009	4.9009	9.0000e-005	9.0000e-005	4.9301
<b>Total</b>		<b>0.1398</b>	<b>1.2312</b>	<b>0.7770</b>	<b>7.6200e-003</b>		<b>0.0966</b>	<b>0.0966</b>		<b>0.0966</b>	<b>0.0966</b>	<b>0.0000</b>	<b>1,383.4268</b>	<b>1,383.4268</b>	<b>0.0265</b>	<b>0.0254</b>	<b>1,391.6478</b>

Village South Specific Plan (Proposed) - Los Angeles-South Coast County, Annual

**5.3 Energy by Land Use - Electricity**

**Unmitigated**

	Electricity Use	Total CO2	CH4	N2O	CO2e
Land Use	kWh/yr	MT/yr			
Apartments Low Rise	106010	33.7770	1.3900e-003	2.9000e-004	33.8978
Apartments Mid Rise	3.94697e+006	1,257.5879	0.0519	0.0107	1,262.0869
General Office Building	584550	186.2502	7.6900e-003	1.5900e-003	186.9165
High Turnover (Sit Down Restaurant)	1.58904e+006	506.3022	0.0209	4.3200e-003	508.1135
Hotel	550308	175.3399	7.2400e-003	1.5000e-003	175.9672
Quality Restaurant	353120	112.5116	4.6500e-003	9.6000e-004	112.9141
Regional Shopping Center	756000	240.8778	9.9400e-003	2.0600e-003	241.7395
<b>Total</b>		<b>2,512.6465</b>	<b>0.1037</b>	<b>0.0215</b>	<b>2,521.6356</b>

Village South Specific Plan (Proposed) - Los Angeles-South Coast County, Annual

**5.3 Energy by Land Use - Electricity**

**Mitigated**

	Electricity Use	Total CO2	CH4	N2O	CO2e
Land Use	kWh/yr	MT/yr			
Apartments Low Rise	106010	33.7770	1.3900e-003	2.9000e-004	33.8978
Apartments Mid Rise	3.94697e+006	1,257.5879	0.0519	0.0107	1,262.0869
General Office Building	584550	186.2502	7.6900e-003	1.5900e-003	186.9165
High Turnover (Sit Down Restaurant)	1.58904e+006	506.3022	0.0209	4.3200e-003	508.1135
Hotel	550308	175.3399	7.2400e-003	1.5000e-003	175.9672
Quality Restaurant	353120	112.5116	4.6500e-003	9.6000e-004	112.9141
Regional Shopping Center	756000	240.8778	9.9400e-003	2.0600e-003	241.7395
<b>Total</b>		<b>2,512.6465</b>	<b>0.1037</b>	<b>0.0215</b>	<b>2,521.6356</b>

**6.0 Area Detail**

**6.1 Mitigation Measures Area**

Village South Specific Plan (Proposed) - Los Angeles-South Coast County, Annual

	ROG	NOx	CO	SO2	Fugitive PM10	Exhaust PM10	PM10 Total	Fugitive PM2.5	Exhaust PM2.5	PM2.5 Total	Bio- CO2	NBio- CO2	Total CO2	CH4	N2O	CO2e
Category	tons/yr										MT/yr					
Mitigated	5.1437	0.2950	10.3804	1.6700e-003		0.0714	0.0714		0.0714	0.0714	0.0000	220.9670	220.9670	0.0201	3.7400e-003	222.5835
Unmitigated	5.1437	0.2950	10.3804	1.6700e-003		0.0714	0.0714		0.0714	0.0714	0.0000	220.9670	220.9670	0.0201	3.7400e-003	222.5835

6.2 Area by SubCategory

Unmitigated

	ROG	NOx	CO	SO2	Fugitive PM10	Exhaust PM10	PM10 Total	Fugitive PM2.5	Exhaust PM2.5	PM2.5 Total	Bio- CO2	NBio- CO2	Total CO2	CH4	N2O	CO2e
SubCategory	tons/yr										MT/yr					
Architectural Coating	0.4137					0.0000	0.0000		0.0000	0.0000	0.0000	0.0000	0.0000	0.0000	0.0000	0.0000
Consumer Products	4.3998					0.0000	0.0000		0.0000	0.0000	0.0000	0.0000	0.0000	0.0000	0.0000	0.0000
Hearth	0.0206	0.1763	0.0750	1.1200e-003		0.0143	0.0143		0.0143	0.0143	0.0000	204.1166	204.1166	3.9100e-003	3.7400e-003	205.3295
Landscaping	0.3096	0.1187	10.3054	5.4000e-004		0.0572	0.0572		0.0572	0.0572	0.0000	16.8504	16.8504	0.0161	0.0000	17.2540
<b>Total</b>	<b>5.1437</b>	<b>0.2950</b>	<b>10.3804</b>	<b>1.6600e-003</b>		<b>0.0714</b>	<b>0.0714</b>		<b>0.0714</b>	<b>0.0714</b>	<b>0.0000</b>	<b>220.9670</b>	<b>220.9670</b>	<b>0.0201</b>	<b>3.7400e-003</b>	<b>222.5835</b>

Village South Specific Plan (Proposed) - Los Angeles-South Coast County, Annual

**6.2 Area by SubCategory**

**Mitigated**

	ROG	NOx	CO	SO2	Fugitive PM10	Exhaust PM10	PM10 Total	Fugitive PM2.5	Exhaust PM2.5	PM2.5 Total	Bio- CO2	NBio- CO2	Total CO2	CH4	N2O	CO2e
SubCategory	tons/yr										MT/yr					
Architectural Coating	0.4137					0.0000	0.0000		0.0000	0.0000	0.0000	0.0000	0.0000	0.0000	0.0000	0.0000
Consumer Products	4.3998					0.0000	0.0000		0.0000	0.0000	0.0000	0.0000	0.0000	0.0000	0.0000	0.0000
Hearth	0.0206	0.1763	0.0750	1.1200e-003		0.0143	0.0143		0.0143	0.0143	0.0000	204.1166	204.1166	3.9100e-003	3.7400e-003	205.3295
Landscaping	0.3096	0.1187	10.3054	5.4000e-004		0.0572	0.0572		0.0572	0.0572	0.0000	16.8504	16.8504	0.0161	0.0000	17.2540
<b>Total</b>	<b>5.1437</b>	<b>0.2950</b>	<b>10.3804</b>	<b>1.6600e-003</b>		<b>0.0714</b>	<b>0.0714</b>		<b>0.0714</b>	<b>0.0714</b>	<b>0.0000</b>	<b>220.9670</b>	<b>220.9670</b>	<b>0.0201</b>	<b>3.7400e-003</b>	<b>222.5835</b>

**7.0 Water Detail**

**7.1 Mitigation Measures Water**

Village South Specific Plan (Proposed) - Los Angeles-South Coast County, Annual

	Total CO2	CH4	N2O	CO2e
Category	MT/yr			
Mitigated	585.8052	3.0183	0.0755	683.7567
Unmitigated	585.8052	3.0183	0.0755	683.7567

Village South Specific Plan (Proposed) - Los Angeles-South Coast County, Annual

**7.2 Water by Land Use**

**Unmitigated**

	Indoor/Outdoor Use	Total CO2	CH4	N2O	CO2e
Land Use	Mgal	MT/yr			
Apartments Low Rise	1.62885 / 1.02688	10.9095	0.0535	1.3400e-003	12.6471
Apartments Mid Rise	63.5252 / 40.0485	425.4719	2.0867	0.0523	493.2363
General Office Building	7.99802 / 4.90201	53.0719	0.2627	6.5900e-003	61.6019
High Turnover (Sit Down Restaurant)	10.9272 / 0.697482	51.2702	0.3580	8.8200e-003	62.8482
Hotel	1.26834 / 0.140927	6.1633	0.0416	1.0300e-003	7.5079
Quality Restaurant	2.42827 / 0.154996	11.3934	0.0796	1.9600e-003	13.9663
Regional Shopping Center	4.14806 / 2.54236	27.5250	0.1363	3.4200e-003	31.9490
<b>Total</b>		<b>585.8052</b>	<b>3.0183</b>	<b>0.0755</b>	<b>683.7567</b>

Village South Specific Plan (Proposed) - Los Angeles-South Coast County, Annual

**7.2 Water by Land Use**

**Mitigated**

	Indoor/Outdoor Use	Total CO2	CH4	N2O	CO2e
Land Use	Mgal	MT/yr			
Apartments Low Rise	1.62885 / 1.02688	10.9095	0.0535	1.3400e-003	12.6471
Apartments Mid Rise	63.5252 / 40.0485	425.4719	2.0867	0.0523	493.2363
General Office Building	7.99802 / 4.90201	53.0719	0.2627	6.5900e-003	61.6019
High Turnover (Sit Down Restaurant)	10.9272 / 0.697482	51.2702	0.3580	8.8200e-003	62.8482
Hotel	1.26834 / 0.140927	6.1633	0.0416	1.0300e-003	7.5079
Quality Restaurant	2.42827 / 0.154996	11.3934	0.0796	1.9600e-003	13.9663
Regional Shopping Center	4.14806 / 2.54236	27.5250	0.1363	3.4200e-003	31.9490
<b>Total</b>		<b>585.8052</b>	<b>3.0183</b>	<b>0.0755</b>	<b>683.7567</b>

**8.0 Waste Detail**

---

**8.1 Mitigation Measures Waste**

Village South Specific Plan (Proposed) - Los Angeles-South Coast County, Annual

**Category/Year**

	Total CO2	CH4	N2O	CO2e
	MT/yr			
Mitigated	207.8079	12.2811	0.0000	514.8354
Unmitigated	207.8079	12.2811	0.0000	514.8354

Village South Specific Plan (Proposed) - Los Angeles-South Coast County, Annual

**8.2 Waste by Land Use**

**Unmitigated**

	Waste Disposed	Total CO2	CH4	N2O	CO2e
Land Use	tons	MT/yr			
Apartments Low Rise	11.5	2.3344	0.1380	0.0000	5.7834
Apartments Mid Rise	448.5	91.0415	5.3804	0.0000	225.5513
General Office Building	41.85	8.4952	0.5021	0.0000	21.0464
High Turnover (Sit Down Restaurant)	428.4	86.9613	5.1393	0.0000	215.4430
Hotel	27.38	5.5579	0.3285	0.0000	13.7694
Quality Restaurant	7.3	1.4818	0.0876	0.0000	3.6712
Regional Shopping Center	58.8	11.9359	0.7054	0.0000	29.5706
<b>Total</b>		<b>207.8079</b>	<b>12.2811</b>	<b>0.0000</b>	<b>514.8354</b>

Village South Specific Plan (Proposed) - Los Angeles-South Coast County, Annual

**8.2 Waste by Land Use**

**Mitigated**

	Waste Disposed	Total CO2	CH4	N2O	CO2e
Land Use	tons	MT/yr			
Apartments Low Rise	11.5	2.3344	0.1380	0.0000	5.7834
Apartments Mid Rise	448.5	91.0415	5.3804	0.0000	225.5513
General Office Building	41.85	8.4952	0.5021	0.0000	21.0464
High Turnover (Sit Down Restaurant)	428.4	86.9613	5.1393	0.0000	215.4430
Hotel	27.38	5.5579	0.3285	0.0000	13.7694
Quality Restaurant	7.3	1.4818	0.0876	0.0000	3.6712
Regional Shopping Center	58.8	11.9359	0.7054	0.0000	29.5706
<b>Total</b>		<b>207.8079</b>	<b>12.2811</b>	<b>0.0000</b>	<b>514.8354</b>

**9.0 Operational Offroad**

Equipment Type	Number	Hours/Day	Days/Year	Horse Power	Load Factor	Fuel Type
----------------	--------	-----------	-----------	-------------	-------------	-----------

**10.0 Stationary Equipment**

**Fire Pumps and Emergency Generators**

Equipment Type	Number	Hours/Day	Hours/Year	Horse Power	Load Factor	Fuel Type
----------------	--------	-----------	------------	-------------	-------------	-----------

Village South Specific Plan (Proposed) - Los Angeles-South Coast County, Annual

**Boilers**

Equipment Type	Number	Heat Input/Day	Heat Input/Year	Boiler Rating	Fuel Type
----------------	--------	----------------	-----------------	---------------	-----------

**User Defined Equipment**

Equipment Type	Number
----------------	--------

**11.0 Vegetation**

---

Village South Specific Plan (Proposed) - Los Angeles-South Coast County, Summer

**Village South Specific Plan (Proposed)**  
**Los Angeles-South Coast County, Summer**

**1.0 Project Characteristics**

**1.1 Land Usage**

Land Uses	Size	Metric	Lot Acreage	Floor Surface Area	Population
General Office Building	45.00	1000sqft	1.03	45,000.00	0
High Turnover (Sit Down Restaurant)	36.00	1000sqft	0.83	36,000.00	0
Hotel	50.00	Room	1.67	72,600.00	0
Quality Restaurant	8.00	1000sqft	0.18	8,000.00	0
Apartments Low Rise	25.00	Dwelling Unit	1.56	25,000.00	72
Apartments Mid Rise	975.00	Dwelling Unit	25.66	975,000.00	2789
Regional Shopping Center	56.00	1000sqft	1.29	56,000.00	0

**1.2 Other Project Characteristics**

<b>Urbanization</b>	Urban	<b>Wind Speed (m/s)</b>	2.2	<b>Precipitation Freq (Days)</b>	33
<b>Climate Zone</b>	9			<b>Operational Year</b>	2028
<b>Utility Company</b>	Southern California Edison				
<b>CO2 Intensity (lb/MW hr)</b>	702.44	<b>CH4 Intensity (lb/MW hr)</b>	0.029	<b>N2O Intensity (lb/MW hr)</b>	0.006

**1.3 User Entered Comments & Non-Default Data**

Village South Specific Plan (Proposed) - Los Angeles-South Coast County, Summer

Project Characteristics - Consistent with the DEIR's model.

Land Use - See SWAPE comment regarding residential and retail land uses.

Construction Phase - See SWAPE comment regarding individual construction phase lengths.

Demolition - Consistent with the DEIR's model. See SWAPE comment regarding demolition.

Vehicle Trips - Saturday trips consistent with the DEIR's model. See SWAPE comment regarding weekday and Sunday trips.

Woodstoves - Woodstoves and wood-burning fireplaces consistent with the DEIR's model. See SWAPE comment regarding gas fireplaces.

Energy Use -

Construction Off-road Equipment Mitigation - See SWAPE comment on construction-related mitigation.

Area Mitigation - See SWAPE comment regarding operational mitigation measures.

Water Mitigation - See SWAPE comment regarding operational mitigation measures.

Table Name	Column Name	Default Value	New Value
tblFireplaces	FireplaceWoodMass	1,019.20	0.00
tblFireplaces	FireplaceWoodMass	1,019.20	0.00
tblFireplaces	NumberWood	1.25	0.00
tblFireplaces	NumberWood	48.75	0.00
tblVehicleTrips	ST_TR	7.16	6.17
tblVehicleTrips	ST_TR	6.39	3.87
tblVehicleTrips	ST_TR	2.46	1.39
tblVehicleTrips	ST_TR	158.37	79.82
tblVehicleTrips	ST_TR	8.19	3.75
tblVehicleTrips	ST_TR	94.36	63.99
tblVehicleTrips	ST_TR	49.97	10.74
tblVehicleTrips	SU_TR	6.07	6.16
tblVehicleTrips	SU_TR	5.86	4.18
tblVehicleTrips	SU_TR	1.05	0.69
tblVehicleTrips	SU_TR	131.84	78.27

## Village South Specific Plan (Proposed) - Los Angeles-South Coast County, Summer

tblVehicleTrips	SU_TR	5.95	3.20
tblVehicleTrips	SU_TR	72.16	57.65
tblVehicleTrips	SU_TR	25.24	6.39
tblVehicleTrips	WD_TR	6.59	5.83
tblVehicleTrips	WD_TR	6.65	4.13
tblVehicleTrips	WD_TR	11.03	6.41
tblVehicleTrips	WD_TR	127.15	65.80
tblVehicleTrips	WD_TR	8.17	3.84
tblVehicleTrips	WD_TR	89.95	62.64
tblVehicleTrips	WD_TR	42.70	9.43
tblWoodstoves	NumberCatalytic	1.25	0.00
tblWoodstoves	NumberCatalytic	48.75	0.00
tblWoodstoves	NumberNoncatalytic	1.25	0.00
tblWoodstoves	NumberNoncatalytic	48.75	0.00
tblWoodstoves	WoodstoveDayYear	25.00	0.00
tblWoodstoves	WoodstoveDayYear	25.00	0.00
tblWoodstoves	WoodstoveWoodMass	999.60	0.00
tblWoodstoves	WoodstoveWoodMass	999.60	0.00

## 2.0 Emissions Summary

---

Village South Specific Plan (Proposed) - Los Angeles-South Coast County, Summer

**2.1 Overall Construction (Maximum Daily Emission)**

**Unmitigated Construction**

	ROG	NOx	CO	SO2	Fugitive PM10	Exhaust PM10	PM10 Total	Fugitive PM2.5	Exhaust PM2.5	PM2.5 Total	Bio- CO2	NBio- CO2	Total CO2	CH4	N2O	CO2e
Year	lb/day										lb/day					
2021	4.2769	46.4588	31.6840	0.0643	18.2675	2.0461	20.3135	9.9840	1.8824	11.8664	0.0000	6,234.7974	6,234.7974	1.9495	0.0000	6,283.5352
2022	5.3304	38.8967	49.5629	0.1517	9.8688	1.6366	10.7727	3.6558	1.5057	5.1615	0.0000	15,251.5674	15,251.5674	1.9503	0.0000	15,278.5288
2023	4.8957	26.3317	46.7567	0.1472	9.8688	0.7794	10.6482	2.6381	0.7322	3.3702	0.0000	14,807.5269	14,807.5269	1.0250	0.0000	14,833.1521
2024	237.1630	9.5575	15.1043	0.0244	1.7884	0.4698	1.8628	0.4743	0.4322	0.5476	0.0000	2,361.3989	2,361.3989	0.7177	0.0000	2,379.3421
<b>Maximum</b>	<b>237.1630</b>	<b>46.4588</b>	<b>49.5629</b>	<b>0.1517</b>	<b>18.2675</b>	<b>2.0461</b>	<b>20.3135</b>	<b>9.9840</b>	<b>1.8824</b>	<b>11.8664</b>	<b>0.0000</b>	<b>15,251.5674</b>	<b>15,251.5674</b>	<b>1.9503</b>	<b>0.0000</b>	<b>15,278.5288</b>



Village South Specific Plan (Proposed) - Los Angeles-South Coast County, Summer

**2.2 Overall Operational**

**Unmitigated Operational**

	ROG	NOx	CO	SO2	Fugitive PM10	Exhaust PM10	PM10 Total	Fugitive PM2.5	Exhaust PM2.5	PM2.5 Total	Bio- CO2	NBio- CO2	Total CO2	CH4	N2O	CO2e
Category	lb/day										lb/day					
Area	30.5020	15.0496	88.4430	0.0944		1.5974	1.5974		1.5974	1.5974	0.0000	18,148.59 50	18,148.59 50	0.4874	0.3300	18,259.11 92
Energy	0.7660	6.7462	4.2573	0.0418		0.5292	0.5292		0.5292	0.5292		8,355.983 2	8,355.983 2	0.1602	0.1532	8,405.638 7
Mobile	9.8489	45.4304	114.8495	0.4917	45.9592	0.3360	46.2951	12.2950	0.3119	12.6070		50,306.60 34	50,306.60 34	2.1807		50,361.12 08
<b>Total</b>	<b>41.1168</b>	<b>67.2262</b>	<b>207.5497</b>	<b>0.6278</b>	<b>45.9592</b>	<b>2.4626</b>	<b>48.4217</b>	<b>12.2950</b>	<b>2.4385</b>	<b>14.7336</b>	<b>0.0000</b>	<b>76,811.18 16</b>	<b>76,811.18 16</b>	<b>2.8282</b>	<b>0.4832</b>	<b>77,025.87 86</b>

**Mitigated Operational**

	ROG	NOx	CO	SO2	Fugitive PM10	Exhaust PM10	PM10 Total	Fugitive PM2.5	Exhaust PM2.5	PM2.5 Total	Bio- CO2	NBio- CO2	Total CO2	CH4	N2O	CO2e
Category	lb/day										lb/day					
Area	30.5020	15.0496	88.4430	0.0944		1.5974	1.5974		1.5974	1.5974	0.0000	18,148.59 50	18,148.59 50	0.4874	0.3300	18,259.11 92
Energy	0.7660	6.7462	4.2573	0.0418		0.5292	0.5292		0.5292	0.5292		8,355.983 2	8,355.983 2	0.1602	0.1532	8,405.638 7
Mobile	9.8489	45.4304	114.8495	0.4917	45.9592	0.3360	46.2951	12.2950	0.3119	12.6070		50,306.60 34	50,306.60 34	2.1807		50,361.12 08
<b>Total</b>	<b>41.1168</b>	<b>67.2262</b>	<b>207.5497</b>	<b>0.6278</b>	<b>45.9592</b>	<b>2.4626</b>	<b>48.4217</b>	<b>12.2950</b>	<b>2.4385</b>	<b>14.7336</b>	<b>0.0000</b>	<b>76,811.18 16</b>	<b>76,811.18 16</b>	<b>2.8282</b>	<b>0.4832</b>	<b>77,025.87 86</b>

Village South Specific Plan (Proposed) - Los Angeles-South Coast County, Summer

	ROG	NOx	CO	SO2	Fugitive PM10	Exhaust PM10	PM10 Total	Fugitive PM2.5	Exhaust PM2.5	PM2.5 Total	Bio- CO2	NBio-CO2	Total CO2	CH4	N2O	CO2e
Percent Reduction	0.00	0.00	0.00	0.00	0.00	0.00	0.00	0.00	0.00	0.00	0.00	0.00	0.00	0.00	0.00	0.00

### 3.0 Construction Detail

#### Construction Phase

Phase Number	Phase Name	Phase Type	Start Date	End Date	Num Days Week	Num Days	Phase Description
1	Demolition	Demolition	9/1/2021	10/12/2021	5	30	
2	Site Preparation	Site Preparation	10/13/2021	11/9/2021	5	20	
3	Grading	Grading	11/10/2021	1/11/2022	5	45	
4	Building Construction	Building Construction	1/12/2022	12/12/2023	5	500	
5	Paving	Paving	12/13/2023	1/30/2024	5	35	
6	Architectural Coating	Architectural Coating	1/31/2024	3/19/2024	5	35	

Acres of Grading (Site Preparation Phase): 0

Acres of Grading (Grading Phase): 112.5

Acres of Paving: 0

Residential Indoor: 2,025,000; Residential Outdoor: 675,000; Non-Residential Indoor: 326,400; Non-Residential Outdoor: 108,800; Striped Parking Area: 0 (Architectural Coating – sqft)

#### OffRoad Equipment

## Village South Specific Plan (Proposed) - Los Angeles-South Coast County, Summer

Phase Name	Offroad Equipment Type	Amount	Usage Hours	Horse Power	Load Factor
Demolition	Concrete/Industrial Saws	1	8.00	81	0.73
Demolition	Excavators	3	8.00	158	0.38
Demolition	Rubber Tired Dozers	2	8.00	247	0.40
Site Preparation	Rubber Tired Dozers	3	8.00	247	0.40
Site Preparation	Tractors/Loaders/Backhoes	4	8.00	97	0.37
Grading	Excavators	2	8.00	158	0.38
Grading	Graders	1	8.00	187	0.41
Grading	Rubber Tired Dozers	1	8.00	247	0.40
Grading	Scrapers	2	8.00	367	0.48
Grading	Tractors/Loaders/Backhoes	2	8.00	97	0.37
Building Construction	Cranes	1	7.00	231	0.29
Building Construction	Forklifts	3	8.00	89	0.20
Building Construction	Generator Sets	1	8.00	84	0.74
Building Construction	Tractors/Loaders/Backhoes	3	7.00	97	0.37
Building Construction	Welders	1	8.00	46	0.45
Paving	Pavers	2	8.00	130	0.42
Paving	Paving Equipment	2	8.00	132	0.36
Paving	Rollers	2	8.00	80	0.38
Architectural Coating	Air Compressors	1	6.00	78	0.48

Trips and VMT

Village South Specific Plan (Proposed) - Los Angeles-South Coast County, Summer

Phase Name	Offroad Equipment Count	Worker Trip Number	Vendor Trip Number	Hauling Trip Number	Worker Trip Length	Vendor Trip Length	Hauling Trip Length	Worker Vehicle Class	Vendor Vehicle Class	Hauling Vehicle Class
Demolition	6	15.00	0.00	458.00	14.70	6.90	20.00	LD_Mix	HDT_Mix	HHDT
Site Preparation	7	18.00	0.00	0.00	14.70	6.90	20.00	LD_Mix	HDT_Mix	HHDT
Grading	8	20.00	0.00	0.00	14.70	6.90	20.00	LD_Mix	HDT_Mix	HHDT
Building Construction	9	801.00	143.00	0.00	14.70	6.90	20.00	LD_Mix	HDT_Mix	HHDT
Paving	6	15.00	0.00	0.00	14.70	6.90	20.00	LD_Mix	HDT_Mix	HHDT
Architectural Coating	1	160.00	0.00	0.00	14.70	6.90	20.00	LD_Mix	HDT_Mix	HHDT

**3.1 Mitigation Measures Construction**

**3.2 Demolition - 2021**

**Unmitigated Construction On-Site**

	ROG	NOx	CO	SO2	Fugitive PM10	Exhaust PM10	PM10 Total	Fugitive PM2.5	Exhaust PM2.5	PM2.5 Total	Bio- CO2	NBio- CO2	Total CO2	CH4	N2O	CO2e
Category	lb/day										lb/day					
Fugitive Dust					3.3074	0.0000	3.3074	0.5008	0.0000	0.5008			0.0000			0.0000
Off-Road	3.1651	31.4407	21.5650	0.0388		1.5513	1.5513		1.4411	1.4411		3,747.9449	3,747.9449	1.0549		3,774.3174
<b>Total</b>	<b>3.1651</b>	<b>31.4407</b>	<b>21.5650</b>	<b>0.0388</b>	<b>3.3074</b>	<b>1.5513</b>	<b>4.8588</b>	<b>0.5008</b>	<b>1.4411</b>	<b>1.9419</b>		<b>3,747.9449</b>	<b>3,747.9449</b>	<b>1.0549</b>		<b>3,774.3174</b>

Village South Specific Plan (Proposed) - Los Angeles-South Coast County, Summer

**3.2 Demolition - 2021**

**Unmitigated Construction Off-Site**

	ROG	NOx	CO	SO2	Fugitive PM10	Exhaust PM10	PM10 Total	Fugitive PM2.5	Exhaust PM2.5	PM2.5 Total	Bio- CO2	NBio- CO2	Total CO2	CH4	N2O	CO2e
Category	lb/day										lb/day					
Hauling	0.1273	4.0952	0.9602	0.0119	0.2669	0.0126	0.2795	0.0732	0.0120	0.0852		1,292.2413	1,292.2413	0.0877		1,294.4337
Vendor	0.0000	0.0000	0.0000	0.0000	0.0000	0.0000	0.0000	0.0000	0.0000	0.0000		0.0000	0.0000	0.0000		0.0000
Worker	0.0643	0.0442	0.6042	1.7100e-003	0.1677	1.3500e-003	0.1690	0.0445	1.2500e-003	0.0457		170.8155	170.8155	5.0300e-003		170.9413
<b>Total</b>	<b>0.1916</b>	<b>4.1394</b>	<b>1.5644</b>	<b>0.0136</b>	<b>0.4346</b>	<b>0.0139</b>	<b>0.4485</b>	<b>0.1176</b>	<b>0.0133</b>	<b>0.1309</b>		<b>1,463.0568</b>	<b>1,463.0568</b>	<b>0.0927</b>		<b>1,465.3750</b>

**Mitigated Construction On-Site**

	ROG	NOx	CO	SO2	Fugitive PM10	Exhaust PM10	PM10 Total	Fugitive PM2.5	Exhaust PM2.5	PM2.5 Total	Bio- CO2	NBio- CO2	Total CO2	CH4	N2O	CO2e
Category	lb/day										lb/day					
Fugitive Dust					3.3074	0.0000	3.3074	0.5008	0.0000	0.5008			0.0000			0.0000
Off-Road	3.1651	31.4407	21.5650	0.0388		1.5513	1.5513		1.4411	1.4411	0.0000	3,747.9449	3,747.9449	1.0549		3,774.3174
<b>Total</b>	<b>3.1651</b>	<b>31.4407</b>	<b>21.5650</b>	<b>0.0388</b>	<b>3.3074</b>	<b>1.5513</b>	<b>4.8588</b>	<b>0.5008</b>	<b>1.4411</b>	<b>1.9419</b>	<b>0.0000</b>	<b>3,747.9449</b>	<b>3,747.9449</b>	<b>1.0549</b>		<b>3,774.3174</b>

Village South Specific Plan (Proposed) - Los Angeles-South Coast County, Summer

**3.2 Demolition - 2021**

**Mitigated Construction Off-Site**

	ROG	NOx	CO	SO2	Fugitive PM10	Exhaust PM10	PM10 Total	Fugitive PM2.5	Exhaust PM2.5	PM2.5 Total	Bio- CO2	NBio- CO2	Total CO2	CH4	N2O	CO2e
Category	lb/day										lb/day					
Hauling	0.1273	4.0952	0.9602	0.0119	0.2669	0.0126	0.2795	0.0732	0.0120	0.0852		1,292.2413	1,292.2413	0.0877		1,294.4337
Vendor	0.0000	0.0000	0.0000	0.0000	0.0000	0.0000	0.0000	0.0000	0.0000	0.0000		0.0000	0.0000	0.0000		0.0000
Worker	0.0643	0.0442	0.6042	1.7100e-003	0.1677	1.3500e-003	0.1690	0.0445	1.2500e-003	0.0457		170.8155	170.8155	5.0300e-003		170.9413
<b>Total</b>	<b>0.1916</b>	<b>4.1394</b>	<b>1.5644</b>	<b>0.0136</b>	<b>0.4346</b>	<b>0.0139</b>	<b>0.4485</b>	<b>0.1176</b>	<b>0.0133</b>	<b>0.1309</b>		<b>1,463.0568</b>	<b>1,463.0568</b>	<b>0.0927</b>		<b>1,465.3750</b>

**3.3 Site Preparation - 2021**

**Unmitigated Construction On-Site**

	ROG	NOx	CO	SO2	Fugitive PM10	Exhaust PM10	PM10 Total	Fugitive PM2.5	Exhaust PM2.5	PM2.5 Total	Bio- CO2	NBio- CO2	Total CO2	CH4	N2O	CO2e
Category	lb/day										lb/day					
Fugitive Dust					18.0663	0.0000	18.0663	9.9307	0.0000	9.9307			0.0000			0.0000
Off-Road	3.8882	40.4971	21.1543	0.0380		2.0445	2.0445		1.8809	1.8809		3,685.6569	3,685.6569	1.1920		3,715.4573
<b>Total</b>	<b>3.8882</b>	<b>40.4971</b>	<b>21.1543</b>	<b>0.0380</b>	<b>18.0663</b>	<b>2.0445</b>	<b>20.1107</b>	<b>9.9307</b>	<b>1.8809</b>	<b>11.8116</b>		<b>3,685.6569</b>	<b>3,685.6569</b>	<b>1.1920</b>		<b>3,715.4573</b>

Village South Specific Plan (Proposed) - Los Angeles-South Coast County, Summer

**3.3 Site Preparation - 2021**

**Unmitigated Construction Off-Site**

	ROG	NOx	CO	SO2	Fugitive PM10	Exhaust PM10	PM10 Total	Fugitive PM2.5	Exhaust PM2.5	PM2.5 Total	Bio- CO2	NBio- CO2	Total CO2	CH4	N2O	CO2e
Category	lb/day										lb/day					
Hauling	0.0000	0.0000	0.0000	0.0000	0.0000	0.0000	0.0000	0.0000	0.0000	0.0000		0.0000	0.0000	0.0000		0.0000
Vendor	0.0000	0.0000	0.0000	0.0000	0.0000	0.0000	0.0000	0.0000	0.0000	0.0000		0.0000	0.0000	0.0000		0.0000
Worker	0.0772	0.0530	0.7250	2.0600e-003	0.2012	1.6300e-003	0.2028	0.0534	1.5000e-003	0.0549		204.9786	204.9786	6.0400e-003		205.1296
<b>Total</b>	<b>0.0772</b>	<b>0.0530</b>	<b>0.7250</b>	<b>2.0600e-003</b>	<b>0.2012</b>	<b>1.6300e-003</b>	<b>0.2028</b>	<b>0.0534</b>	<b>1.5000e-003</b>	<b>0.0549</b>		<b>204.9786</b>	<b>204.9786</b>	<b>6.0400e-003</b>		<b>205.1296</b>

**Mitigated Construction On-Site**

	ROG	NOx	CO	SO2	Fugitive PM10	Exhaust PM10	PM10 Total	Fugitive PM2.5	Exhaust PM2.5	PM2.5 Total	Bio- CO2	NBio- CO2	Total CO2	CH4	N2O	CO2e
Category	lb/day										lb/day					
Fugitive Dust					18.0663	0.0000	18.0663	9.9307	0.0000	9.9307			0.0000			0.0000
Off-Road	3.8882	40.4971	21.1543	0.0380		2.0445	2.0445		1.8809	1.8809	0.0000	3,685.6569	3,685.6569	1.1920		3,715.4573
<b>Total</b>	<b>3.8882</b>	<b>40.4971</b>	<b>21.1543</b>	<b>0.0380</b>	<b>18.0663</b>	<b>2.0445</b>	<b>20.1107</b>	<b>9.9307</b>	<b>1.8809</b>	<b>11.8116</b>	<b>0.0000</b>	<b>3,685.6569</b>	<b>3,685.6569</b>	<b>1.1920</b>		<b>3,715.4573</b>

Village South Specific Plan (Proposed) - Los Angeles-South Coast County, Summer

**3.3 Site Preparation - 2021**

**Mitigated Construction Off-Site**

	ROG	NOx	CO	SO2	Fugitive PM10	Exhaust PM10	PM10 Total	Fugitive PM2.5	Exhaust PM2.5	PM2.5 Total	Bio- CO2	NBio- CO2	Total CO2	CH4	N2O	CO2e
Category	lb/day										lb/day					
Hauling	0.0000	0.0000	0.0000	0.0000	0.0000	0.0000	0.0000	0.0000	0.0000	0.0000		0.0000	0.0000	0.0000		0.0000
Vendor	0.0000	0.0000	0.0000	0.0000	0.0000	0.0000	0.0000	0.0000	0.0000	0.0000		0.0000	0.0000	0.0000		0.0000
Worker	0.0772	0.0530	0.7250	2.0600e-003	0.2012	1.6300e-003	0.2028	0.0534	1.5000e-003	0.0549		204.9786	204.9786	6.0400e-003		205.1296
<b>Total</b>	<b>0.0772</b>	<b>0.0530</b>	<b>0.7250</b>	<b>2.0600e-003</b>	<b>0.2012</b>	<b>1.6300e-003</b>	<b>0.2028</b>	<b>0.0534</b>	<b>1.5000e-003</b>	<b>0.0549</b>		<b>204.9786</b>	<b>204.9786</b>	<b>6.0400e-003</b>		<b>205.1296</b>

**3.4 Grading - 2021**

**Unmitigated Construction On-Site**

	ROG	NOx	CO	SO2	Fugitive PM10	Exhaust PM10	PM10 Total	Fugitive PM2.5	Exhaust PM2.5	PM2.5 Total	Bio- CO2	NBio- CO2	Total CO2	CH4	N2O	CO2e
Category	lb/day										lb/day					
Fugitive Dust					8.6733	0.0000	8.6733	3.5965	0.0000	3.5965			0.0000			0.0000
Off-Road	4.1912	46.3998	30.8785	0.0620		1.9853	1.9853		1.8265	1.8265		6,007.0434	6,007.0434	1.9428		6,055.6134
<b>Total</b>	<b>4.1912</b>	<b>46.3998</b>	<b>30.8785</b>	<b>0.0620</b>	<b>8.6733</b>	<b>1.9853</b>	<b>10.6587</b>	<b>3.5965</b>	<b>1.8265</b>	<b>5.4230</b>		<b>6,007.0434</b>	<b>6,007.0434</b>	<b>1.9428</b>		<b>6,055.6134</b>

Village South Specific Plan (Proposed) - Los Angeles-South Coast County, Summer

**3.4 Grading - 2021**

**Unmitigated Construction Off-Site**

	ROG	NOx	CO	SO2	Fugitive PM10	Exhaust PM10	PM10 Total	Fugitive PM2.5	Exhaust PM2.5	PM2.5 Total	Bio- CO2	NBio- CO2	Total CO2	CH4	N2O	CO2e
Category	lb/day										lb/day					
Hauling	0.0000	0.0000	0.0000	0.0000	0.0000	0.0000	0.0000	0.0000	0.0000	0.0000		0.0000	0.0000	0.0000		0.0000
Vendor	0.0000	0.0000	0.0000	0.0000	0.0000	0.0000	0.0000	0.0000	0.0000	0.0000		0.0000	0.0000	0.0000		0.0000
Worker	0.0857	0.0589	0.8056	2.2900e-003	0.2236	1.8100e-003	0.2254	0.0593	1.6600e-003	0.0610		227.7540	227.7540	6.7100e-003		227.9217
<b>Total</b>	<b>0.0857</b>	<b>0.0589</b>	<b>0.8056</b>	<b>2.2900e-003</b>	<b>0.2236</b>	<b>1.8100e-003</b>	<b>0.2254</b>	<b>0.0593</b>	<b>1.6600e-003</b>	<b>0.0610</b>		<b>227.7540</b>	<b>227.7540</b>	<b>6.7100e-003</b>		<b>227.9217</b>

**Mitigated Construction On-Site**

	ROG	NOx	CO	SO2	Fugitive PM10	Exhaust PM10	PM10 Total	Fugitive PM2.5	Exhaust PM2.5	PM2.5 Total	Bio- CO2	NBio- CO2	Total CO2	CH4	N2O	CO2e
Category	lb/day										lb/day					
Fugitive Dust					8.6733	0.0000	8.6733	3.5965	0.0000	3.5965			0.0000			0.0000
Off-Road	4.1912	46.3998	30.8785	0.0620		1.9853	1.9853		1.8265	1.8265	0.0000	6,007.0434	6,007.0434	1.9428		6,055.6134
<b>Total</b>	<b>4.1912</b>	<b>46.3998</b>	<b>30.8785</b>	<b>0.0620</b>	<b>8.6733</b>	<b>1.9853</b>	<b>10.6587</b>	<b>3.5965</b>	<b>1.8265</b>	<b>5.4230</b>	<b>0.0000</b>	<b>6,007.0434</b>	<b>6,007.0434</b>	<b>1.9428</b>		<b>6,055.6134</b>

Village South Specific Plan (Proposed) - Los Angeles-South Coast County, Summer

**3.4 Grading - 2021**

**Mitigated Construction Off-Site**

	ROG	NOx	CO	SO2	Fugitive PM10	Exhaust PM10	PM10 Total	Fugitive PM2.5	Exhaust PM2.5	PM2.5 Total	Bio- CO2	NBio- CO2	Total CO2	CH4	N2O	CO2e
Category	lb/day										lb/day					
Hauling	0.0000	0.0000	0.0000	0.0000	0.0000	0.0000	0.0000	0.0000	0.0000	0.0000		0.0000	0.0000	0.0000		0.0000
Vendor	0.0000	0.0000	0.0000	0.0000	0.0000	0.0000	0.0000	0.0000	0.0000	0.0000		0.0000	0.0000	0.0000		0.0000
Worker	0.0857	0.0589	0.8056	2.2900e-003	0.2236	1.8100e-003	0.2254	0.0593	1.6600e-003	0.0610		227.7540	227.7540	6.7100e-003		227.9217
<b>Total</b>	<b>0.0857</b>	<b>0.0589</b>	<b>0.8056</b>	<b>2.2900e-003</b>	<b>0.2236</b>	<b>1.8100e-003</b>	<b>0.2254</b>	<b>0.0593</b>	<b>1.6600e-003</b>	<b>0.0610</b>		<b>227.7540</b>	<b>227.7540</b>	<b>6.7100e-003</b>		<b>227.9217</b>

**3.4 Grading - 2022**

**Unmitigated Construction On-Site**

	ROG	NOx	CO	SO2	Fugitive PM10	Exhaust PM10	PM10 Total	Fugitive PM2.5	Exhaust PM2.5	PM2.5 Total	Bio- CO2	NBio- CO2	Total CO2	CH4	N2O	CO2e
Category	lb/day										lb/day					
Fugitive Dust					8.6733	0.0000	8.6733	3.5965	0.0000	3.5965			0.0000			0.0000
Off-Road	3.6248	38.8435	29.0415	0.0621		1.6349	1.6349		1.5041	1.5041		6,011.4105	6,011.4105	1.9442		6,060.0158
<b>Total</b>	<b>3.6248</b>	<b>38.8435</b>	<b>29.0415</b>	<b>0.0621</b>	<b>8.6733</b>	<b>1.6349</b>	<b>10.3082</b>	<b>3.5965</b>	<b>1.5041</b>	<b>5.1006</b>		<b>6,011.4105</b>	<b>6,011.4105</b>	<b>1.9442</b>		<b>6,060.0158</b>

Village South Specific Plan (Proposed) - Los Angeles-South Coast County, Summer

**3.4 Grading - 2022**

**Unmitigated Construction Off-Site**

	ROG	NOx	CO	SO2	Fugitive PM10	Exhaust PM10	PM10 Total	Fugitive PM2.5	Exhaust PM2.5	PM2.5 Total	Bio- CO2	NBio- CO2	Total CO2	CH4	N2O	CO2e
Category	lb/day										lb/day					
Hauling	0.0000	0.0000	0.0000	0.0000	0.0000	0.0000	0.0000	0.0000	0.0000	0.0000		0.0000	0.0000	0.0000		0.0000
Vendor	0.0000	0.0000	0.0000	0.0000	0.0000	0.0000	0.0000	0.0000	0.0000	0.0000		0.0000	0.0000	0.0000		0.0000
Worker	0.0803	0.0532	0.7432	2.2100e-003	0.2236	1.7500e-003	0.2253	0.0593	1.6100e-003	0.0609		219.7425	219.7425	6.0600e-003		219.8941
<b>Total</b>	<b>0.0803</b>	<b>0.0532</b>	<b>0.7432</b>	<b>2.2100e-003</b>	<b>0.2236</b>	<b>1.7500e-003</b>	<b>0.2253</b>	<b>0.0593</b>	<b>1.6100e-003</b>	<b>0.0609</b>		<b>219.7425</b>	<b>219.7425</b>	<b>6.0600e-003</b>		<b>219.8941</b>

**Mitigated Construction On-Site**

	ROG	NOx	CO	SO2	Fugitive PM10	Exhaust PM10	PM10 Total	Fugitive PM2.5	Exhaust PM2.5	PM2.5 Total	Bio- CO2	NBio- CO2	Total CO2	CH4	N2O	CO2e
Category	lb/day										lb/day					
Fugitive Dust					8.6733	0.0000	8.6733	3.5965	0.0000	3.5965			0.0000			0.0000
Off-Road	3.6248	38.8435	29.0415	0.0621		1.6349	1.6349		1.5041	1.5041	0.0000	6,011.4105	6,011.4105	1.9442		6,060.0158
<b>Total</b>	<b>3.6248</b>	<b>38.8435</b>	<b>29.0415</b>	<b>0.0621</b>	<b>8.6733</b>	<b>1.6349</b>	<b>10.3082</b>	<b>3.5965</b>	<b>1.5041</b>	<b>5.1006</b>	<b>0.0000</b>	<b>6,011.4105</b>	<b>6,011.4105</b>	<b>1.9442</b>		<b>6,060.0158</b>

Village South Specific Plan (Proposed) - Los Angeles-South Coast County, Summer

**3.4 Grading - 2022**

**Mitigated Construction Off-Site**

	ROG	NOx	CO	SO2	Fugitive PM10	Exhaust PM10	PM10 Total	Fugitive PM2.5	Exhaust PM2.5	PM2.5 Total	Bio- CO2	NBio- CO2	Total CO2	CH4	N2O	CO2e
Category	lb/day										lb/day					
Hauling	0.0000	0.0000	0.0000	0.0000	0.0000	0.0000	0.0000	0.0000	0.0000	0.0000		0.0000	0.0000	0.0000		0.0000
Vendor	0.0000	0.0000	0.0000	0.0000	0.0000	0.0000	0.0000	0.0000	0.0000	0.0000		0.0000	0.0000	0.0000		0.0000
Worker	0.0803	0.0532	0.7432	2.2100e-003	0.2236	1.7500e-003	0.2253	0.0593	1.6100e-003	0.0609		219.7425	219.7425	6.0600e-003		219.8941
<b>Total</b>	<b>0.0803</b>	<b>0.0532</b>	<b>0.7432</b>	<b>2.2100e-003</b>	<b>0.2236</b>	<b>1.7500e-003</b>	<b>0.2253</b>	<b>0.0593</b>	<b>1.6100e-003</b>	<b>0.0609</b>		<b>219.7425</b>	<b>219.7425</b>	<b>6.0600e-003</b>		<b>219.8941</b>

**3.5 Building Construction - 2022**

**Unmitigated Construction On-Site**

	ROG	NOx	CO	SO2	Fugitive PM10	Exhaust PM10	PM10 Total	Fugitive PM2.5	Exhaust PM2.5	PM2.5 Total	Bio- CO2	NBio- CO2	Total CO2	CH4	N2O	CO2e
Category	lb/day										lb/day					
Off-Road	1.7062	15.6156	16.3634	0.0269		0.8090	0.8090		0.7612	0.7612		2,554.3336	2,554.3336	0.6120		2,569.6322
<b>Total</b>	<b>1.7062</b>	<b>15.6156</b>	<b>16.3634</b>	<b>0.0269</b>		<b>0.8090</b>	<b>0.8090</b>		<b>0.7612</b>	<b>0.7612</b>		<b>2,554.3336</b>	<b>2,554.3336</b>	<b>0.6120</b>		<b>2,569.6322</b>

Village South Specific Plan (Proposed) - Los Angeles-South Coast County, Summer

**3.5 Building Construction - 2022**

**Unmitigated Construction Off-Site**

	ROG	NOx	CO	SO2	Fugitive PM10	Exhaust PM10	PM10 Total	Fugitive PM2.5	Exhaust PM2.5	PM2.5 Total	Bio- CO2	NBio- CO2	Total CO2	CH4	N2O	CO2e
Category	lb/day										lb/day					
Hauling	0.0000	0.0000	0.0000	0.0000	0.0000	0.0000	0.0000	0.0000	0.0000	0.0000		0.0000	0.0000	0.0000		0.0000
Vendor	0.4079	13.2032	3.4341	0.0364	0.9155	0.0248	0.9404	0.2636	0.0237	0.2873		3,896.548 2	3,896.548 2	0.2236		3,902.138 4
Worker	3.2162	2.1318	29.7654	0.0883	8.9533	0.0701	9.0234	2.3745	0.0646	2.4390		8,800.685 7	8,800.685 7	0.2429		8,806.758 2
<b>Total</b>	<b>3.6242</b>	<b>15.3350</b>	<b>33.1995</b>	<b>0.1247</b>	<b>9.8688</b>	<b>0.0949</b>	<b>9.9637</b>	<b>2.6381</b>	<b>0.0883</b>	<b>2.7263</b>		<b>12,697.23 39</b>	<b>12,697.23 39</b>	<b>0.4665</b>		<b>12,708.89 66</b>

**Mitigated Construction On-Site**

	ROG	NOx	CO	SO2	Fugitive PM10	Exhaust PM10	PM10 Total	Fugitive PM2.5	Exhaust PM2.5	PM2.5 Total	Bio- CO2	NBio- CO2	Total CO2	CH4	N2O	CO2e
Category	lb/day										lb/day					
Off-Road	1.7062	15.6156	16.3634	0.0269		0.8090	0.8090		0.7612	0.7612	0.0000	2,554.333 6	2,554.333 6	0.6120		2,569.632 2
<b>Total</b>	<b>1.7062</b>	<b>15.6156</b>	<b>16.3634</b>	<b>0.0269</b>		<b>0.8090</b>	<b>0.8090</b>		<b>0.7612</b>	<b>0.7612</b>	<b>0.0000</b>	<b>2,554.333 6</b>	<b>2,554.333 6</b>	<b>0.6120</b>		<b>2,569.632 2</b>

Village South Specific Plan (Proposed) - Los Angeles-South Coast County, Summer

**3.5 Building Construction - 2022**

**Mitigated Construction Off-Site**

	ROG	NOx	CO	SO2	Fugitive PM10	Exhaust PM10	PM10 Total	Fugitive PM2.5	Exhaust PM2.5	PM2.5 Total	Bio- CO2	NBio- CO2	Total CO2	CH4	N2O	CO2e
Category	lb/day										lb/day					
Hauling	0.0000	0.0000	0.0000	0.0000	0.0000	0.0000	0.0000	0.0000	0.0000	0.0000		0.0000	0.0000	0.0000		0.0000
Vendor	0.4079	13.2032	3.4341	0.0364	0.9155	0.0248	0.9404	0.2636	0.0237	0.2873		3,896.548 2	3,896.548 2	0.2236		3,902.138 4
Worker	3.2162	2.1318	29.7654	0.0883	8.9533	0.0701	9.0234	2.3745	0.0646	2.4390		8,800.685 7	8,800.685 7	0.2429		8,806.758 2
<b>Total</b>	<b>3.6242</b>	<b>15.3350</b>	<b>33.1995</b>	<b>0.1247</b>	<b>9.8688</b>	<b>0.0949</b>	<b>9.9637</b>	<b>2.6381</b>	<b>0.0883</b>	<b>2.7263</b>		<b>12,697.23 39</b>	<b>12,697.23 39</b>	<b>0.4665</b>		<b>12,708.89 66</b>

**3.5 Building Construction - 2023**

**Unmitigated Construction On-Site**

	ROG	NOx	CO	SO2	Fugitive PM10	Exhaust PM10	PM10 Total	Fugitive PM2.5	Exhaust PM2.5	PM2.5 Total	Bio- CO2	NBio- CO2	Total CO2	CH4	N2O	CO2e
Category	lb/day										lb/day					
Off-Road	1.5728	14.3849	16.2440	0.0269		0.6997	0.6997		0.6584	0.6584		2,555.209 9	2,555.209 9	0.6079		2,570.406 1
<b>Total</b>	<b>1.5728</b>	<b>14.3849</b>	<b>16.2440</b>	<b>0.0269</b>		<b>0.6997</b>	<b>0.6997</b>		<b>0.6584</b>	<b>0.6584</b>		<b>2,555.209 9</b>	<b>2,555.209 9</b>	<b>0.6079</b>		<b>2,570.406 1</b>

Village South Specific Plan (Proposed) - Los Angeles-South Coast County, Summer

**3.5 Building Construction - 2023**

**Unmitigated Construction Off-Site**

	ROG	NOx	CO	SO2	Fugitive PM10	Exhaust PM10	PM10 Total	Fugitive PM2.5	Exhaust PM2.5	PM2.5 Total	Bio- CO2	NBio- CO2	Total CO2	CH4	N2O	CO2e
Category	lb/day										lb/day					
Hauling	0.0000	0.0000	0.0000	0.0000	0.0000	0.0000	0.0000	0.0000	0.0000	0.0000		0.0000	0.0000	0.0000		0.0000
Vendor	0.3027	10.0181	3.1014	0.0352	0.9156	0.0116	0.9271	0.2636	0.0111	0.2747		3,773.876 2	3,773.876 2	0.1982		3,778.830 0
Worker	3.0203	1.9287	27.4113	0.0851	8.9533	0.0681	9.0214	2.3745	0.0627	2.4372		8,478.440 8	8,478.440 8	0.2190		8,483.916 0
<b>Total</b>	<b>3.3229</b>	<b>11.9468</b>	<b>30.5127</b>	<b>0.1203</b>	<b>9.8688</b>	<b>0.0797</b>	<b>9.9485</b>	<b>2.6381</b>	<b>0.0738</b>	<b>2.7118</b>		<b>12,252.31 70</b>	<b>12,252.31 70</b>	<b>0.4172</b>		<b>12,262.74 60</b>

**Mitigated Construction On-Site**

	ROG	NOx	CO	SO2	Fugitive PM10	Exhaust PM10	PM10 Total	Fugitive PM2.5	Exhaust PM2.5	PM2.5 Total	Bio- CO2	NBio- CO2	Total CO2	CH4	N2O	CO2e
Category	lb/day										lb/day					
Off-Road	1.5728	14.3849	16.2440	0.0269		0.6997	0.6997		0.6584	0.6584	0.0000	2,555.209 9	2,555.209 9	0.6079		2,570.406 1
<b>Total</b>	<b>1.5728</b>	<b>14.3849</b>	<b>16.2440</b>	<b>0.0269</b>		<b>0.6997</b>	<b>0.6997</b>		<b>0.6584</b>	<b>0.6584</b>	<b>0.0000</b>	<b>2,555.209 9</b>	<b>2,555.209 9</b>	<b>0.6079</b>		<b>2,570.406 1</b>

Village South Specific Plan (Proposed) - Los Angeles-South Coast County, Summer

**3.5 Building Construction - 2023**

**Mitigated Construction Off-Site**

	ROG	NOx	CO	SO2	Fugitive PM10	Exhaust PM10	PM10 Total	Fugitive PM2.5	Exhaust PM2.5	PM2.5 Total	Bio- CO2	NBio- CO2	Total CO2	CH4	N2O	CO2e
Category	lb/day										lb/day					
Hauling	0.0000	0.0000	0.0000	0.0000	0.0000	0.0000	0.0000	0.0000	0.0000	0.0000		0.0000	0.0000	0.0000		0.0000
Vendor	0.3027	10.0181	3.1014	0.0352	0.9156	0.0116	0.9271	0.2636	0.0111	0.2747		3,773.876 2	3,773.876 2	0.1982		3,778.830 0
Worker	3.0203	1.9287	27.4113	0.0851	8.9533	0.0681	9.0214	2.3745	0.0627	2.4372		8,478.440 8	8,478.440 8	0.2190		8,483.916 0
<b>Total</b>	<b>3.3229</b>	<b>11.9468</b>	<b>30.5127</b>	<b>0.1203</b>	<b>9.8688</b>	<b>0.0797</b>	<b>9.9485</b>	<b>2.6381</b>	<b>0.0738</b>	<b>2.7118</b>		<b>12,252.31 70</b>	<b>12,252.31 70</b>	<b>0.4172</b>		<b>12,262.74 60</b>

**3.6 Paving - 2023**

**Unmitigated Construction On-Site**

	ROG	NOx	CO	SO2	Fugitive PM10	Exhaust PM10	PM10 Total	Fugitive PM2.5	Exhaust PM2.5	PM2.5 Total	Bio- CO2	NBio- CO2	Total CO2	CH4	N2O	CO2e
Category	lb/day										lb/day					
Off-Road	1.0327	10.1917	14.5842	0.0228		0.5102	0.5102		0.4694	0.4694		2,207.584 1	2,207.584 1	0.7140		2,225.433 6
Paving	0.0000					0.0000	0.0000		0.0000	0.0000			0.0000			0.0000
<b>Total</b>	<b>1.0327</b>	<b>10.1917</b>	<b>14.5842</b>	<b>0.0228</b>		<b>0.5102</b>	<b>0.5102</b>		<b>0.4694</b>	<b>0.4694</b>		<b>2,207.584 1</b>	<b>2,207.584 1</b>	<b>0.7140</b>		<b>2,225.433 6</b>

Village South Specific Plan (Proposed) - Los Angeles-South Coast County, Summer

**3.6 Paving - 2023**

**Unmitigated Construction Off-Site**

	ROG	NOx	CO	SO2	Fugitive PM10	Exhaust PM10	PM10 Total	Fugitive PM2.5	Exhaust PM2.5	PM2.5 Total	Bio- CO2	NBio- CO2	Total CO2	CH4	N2O	CO2e
Category	lb/day										lb/day					
Hauling	0.0000	0.0000	0.0000	0.0000	0.0000	0.0000	0.0000	0.0000	0.0000	0.0000		0.0000	0.0000	0.0000		0.0000
Vendor	0.0000	0.0000	0.0000	0.0000	0.0000	0.0000	0.0000	0.0000	0.0000	0.0000		0.0000	0.0000	0.0000		0.0000
Worker	0.0566	0.0361	0.5133	1.5900e-003	0.1677	1.2800e-003	0.1689	0.0445	1.1700e-003	0.0456		158.7723	158.7723	4.1000e-003		158.8748
<b>Total</b>	<b>0.0566</b>	<b>0.0361</b>	<b>0.5133</b>	<b>1.5900e-003</b>	<b>0.1677</b>	<b>1.2800e-003</b>	<b>0.1689</b>	<b>0.0445</b>	<b>1.1700e-003</b>	<b>0.0456</b>		<b>158.7723</b>	<b>158.7723</b>	<b>4.1000e-003</b>		<b>158.8748</b>

**Mitigated Construction On-Site**

	ROG	NOx	CO	SO2	Fugitive PM10	Exhaust PM10	PM10 Total	Fugitive PM2.5	Exhaust PM2.5	PM2.5 Total	Bio- CO2	NBio- CO2	Total CO2	CH4	N2O	CO2e
Category	lb/day										lb/day					
Off-Road	1.0327	10.1917	14.5842	0.0228		0.5102	0.5102		0.4694	0.4694	0.0000	2,207.5841	2,207.5841	0.7140		2,225.4336
Paving	0.0000					0.0000	0.0000		0.0000	0.0000			0.0000			0.0000
<b>Total</b>	<b>1.0327</b>	<b>10.1917</b>	<b>14.5842</b>	<b>0.0228</b>		<b>0.5102</b>	<b>0.5102</b>		<b>0.4694</b>	<b>0.4694</b>	<b>0.0000</b>	<b>2,207.5841</b>	<b>2,207.5841</b>	<b>0.7140</b>		<b>2,225.4336</b>

Village South Specific Plan (Proposed) - Los Angeles-South Coast County, Summer

**3.6 Paving - 2023**

**Mitigated Construction Off-Site**

	ROG	NOx	CO	SO2	Fugitive PM10	Exhaust PM10	PM10 Total	Fugitive PM2.5	Exhaust PM2.5	PM2.5 Total	Bio- CO2	NBio- CO2	Total CO2	CH4	N2O	CO2e
Category	lb/day										lb/day					
Hauling	0.0000	0.0000	0.0000	0.0000	0.0000	0.0000	0.0000	0.0000	0.0000	0.0000		0.0000	0.0000	0.0000		0.0000
Vendor	0.0000	0.0000	0.0000	0.0000	0.0000	0.0000	0.0000	0.0000	0.0000	0.0000		0.0000	0.0000	0.0000		0.0000
Worker	0.0566	0.0361	0.5133	1.5900e-003	0.1677	1.2800e-003	0.1689	0.0445	1.1700e-003	0.0456		158.7723	158.7723	4.1000e-003		158.8748
<b>Total</b>	<b>0.0566</b>	<b>0.0361</b>	<b>0.5133</b>	<b>1.5900e-003</b>	<b>0.1677</b>	<b>1.2800e-003</b>	<b>0.1689</b>	<b>0.0445</b>	<b>1.1700e-003</b>	<b>0.0456</b>		<b>158.7723</b>	<b>158.7723</b>	<b>4.1000e-003</b>		<b>158.8748</b>

**3.6 Paving - 2024**

**Unmitigated Construction On-Site**

	ROG	NOx	CO	SO2	Fugitive PM10	Exhaust PM10	PM10 Total	Fugitive PM2.5	Exhaust PM2.5	PM2.5 Total	Bio- CO2	NBio- CO2	Total CO2	CH4	N2O	CO2e
Category	lb/day										lb/day					
Off-Road	0.9882	9.5246	14.6258	0.0228		0.4685	0.4685		0.4310	0.4310		2,207.5472	2,207.5472	0.7140		2,225.3963
Paving	0.0000					0.0000	0.0000		0.0000	0.0000			0.0000			0.0000
<b>Total</b>	<b>0.9882</b>	<b>9.5246</b>	<b>14.6258</b>	<b>0.0228</b>		<b>0.4685</b>	<b>0.4685</b>		<b>0.4310</b>	<b>0.4310</b>		<b>2,207.5472</b>	<b>2,207.5472</b>	<b>0.7140</b>		<b>2,225.3963</b>

Village South Specific Plan (Proposed) - Los Angeles-South Coast County, Summer

**3.6 Paving - 2024**

**Unmitigated Construction Off-Site**

	ROG	NOx	CO	SO2	Fugitive PM10	Exhaust PM10	PM10 Total	Fugitive PM2.5	Exhaust PM2.5	PM2.5 Total	Bio- CO2	NBio- CO2	Total CO2	CH4	N2O	CO2e
Category	lb/day										lb/day					
Hauling	0.0000	0.0000	0.0000	0.0000	0.0000	0.0000	0.0000	0.0000	0.0000	0.0000		0.0000	0.0000	0.0000		0.0000
Vendor	0.0000	0.0000	0.0000	0.0000	0.0000	0.0000	0.0000	0.0000	0.0000	0.0000		0.0000	0.0000	0.0000		0.0000
Worker	0.0535	0.0329	0.4785	1.5400e-003	0.1677	1.2600e-003	0.1689	0.0445	1.1600e-003	0.0456		153.8517	153.8517	3.7600e-003		153.9458
<b>Total</b>	<b>0.0535</b>	<b>0.0329</b>	<b>0.4785</b>	<b>1.5400e-003</b>	<b>0.1677</b>	<b>1.2600e-003</b>	<b>0.1689</b>	<b>0.0445</b>	<b>1.1600e-003</b>	<b>0.0456</b>		<b>153.8517</b>	<b>153.8517</b>	<b>3.7600e-003</b>		<b>153.9458</b>

**Mitigated Construction On-Site**

	ROG	NOx	CO	SO2	Fugitive PM10	Exhaust PM10	PM10 Total	Fugitive PM2.5	Exhaust PM2.5	PM2.5 Total	Bio- CO2	NBio- CO2	Total CO2	CH4	N2O	CO2e
Category	lb/day										lb/day					
Off-Road	0.9882	9.5246	14.6258	0.0228		0.4685	0.4685		0.4310	0.4310	0.0000	2,207.5472	2,207.5472	0.7140		2,225.3963
Paving	0.0000					0.0000	0.0000		0.0000	0.0000			0.0000			0.0000
<b>Total</b>	<b>0.9882</b>	<b>9.5246</b>	<b>14.6258</b>	<b>0.0228</b>		<b>0.4685</b>	<b>0.4685</b>		<b>0.4310</b>	<b>0.4310</b>	<b>0.0000</b>	<b>2,207.5472</b>	<b>2,207.5472</b>	<b>0.7140</b>		<b>2,225.3963</b>

Village South Specific Plan (Proposed) - Los Angeles-South Coast County, Summer

**3.6 Paving - 2024**

**Mitigated Construction Off-Site**

	ROG	NOx	CO	SO2	Fugitive PM10	Exhaust PM10	PM10 Total	Fugitive PM2.5	Exhaust PM2.5	PM2.5 Total	Bio- CO2	NBio- CO2	Total CO2	CH4	N2O	CO2e
Category	lb/day										lb/day					
Hauling	0.0000	0.0000	0.0000	0.0000	0.0000	0.0000	0.0000	0.0000	0.0000	0.0000		0.0000	0.0000	0.0000		0.0000
Vendor	0.0000	0.0000	0.0000	0.0000	0.0000	0.0000	0.0000	0.0000	0.0000	0.0000		0.0000	0.0000	0.0000		0.0000
Worker	0.0535	0.0329	0.4785	1.5400e-003	0.1677	1.2600e-003	0.1689	0.0445	1.1600e-003	0.0456		153.8517	153.8517	3.7600e-003		153.9458
<b>Total</b>	<b>0.0535</b>	<b>0.0329</b>	<b>0.4785</b>	<b>1.5400e-003</b>	<b>0.1677</b>	<b>1.2600e-003</b>	<b>0.1689</b>	<b>0.0445</b>	<b>1.1600e-003</b>	<b>0.0456</b>		<b>153.8517</b>	<b>153.8517</b>	<b>3.7600e-003</b>		<b>153.9458</b>

**3.7 Architectural Coating - 2024**

**Unmitigated Construction On-Site**

	ROG	NOx	CO	SO2	Fugitive PM10	Exhaust PM10	PM10 Total	Fugitive PM2.5	Exhaust PM2.5	PM2.5 Total	Bio- CO2	NBio- CO2	Total CO2	CH4	N2O	CO2e
Category	lb/day										lb/day					
Archit. Coating	236.4115					0.0000	0.0000		0.0000	0.0000			0.0000			0.0000
Off-Road	0.1808	1.2188	1.8101	2.9700e-003		0.0609	0.0609		0.0609	0.0609		281.4481	281.4481	0.0159		281.8443
<b>Total</b>	<b>236.5923</b>	<b>1.2188</b>	<b>1.8101</b>	<b>2.9700e-003</b>		<b>0.0609</b>	<b>0.0609</b>		<b>0.0609</b>	<b>0.0609</b>		<b>281.4481</b>	<b>281.4481</b>	<b>0.0159</b>		<b>281.8443</b>

Village South Specific Plan (Proposed) - Los Angeles-South Coast County, Summer

**3.7 Architectural Coating - 2024**

**Unmitigated Construction Off-Site**

	ROG	NOx	CO	SO2	Fugitive PM10	Exhaust PM10	PM10 Total	Fugitive PM2.5	Exhaust PM2.5	PM2.5 Total	Bio- CO2	NBio- CO2	Total CO2	CH4	N2O	CO2e
Category	lb/day										lb/day					
Hauling	0.0000	0.0000	0.0000	0.0000	0.0000	0.0000	0.0000	0.0000	0.0000	0.0000		0.0000	0.0000	0.0000		0.0000
Vendor	0.0000	0.0000	0.0000	0.0000	0.0000	0.0000	0.0000	0.0000	0.0000	0.0000		0.0000	0.0000	0.0000		0.0000
Worker	0.5707	0.3513	5.1044	0.0165	1.7884	0.0134	1.8018	0.4743	0.0123	0.4866		1,641.085 2	1,641.085 2	0.0401		1,642.088 6
<b>Total</b>	<b>0.5707</b>	<b>0.3513</b>	<b>5.1044</b>	<b>0.0165</b>	<b>1.7884</b>	<b>0.0134</b>	<b>1.8018</b>	<b>0.4743</b>	<b>0.0123</b>	<b>0.4866</b>		<b>1,641.085 2</b>	<b>1,641.085 2</b>	<b>0.0401</b>		<b>1,642.088 6</b>

**Mitigated Construction On-Site**

	ROG	NOx	CO	SO2	Fugitive PM10	Exhaust PM10	PM10 Total	Fugitive PM2.5	Exhaust PM2.5	PM2.5 Total	Bio- CO2	NBio- CO2	Total CO2	CH4	N2O	CO2e
Category	lb/day										lb/day					
Archit. Coating	236.4115					0.0000	0.0000		0.0000	0.0000			0.0000			0.0000
Off-Road	0.1808	1.2188	1.8101	2.9700e-003		0.0609	0.0609		0.0609	0.0609	0.0000	281.4481	281.4481	0.0159		281.8443
<b>Total</b>	<b>236.5923</b>	<b>1.2188</b>	<b>1.8101</b>	<b>2.9700e-003</b>		<b>0.0609</b>	<b>0.0609</b>		<b>0.0609</b>	<b>0.0609</b>	<b>0.0000</b>	<b>281.4481</b>	<b>281.4481</b>	<b>0.0159</b>		<b>281.8443</b>

Village South Specific Plan (Proposed) - Los Angeles-South Coast County, Summer

**3.7 Architectural Coating - 2024**

**Mitigated Construction Off-Site**

	ROG	NOx	CO	SO2	Fugitive PM10	Exhaust PM10	PM10 Total	Fugitive PM2.5	Exhaust PM2.5	PM2.5 Total	Bio- CO2	NBio- CO2	Total CO2	CH4	N2O	CO2e
Category	lb/day										lb/day					
Hauling	0.0000	0.0000	0.0000	0.0000	0.0000	0.0000	0.0000	0.0000	0.0000	0.0000		0.0000	0.0000	0.0000		0.0000
Vendor	0.0000	0.0000	0.0000	0.0000	0.0000	0.0000	0.0000	0.0000	0.0000	0.0000		0.0000	0.0000	0.0000		0.0000
Worker	0.5707	0.3513	5.1044	0.0165	1.7884	0.0134	1.8018	0.4743	0.0123	0.4866		1,641.085 2	1,641.085 2	0.0401		1,642.088 6
<b>Total</b>	<b>0.5707</b>	<b>0.3513</b>	<b>5.1044</b>	<b>0.0165</b>	<b>1.7884</b>	<b>0.0134</b>	<b>1.8018</b>	<b>0.4743</b>	<b>0.0123</b>	<b>0.4866</b>		<b>1,641.085 2</b>	<b>1,641.085 2</b>	<b>0.0401</b>		<b>1,642.088 6</b>

**4.0 Operational Detail - Mobile**

---

**4.1 Mitigation Measures Mobile**

Village South Specific Plan (Proposed) - Los Angeles-South Coast County, Summer

	ROG	NOx	CO	SO2	Fugitive PM10	Exhaust PM10	PM10 Total	Fugitive PM2.5	Exhaust PM2.5	PM2.5 Total	Bio- CO2	NBio- CO2	Total CO2	CH4	N2O	CO2e
Category	lb/day										lb/day					
Mitigated	9.8489	45.4304	114.8495	0.4917	45.9592	0.3360	46.2951	12.2950	0.3119	12.6070		50,306.60 34	50,306.60 34	2.1807		50,361.12 08
Unmitigated	9.8489	45.4304	114.8495	0.4917	45.9592	0.3360	46.2951	12.2950	0.3119	12.6070		50,306.60 34	50,306.60 34	2.1807		50,361.12 08

4.2 Trip Summary Information

Land Use	Average Daily Trip Rate			Unmitigated	Mitigated
	Weekday	Saturday	Sunday	Annual VMT	Annual VMT
Apartments Low Rise	145.75	154.25	154.00	506,227	506,227
Apartments Mid Rise	4,026.75	3,773.25	4075.50	13,660,065	13,660,065
General Office Building	288.45	62.55	31.05	706,812	706,812
High Turnover (Sit Down Restaurant)	2,368.80	2,873.52	2817.72	3,413,937	3,413,937
Hotel	192.00	187.50	160.00	445,703	445,703
Quality Restaurant	501.12	511.92	461.20	707,488	707,488
Regional Shopping Center	528.08	601.44	357.84	1,112,221	1,112,221
<b>Total</b>	<b>8,050.95</b>	<b>8,164.43</b>	<b>8,057.31</b>	<b>20,552,452</b>	<b>20,552,452</b>

4.3 Trip Type Information

Village South Specific Plan (Proposed) - Los Angeles-South Coast County, Summer

Land Use	Miles			Trip %			Trip Purpose %		
	H-W or C-W	H-S or C-C	H-O or C-NW	H-W or C-W	H-S or C-C	H-O or C-NW	Primary	Diverted	Pass-by
Apartments Low Rise	14.70	5.90	8.70	40.20	19.20	40.60	86	11	3
Apartments Mid Rise	14.70	5.90	8.70	40.20	19.20	40.60	86	11	3
General Office Building	16.60	8.40	6.90	33.00	48.00	19.00	77	19	4
High Turnover (Sit Down Restaurant)	16.60	8.40	6.90	8.50	72.50	19.00	37	20	43
Hotel	16.60	8.40	6.90	19.40	61.60	19.00	58	38	4
Quality Restaurant	16.60	8.40	6.90	12.00	69.00	19.00	38	18	44
Regional Shopping Center	16.60	8.40	6.90	16.30	64.70	19.00	54	35	11

4.4 Fleet Mix

Land Use	LDA	LDT1	LDT2	MDV	LHD1	LHD2	MHD	HHD	OBUS	UBUS	MCY	SBUS	MH
Apartments Low Rise	0.543088	0.044216	0.209971	0.116369	0.014033	0.006332	0.021166	0.033577	0.002613	0.001817	0.005285	0.000712	0.000821
Apartments Mid Rise	0.543088	0.044216	0.209971	0.116369	0.014033	0.006332	0.021166	0.033577	0.002613	0.001817	0.005285	0.000712	0.000821
General Office Building	0.543088	0.044216	0.209971	0.116369	0.014033	0.006332	0.021166	0.033577	0.002613	0.001817	0.005285	0.000712	0.000821
High Turnover (Sit Down Restaurant)	0.543088	0.044216	0.209971	0.116369	0.014033	0.006332	0.021166	0.033577	0.002613	0.001817	0.005285	0.000712	0.000821
Hotel	0.543088	0.044216	0.209971	0.116369	0.014033	0.006332	0.021166	0.033577	0.002613	0.001817	0.005285	0.000712	0.000821
Quality Restaurant	0.543088	0.044216	0.209971	0.116369	0.014033	0.006332	0.021166	0.033577	0.002613	0.001817	0.005285	0.000712	0.000821
Regional Shopping Center	0.543088	0.044216	0.209971	0.116369	0.014033	0.006332	0.021166	0.033577	0.002613	0.001817	0.005285	0.000712	0.000821

5.0 Energy Detail

Historical Energy Use: N

5.1 Mitigation Measures Energy

Village South Specific Plan (Proposed) - Los Angeles-South Coast County, Summer

	ROG	NOx	CO	SO2	Fugitive PM10	Exhaust PM10	PM10 Total	Fugitive PM2.5	Exhaust PM2.5	PM2.5 Total	Bio- CO2	NBio- CO2	Total CO2	CH4	N2O	CO2e
Category	lb/day										lb/day					
NaturalGas Mitigated	0.7660	6.7462	4.2573	0.0418		0.5292	0.5292		0.5292	0.5292		8,355.983 2	8,355.983 2	0.1602	0.1532	8,405.638 7
NaturalGas Unmitigated	0.7660	6.7462	4.2573	0.0418		0.5292	0.5292		0.5292	0.5292		8,355.983 2	8,355.983 2	0.1602	0.1532	8,405.638 7

Village South Specific Plan (Proposed) - Los Angeles-South Coast County, Summer

**5.2 Energy by Land Use - NaturalGas**

**Unmitigated**

	NaturalGas Use	ROG	NOx	CO	SO2	Fugitive PM10	Exhaust PM10	PM10 Total	Fugitive PM2.5	Exhaust PM2.5	PM2.5 Total	Bio- CO2	NBio- CO2	Total CO2	CH4	N2O	CO2e
Land Use	kBTU/yr	lb/day										lb/day					
Apartments Low Rise	1119.16	0.0121	0.1031	0.0439	6.6000e-004		8.3400e-003	8.3400e-003		8.3400e-003	8.3400e-003		131.6662	131.6662	2.5200e-003	2.4100e-003	132.4486
Apartments Mid Rise	35784.3	0.3859	3.2978	1.4033	0.0211		0.2666	0.2666		0.2666	0.2666		4,209.9164	4,209.9164	0.0807	0.0772	4,234.9339
General Office Building	1283.42	0.0138	0.1258	0.1057	7.5000e-004		9.5600e-003	9.5600e-003		9.5600e-003	9.5600e-003		150.9911	150.9911	2.8900e-003	2.7700e-003	151.8884
High Turnover (Sit Down Restaurant)	22759.9	0.2455	2.2314	1.8743	0.0134		0.1696	0.1696		0.1696	0.1696		2,677.6342	2,677.6342	0.0513	0.0491	2,693.5460
Hotel	4769.72	0.0514	0.4676	0.3928	2.8100e-003		0.0355	0.0355		0.0355	0.0355		561.1436	561.1436	0.0108	0.0103	564.4782
Quality Restaurant	5057.75	0.0545	0.4959	0.4165	2.9800e-003		0.0377	0.0377		0.0377	0.0377		595.0298	595.0298	0.0114	0.0109	598.5658
Regional Shopping Center	251.616	2.7100e-003	0.0247	0.0207	1.5000e-004		1.8700e-003	1.8700e-003		1.8700e-003	1.8700e-003		29.6019	29.6019	5.7000e-004	5.4000e-004	29.7778
<b>Total</b>		<b>0.7660</b>	<b>6.7463</b>	<b>4.2573</b>	<b>0.0418</b>		<b>0.5292</b>	<b>0.5292</b>		<b>0.5292</b>	<b>0.5292</b>		<b>8,355.9832</b>	<b>8,355.9832</b>	<b>0.1602</b>	<b>0.1532</b>	<b>8,405.6387</b>

Village South Specific Plan (Proposed) - Los Angeles-South Coast County, Summer

**5.2 Energy by Land Use - NaturalGas**

**Mitigated**

	NaturalGas Use	ROG	NOx	CO	SO2	Fugitive PM10	Exhaust PM10	PM10 Total	Fugitive PM2.5	Exhaust PM2.5	PM2.5 Total	Bio- CO2	NBio- CO2	Total CO2	CH4	N2O	CO2e
Land Use	kBTU/yr	lb/day										lb/day					
Apartments Low Rise	1.11916	0.0121	0.1031	0.0439	6.6000e-004		8.3400e-003	8.3400e-003		8.3400e-003	8.3400e-003		131.6662	131.6662	2.5200e-003	2.4100e-003	132.4486
Apartments Mid Rise	35.7843	0.3859	3.2978	1.4033	0.0211		0.2666	0.2666		0.2666	0.2666		4,209.9164	4,209.9164	0.0807	0.0772	4,234.9339
General Office Building	1.28342	0.0138	0.1258	0.1057	7.5000e-004		9.5600e-003	9.5600e-003		9.5600e-003	9.5600e-003		150.9911	150.9911	2.8900e-003	2.7700e-003	151.8884
High Turnover (Sit Down Restaurant)	22.7599	0.2455	2.2314	1.8743	0.0134		0.1696	0.1696		0.1696	0.1696		2,677.6342	2,677.6342	0.0513	0.0491	2,693.5460
Hotel	4.76972	0.0514	0.4676	0.3928	2.8100e-003		0.0355	0.0355		0.0355	0.0355		561.1436	561.1436	0.0108	0.0103	564.4782
Quality Restaurant	5.05775	0.0545	0.4959	0.4165	2.9800e-003		0.0377	0.0377		0.0377	0.0377		595.0298	595.0298	0.0114	0.0109	598.5658
Regional Shopping Center	0.251616	2.7100e-003	0.0247	0.0207	1.5000e-004		1.8700e-003	1.8700e-003		1.8700e-003	1.8700e-003		29.6019	29.6019	5.7000e-004	5.4000e-004	29.7778
<b>Total</b>		<b>0.7660</b>	<b>6.7463</b>	<b>4.2573</b>	<b>0.0418</b>		<b>0.5292</b>	<b>0.5292</b>		<b>0.5292</b>	<b>0.5292</b>		<b>8,355.9832</b>	<b>8,355.9832</b>	<b>0.1602</b>	<b>0.1532</b>	<b>8,405.6387</b>

**6.0 Area Detail**

**6.1 Mitigation Measures Area**

Village South Specific Plan (Proposed) - Los Angeles-South Coast County, Summer

	ROG	NOx	CO	SO2	Fugitive PM10	Exhaust PM10	PM10 Total	Fugitive PM2.5	Exhaust PM2.5	PM2.5 Total	Bio- CO2	NBio- CO2	Total CO2	CH4	N2O	CO2e
Category	lb/day										lb/day					
Mitigated	30.5020	15.0496	88.4430	0.0944		1.5974	1.5974		1.5974	1.5974	0.0000	18,148.5950	18,148.5950	0.4874	0.3300	18,259.1192
Unmitigated	30.5020	15.0496	88.4430	0.0944		1.5974	1.5974		1.5974	1.5974	0.0000	18,148.5950	18,148.5950	0.4874	0.3300	18,259.1192

6.2 Area by SubCategory

Unmitigated

	ROG	NOx	CO	SO2	Fugitive PM10	Exhaust PM10	PM10 Total	Fugitive PM2.5	Exhaust PM2.5	PM2.5 Total	Bio- CO2	NBio- CO2	Total CO2	CH4	N2O	CO2e
SubCategory	lb/day										lb/day					
Architectural Coating	2.2670					0.0000	0.0000		0.0000	0.0000			0.0000			0.0000
Consumer Products	24.1085					0.0000	0.0000		0.0000	0.0000			0.0000			0.0000
Hearth	1.6500	14.1000	6.0000	0.0900		1.1400	1.1400		1.1400	1.1400	0.0000	18,000.0000	18,000.0000	0.3450	0.3300	18,106.9650
Landscaping	2.4766	0.9496	82.4430	4.3600e-003		0.4574	0.4574		0.4574	0.4574		148.5950	148.5950	0.1424		152.1542
<b>Total</b>	<b>30.5020</b>	<b>15.0496</b>	<b>88.4430</b>	<b>0.0944</b>		<b>1.5974</b>	<b>1.5974</b>		<b>1.5974</b>	<b>1.5974</b>	<b>0.0000</b>	<b>18,148.5950</b>	<b>18,148.5950</b>	<b>0.4874</b>	<b>0.3300</b>	<b>18,259.1192</b>

Village South Specific Plan (Proposed) - Los Angeles-South Coast County, Summer

**6.2 Area by SubCategory**

**Mitigated**

	ROG	NOx	CO	SO2	Fugitive PM10	Exhaust PM10	PM10 Total	Fugitive PM2.5	Exhaust PM2.5	PM2.5 Total	Bio- CO2	NBio- CO2	Total CO2	CH4	N2O	CO2e
SubCategory	lb/day										lb/day					
Architectural Coating	2.2670					0.0000	0.0000		0.0000	0.0000			0.0000			0.0000
Consumer Products	24.1085					0.0000	0.0000		0.0000	0.0000			0.0000			0.0000
Hearth	1.6500	14.1000	6.0000	0.0900		1.1400	1.1400		1.1400	1.1400	0.0000	18,000.0000	18,000.0000	0.3450	0.3300	18,106.9650
Landscaping	2.4766	0.9496	82.4430	4.3600e-003		0.4574	0.4574		0.4574	0.4574		148.5950	148.5950	0.1424		152.1542
<b>Total</b>	<b>30.5020</b>	<b>15.0496</b>	<b>88.4430</b>	<b>0.0944</b>		<b>1.5974</b>	<b>1.5974</b>		<b>1.5974</b>	<b>1.5974</b>	<b>0.0000</b>	<b>18,148.5950</b>	<b>18,148.5950</b>	<b>0.4874</b>	<b>0.3300</b>	<b>18,259.1192</b>

**7.0 Water Detail**

---

**7.1 Mitigation Measures Water**

**8.0 Waste Detail**

---

**8.1 Mitigation Measures Waste**

**9.0 Operational Offroad**

---

Equipment Type	Number	Hours/Day	Days/Year	Horse Power	Load Factor	Fuel Type
----------------	--------	-----------	-----------	-------------	-------------	-----------

**10.0 Stationary Equipment**

---

Village South Specific Plan (Proposed) - Los Angeles-South Coast County, Summer

**Fire Pumps and Emergency Generators**

Equipment Type	Number	Hours/Day	Hours/Year	Horse Power	Load Factor	Fuel Type
----------------	--------	-----------	------------	-------------	-------------	-----------

**Boilers**

Equipment Type	Number	Heat Input/Day	Heat Input/Year	Boiler Rating	Fuel Type
----------------	--------	----------------	-----------------	---------------	-----------

**User Defined Equipment**

Equipment Type	Number
----------------	--------

**11.0 Vegetation**

---

Village South Specific Plan (Proposed) - Los Angeles-South Coast County, Winter

**Village South Specific Plan (Proposed)**  
**Los Angeles-South Coast County, Winter**

**1.0 Project Characteristics**

**1.1 Land Usage**

Land Uses	Size	Metric	Lot Acreage	Floor Surface Area	Population
General Office Building	45.00	1000sqft	1.03	45,000.00	0
High Turnover (Sit Down Restaurant)	36.00	1000sqft	0.83	36,000.00	0
Hotel	50.00	Room	1.67	72,600.00	0
Quality Restaurant	8.00	1000sqft	0.18	8,000.00	0
Apartments Low Rise	25.00	Dwelling Unit	1.56	25,000.00	72
Apartments Mid Rise	975.00	Dwelling Unit	25.66	975,000.00	2789
Regional Shopping Center	56.00	1000sqft	1.29	56,000.00	0

**1.2 Other Project Characteristics**

<b>Urbanization</b>	Urban	<b>Wind Speed (m/s)</b>	2.2	<b>Precipitation Freq (Days)</b>	33
<b>Climate Zone</b>	9			<b>Operational Year</b>	2028
<b>Utility Company</b>	Southern California Edison				
<b>CO2 Intensity (lb/MW hr)</b>	702.44	<b>CH4 Intensity (lb/MW hr)</b>	0.029	<b>N2O Intensity (lb/MW hr)</b>	0.006

**1.3 User Entered Comments & Non-Default Data**

## Village South Specific Plan (Proposed) - Los Angeles-South Coast County, Winter

Project Characteristics - Consistent with the DEIR's model.

Land Use - See SWAPE comment regarding residential and retail land uses.

Construction Phase - See SWAPE comment regarding individual construction phase lengths.

Demolition - Consistent with the DEIR's model. See SWAPE comment regarding demolition.

Vehicle Trips - Saturday trips consistent with the DEIR's model. See SWAPE comment regarding weekday and Sunday trips.

Woodstoves - Woodstoves and wood-burning fireplaces consistent with the DEIR's model. See SWAPE comment regarding gas fireplaces.

Energy Use -

Construction Off-road Equipment Mitigation - See SWAPE comment on construction-related mitigation.

Area Mitigation - See SWAPE comment regarding operational mitigation measures.

Water Mitigation - See SWAPE comment regarding operational mitigation measures.

Table Name	Column Name	Default Value	New Value
tblFireplaces	FireplaceWoodMass	1,019.20	0.00
tblFireplaces	FireplaceWoodMass	1,019.20	0.00
tblFireplaces	NumberWood	1.25	0.00
tblFireplaces	NumberWood	48.75	0.00
tblVehicleTrips	ST_TR	7.16	6.17
tblVehicleTrips	ST_TR	6.39	3.87
tblVehicleTrips	ST_TR	2.46	1.39
tblVehicleTrips	ST_TR	158.37	79.82
tblVehicleTrips	ST_TR	8.19	3.75
tblVehicleTrips	ST_TR	94.36	63.99
tblVehicleTrips	ST_TR	49.97	10.74
tblVehicleTrips	SU_TR	6.07	6.16
tblVehicleTrips	SU_TR	5.86	4.18
tblVehicleTrips	SU_TR	1.05	0.69
tblVehicleTrips	SU_TR	131.84	78.27

## Village South Specific Plan (Proposed) - Los Angeles-South Coast County, Winter

tblVehicleTrips	SU_TR	5.95	3.20
tblVehicleTrips	SU_TR	72.16	57.65
tblVehicleTrips	SU_TR	25.24	6.39
tblVehicleTrips	WD_TR	6.59	5.83
tblVehicleTrips	WD_TR	6.65	4.13
tblVehicleTrips	WD_TR	11.03	6.41
tblVehicleTrips	WD_TR	127.15	65.80
tblVehicleTrips	WD_TR	8.17	3.84
tblVehicleTrips	WD_TR	89.95	62.64
tblVehicleTrips	WD_TR	42.70	9.43
tblWoodstoves	NumberCatalytic	1.25	0.00
tblWoodstoves	NumberCatalytic	48.75	0.00
tblWoodstoves	NumberNoncatalytic	1.25	0.00
tblWoodstoves	NumberNoncatalytic	48.75	0.00
tblWoodstoves	WoodstoveDayYear	25.00	0.00
tblWoodstoves	WoodstoveDayYear	25.00	0.00
tblWoodstoves	WoodstoveWoodMass	999.60	0.00
tblWoodstoves	WoodstoveWoodMass	999.60	0.00

## 2.0 Emissions Summary

---

Village South Specific Plan (Proposed) - Los Angeles-South Coast County, Winter

**2.1 Overall Construction (Maximum Daily Emission)**

**Unmitigated Construction**

	ROG	NOx	CO	SO2	Fugitive PM10	Exhaust PM10	PM10 Total	Fugitive PM2.5	Exhaust PM2.5	PM2.5 Total	Bio- CO2	NBio- CO2	Total CO2	CH4	N2O	CO2e
Year	lb/day										lb/day					
2021	4.2865	46.4651	31.6150	0.0642	18.2675	2.0461	20.3135	9.9840	1.8824	11.8664	0.0000	6,221.4937	6,221.4937	1.9491	0.0000	6,270.2214
2022	5.7218	38.9024	47.3319	0.1455	9.8688	1.6366	10.7736	3.6558	1.5057	5.1615	0.0000	14,630.3099	14,630.3099	1.9499	0.0000	14,657.2663
2023	5.2705	26.4914	44.5936	0.1413	9.8688	0.7800	10.6488	2.6381	0.7328	3.3708	0.0000	14,210.3424	14,210.3424	1.0230	0.0000	14,235.9160
2024	237.2328	9.5610	15.0611	0.0243	1.7884	0.4698	1.8628	0.4743	0.4322	0.5476	0.0000	2,352.4178	2,352.4178	0.7175	0.0000	2,370.3550
<b>Maximum</b>	<b>237.2328</b>	<b>46.4651</b>	<b>47.3319</b>	<b>0.1455</b>	<b>18.2675</b>	<b>2.0461</b>	<b>20.3135</b>	<b>9.9840</b>	<b>1.8824</b>	<b>11.8664</b>	<b>0.0000</b>	<b>14,630.3099</b>	<b>14,630.3099</b>	<b>1.9499</b>	<b>0.0000</b>	<b>14,657.2663</b>



Village South Specific Plan (Proposed) - Los Angeles-South Coast County, Winter

**2.2 Overall Operational**

**Unmitigated Operational**

	ROG	NOx	CO	SO2	Fugitive PM10	Exhaust PM10	PM10 Total	Fugitive PM2.5	Exhaust PM2.5	PM2.5 Total	Bio- CO2	NBio- CO2	Total CO2	CH4	N2O	CO2e
Category	lb/day										lb/day					
Area	30.5020	15.0496	88.4430	0.0944		1.5974	1.5974		1.5974	1.5974	0.0000	18,148.5950	18,148.5950	0.4874	0.3300	18,259.1192
Energy	0.7660	6.7462	4.2573	0.0418		0.5292	0.5292		0.5292	0.5292		8,355.9832	8,355.9832	0.1602	0.1532	8,405.6387
Mobile	9.5233	45.9914	110.0422	0.4681	45.9592	0.3373	46.2965	12.2950	0.3132	12.6083		47,917.8005	47,917.8005	2.1953		47,972.6839
<b>Total</b>	<b>40.7912</b>	<b>67.7872</b>	<b>202.7424</b>	<b>0.6043</b>	<b>45.9592</b>	<b>2.4640</b>	<b>48.4231</b>	<b>12.2950</b>	<b>2.4399</b>	<b>14.7349</b>	<b>0.0000</b>	<b>74,422.3787</b>	<b>74,422.3787</b>	<b>2.8429</b>	<b>0.4832</b>	<b>74,637.4417</b>

**Mitigated Operational**

	ROG	NOx	CO	SO2	Fugitive PM10	Exhaust PM10	PM10 Total	Fugitive PM2.5	Exhaust PM2.5	PM2.5 Total	Bio- CO2	NBio- CO2	Total CO2	CH4	N2O	CO2e
Category	lb/day										lb/day					
Area	30.5020	15.0496	88.4430	0.0944		1.5974	1.5974		1.5974	1.5974	0.0000	18,148.5950	18,148.5950	0.4874	0.3300	18,259.1192
Energy	0.7660	6.7462	4.2573	0.0418		0.5292	0.5292		0.5292	0.5292		8,355.9832	8,355.9832	0.1602	0.1532	8,405.6387
Mobile	9.5233	45.9914	110.0422	0.4681	45.9592	0.3373	46.2965	12.2950	0.3132	12.6083		47,917.8005	47,917.8005	2.1953		47,972.6839
<b>Total</b>	<b>40.7912</b>	<b>67.7872</b>	<b>202.7424</b>	<b>0.6043</b>	<b>45.9592</b>	<b>2.4640</b>	<b>48.4231</b>	<b>12.2950</b>	<b>2.4399</b>	<b>14.7349</b>	<b>0.0000</b>	<b>74,422.3787</b>	<b>74,422.3787</b>	<b>2.8429</b>	<b>0.4832</b>	<b>74,637.4417</b>

Village South Specific Plan (Proposed) - Los Angeles-South Coast County, Winter

	ROG	NOx	CO	SO2	Fugitive PM10	Exhaust PM10	PM10 Total	Fugitive PM2.5	Exhaust PM2.5	PM2.5 Total	Bio- CO2	NBio-CO2	Total CO2	CH4	N2O	CO2e
Percent Reduction	0.00	0.00	0.00	0.00	0.00	0.00	0.00	0.00	0.00	0.00	0.00	0.00	0.00	0.00	0.00	0.00

### 3.0 Construction Detail

#### Construction Phase

Phase Number	Phase Name	Phase Type	Start Date	End Date	Num Days Week	Num Days	Phase Description
1	Demolition	Demolition	9/1/2021	10/12/2021	5	30	
2	Site Preparation	Site Preparation	10/13/2021	11/9/2021	5	20	
3	Grading	Grading	11/10/2021	1/11/2022	5	45	
4	Building Construction	Building Construction	1/12/2022	12/12/2023	5	500	
5	Paving	Paving	12/13/2023	1/30/2024	5	35	
6	Architectural Coating	Architectural Coating	1/31/2024	3/19/2024	5	35	

Acres of Grading (Site Preparation Phase): 0

Acres of Grading (Grading Phase): 112.5

Acres of Paving: 0

Residential Indoor: 2,025,000; Residential Outdoor: 675,000; Non-Residential Indoor: 326,400; Non-Residential Outdoor: 108,800; Striped Parking Area: 0 (Architectural Coating – sqft)

#### OffRoad Equipment

## Village South Specific Plan (Proposed) - Los Angeles-South Coast County, Winter

Phase Name	Offroad Equipment Type	Amount	Usage Hours	Horse Power	Load Factor
Demolition	Concrete/Industrial Saws	1	8.00	81	0.73
Demolition	Excavators	3	8.00	158	0.38
Demolition	Rubber Tired Dozers	2	8.00	247	0.40
Site Preparation	Rubber Tired Dozers	3	8.00	247	0.40
Site Preparation	Tractors/Loaders/Backhoes	4	8.00	97	0.37
Grading	Excavators	2	8.00	158	0.38
Grading	Graders	1	8.00	187	0.41
Grading	Rubber Tired Dozers	1	8.00	247	0.40
Grading	Scrapers	2	8.00	367	0.48
Grading	Tractors/Loaders/Backhoes	2	8.00	97	0.37
Building Construction	Cranes	1	7.00	231	0.29
Building Construction	Forklifts	3	8.00	89	0.20
Building Construction	Generator Sets	1	8.00	84	0.74
Building Construction	Tractors/Loaders/Backhoes	3	7.00	97	0.37
Building Construction	Welders	1	8.00	46	0.45
Paving	Pavers	2	8.00	130	0.42
Paving	Paving Equipment	2	8.00	132	0.36
Paving	Rollers	2	8.00	80	0.38
Architectural Coating	Air Compressors	1	6.00	78	0.48

Trips and VMT

Village South Specific Plan (Proposed) - Los Angeles-South Coast County, Winter

Phase Name	Offroad Equipment Count	Worker Trip Number	Vendor Trip Number	Hauling Trip Number	Worker Trip Length	Vendor Trip Length	Hauling Trip Length	Worker Vehicle Class	Vendor Vehicle Class	Hauling Vehicle Class
Demolition	6	15.00	0.00	458.00	14.70	6.90	20.00	LD_Mix	HDT_Mix	HHDT
Site Preparation	7	18.00	0.00	0.00	14.70	6.90	20.00	LD_Mix	HDT_Mix	HHDT
Grading	8	20.00	0.00	0.00	14.70	6.90	20.00	LD_Mix	HDT_Mix	HHDT
Building Construction	9	801.00	143.00	0.00	14.70	6.90	20.00	LD_Mix	HDT_Mix	HHDT
Paving	6	15.00	0.00	0.00	14.70	6.90	20.00	LD_Mix	HDT_Mix	HHDT
Architectural Coating	1	160.00	0.00	0.00	14.70	6.90	20.00	LD_Mix	HDT_Mix	HHDT

**3.1 Mitigation Measures Construction**

**3.2 Demolition - 2021**

**Unmitigated Construction On-Site**

	ROG	NOx	CO	SO2	Fugitive PM10	Exhaust PM10	PM10 Total	Fugitive PM2.5	Exhaust PM2.5	PM2.5 Total	Bio- CO2	NBio- CO2	Total CO2	CH4	N2O	CO2e
Category	lb/day										lb/day					
Fugitive Dust					3.3074	0.0000	3.3074	0.5008	0.0000	0.5008			0.0000			0.0000
Off-Road	3.1651	31.4407	21.5650	0.0388		1.5513	1.5513		1.4411	1.4411		3,747.9449	3,747.9449	1.0549		3,774.3174
<b>Total</b>	<b>3.1651</b>	<b>31.4407</b>	<b>21.5650</b>	<b>0.0388</b>	<b>3.3074</b>	<b>1.5513</b>	<b>4.8588</b>	<b>0.5008</b>	<b>1.4411</b>	<b>1.9419</b>		<b>3,747.9449</b>	<b>3,747.9449</b>	<b>1.0549</b>		<b>3,774.3174</b>

Village South Specific Plan (Proposed) - Los Angeles-South Coast County, Winter

**3.2 Demolition - 2021**

**Unmitigated Construction Off-Site**

	ROG	NOx	CO	SO2	Fugitive PM10	Exhaust PM10	PM10 Total	Fugitive PM2.5	Exhaust PM2.5	PM2.5 Total	Bio- CO2	NBio- CO2	Total CO2	CH4	N2O	CO2e
Category	lb/day										lb/day					
Hauling	0.1304	4.1454	1.0182	0.0117	0.2669	0.0128	0.2797	0.0732	0.0122	0.0854		1,269.8555	1,269.8555	0.0908		1,272.1252
Vendor	0.0000	0.0000	0.0000	0.0000	0.0000	0.0000	0.0000	0.0000	0.0000	0.0000		0.0000	0.0000	0.0000		0.0000
Worker	0.0715	0.0489	0.5524	1.6100e-003	0.1677	1.3500e-003	0.1690	0.0445	1.2500e-003	0.0457		160.8377	160.8377	4.7300e-003		160.9560
<b>Total</b>	<b>0.2019</b>	<b>4.1943</b>	<b>1.5706</b>	<b>0.0133</b>	<b>0.4346</b>	<b>0.0141</b>	<b>0.4487</b>	<b>0.1176</b>	<b>0.0135</b>	<b>0.1311</b>		<b>1,430.6932</b>	<b>1,430.6932</b>	<b>0.0955</b>		<b>1,433.0812</b>

**Mitigated Construction On-Site**

	ROG	NOx	CO	SO2	Fugitive PM10	Exhaust PM10	PM10 Total	Fugitive PM2.5	Exhaust PM2.5	PM2.5 Total	Bio- CO2	NBio- CO2	Total CO2	CH4	N2O	CO2e
Category	lb/day										lb/day					
Fugitive Dust					3.3074	0.0000	3.3074	0.5008	0.0000	0.5008			0.0000			0.0000
Off-Road	3.1651	31.4407	21.5650	0.0388		1.5513	1.5513		1.4411	1.4411	0.0000	3,747.9449	3,747.9449	1.0549		3,774.3174
<b>Total</b>	<b>3.1651</b>	<b>31.4407</b>	<b>21.5650</b>	<b>0.0388</b>	<b>3.3074</b>	<b>1.5513</b>	<b>4.8588</b>	<b>0.5008</b>	<b>1.4411</b>	<b>1.9419</b>	<b>0.0000</b>	<b>3,747.9449</b>	<b>3,747.9449</b>	<b>1.0549</b>		<b>3,774.3174</b>

Village South Specific Plan (Proposed) - Los Angeles-South Coast County, Winter

**3.2 Demolition - 2021**

**Mitigated Construction Off-Site**

	ROG	NOx	CO	SO2	Fugitive PM10	Exhaust PM10	PM10 Total	Fugitive PM2.5	Exhaust PM2.5	PM2.5 Total	Bio- CO2	NBio- CO2	Total CO2	CH4	N2O	CO2e
Category	lb/day										lb/day					
Hauling	0.1304	4.1454	1.0182	0.0117	0.2669	0.0128	0.2797	0.0732	0.0122	0.0854		1,269.8555	1,269.8555	0.0908		1,272.1252
Vendor	0.0000	0.0000	0.0000	0.0000	0.0000	0.0000	0.0000	0.0000	0.0000	0.0000		0.0000	0.0000	0.0000		0.0000
Worker	0.0715	0.0489	0.5524	1.6100e-003	0.1677	1.3500e-003	0.1690	0.0445	1.2500e-003	0.0457		160.8377	160.8377	4.7300e-003		160.9560
<b>Total</b>	<b>0.2019</b>	<b>4.1943</b>	<b>1.5706</b>	<b>0.0133</b>	<b>0.4346</b>	<b>0.0141</b>	<b>0.4487</b>	<b>0.1176</b>	<b>0.0135</b>	<b>0.1311</b>		<b>1,430.6932</b>	<b>1,430.6932</b>	<b>0.0955</b>		<b>1,433.0812</b>

**3.3 Site Preparation - 2021**

**Unmitigated Construction On-Site**

	ROG	NOx	CO	SO2	Fugitive PM10	Exhaust PM10	PM10 Total	Fugitive PM2.5	Exhaust PM2.5	PM2.5 Total	Bio- CO2	NBio- CO2	Total CO2	CH4	N2O	CO2e
Category	lb/day										lb/day					
Fugitive Dust					18.0663	0.0000	18.0663	9.9307	0.0000	9.9307			0.0000			0.0000
Off-Road	3.8882	40.4971	21.1543	0.0380		2.0445	2.0445		1.8809	1.8809		3,685.6569	3,685.6569	1.1920		3,715.4573
<b>Total</b>	<b>3.8882</b>	<b>40.4971</b>	<b>21.1543</b>	<b>0.0380</b>	<b>18.0663</b>	<b>2.0445</b>	<b>20.1107</b>	<b>9.9307</b>	<b>1.8809</b>	<b>11.8116</b>		<b>3,685.6569</b>	<b>3,685.6569</b>	<b>1.1920</b>		<b>3,715.4573</b>

Village South Specific Plan (Proposed) - Los Angeles-South Coast County, Winter

**3.3 Site Preparation - 2021**

**Unmitigated Construction Off-Site**

	ROG	NOx	CO	SO2	Fugitive PM10	Exhaust PM10	PM10 Total	Fugitive PM2.5	Exhaust PM2.5	PM2.5 Total	Bio- CO2	NBio- CO2	Total CO2	CH4	N2O	CO2e
Category	lb/day										lb/day					
Hauling	0.0000	0.0000	0.0000	0.0000	0.0000	0.0000	0.0000	0.0000	0.0000	0.0000		0.0000	0.0000	0.0000		0.0000
Vendor	0.0000	0.0000	0.0000	0.0000	0.0000	0.0000	0.0000	0.0000	0.0000	0.0000		0.0000	0.0000	0.0000		0.0000
Worker	0.0858	0.0587	0.6629	1.9400e-003	0.2012	1.6300e-003	0.2028	0.0534	1.5000e-003	0.0549		193.0052	193.0052	5.6800e-003		193.1472
<b>Total</b>	<b>0.0858</b>	<b>0.0587</b>	<b>0.6629</b>	<b>1.9400e-003</b>	<b>0.2012</b>	<b>1.6300e-003</b>	<b>0.2028</b>	<b>0.0534</b>	<b>1.5000e-003</b>	<b>0.0549</b>		<b>193.0052</b>	<b>193.0052</b>	<b>5.6800e-003</b>		<b>193.1472</b>

**Mitigated Construction On-Site**

	ROG	NOx	CO	SO2	Fugitive PM10	Exhaust PM10	PM10 Total	Fugitive PM2.5	Exhaust PM2.5	PM2.5 Total	Bio- CO2	NBio- CO2	Total CO2	CH4	N2O	CO2e
Category	lb/day										lb/day					
Fugitive Dust					18.0663	0.0000	18.0663	9.9307	0.0000	9.9307			0.0000			0.0000
Off-Road	3.8882	40.4971	21.1543	0.0380		2.0445	2.0445		1.8809	1.8809	0.0000	3,685.6569	3,685.6569	1.1920		3,715.4573
<b>Total</b>	<b>3.8882</b>	<b>40.4971</b>	<b>21.1543</b>	<b>0.0380</b>	<b>18.0663</b>	<b>2.0445</b>	<b>20.1107</b>	<b>9.9307</b>	<b>1.8809</b>	<b>11.8116</b>	<b>0.0000</b>	<b>3,685.6569</b>	<b>3,685.6569</b>	<b>1.1920</b>		<b>3,715.4573</b>

Village South Specific Plan (Proposed) - Los Angeles-South Coast County, Winter

**3.3 Site Preparation - 2021**

**Mitigated Construction Off-Site**

	ROG	NOx	CO	SO2	Fugitive PM10	Exhaust PM10	PM10 Total	Fugitive PM2.5	Exhaust PM2.5	PM2.5 Total	Bio- CO2	NBio- CO2	Total CO2	CH4	N2O	CO2e
Category	lb/day										lb/day					
Hauling	0.0000	0.0000	0.0000	0.0000	0.0000	0.0000	0.0000	0.0000	0.0000	0.0000		0.0000	0.0000	0.0000		0.0000
Vendor	0.0000	0.0000	0.0000	0.0000	0.0000	0.0000	0.0000	0.0000	0.0000	0.0000		0.0000	0.0000	0.0000		0.0000
Worker	0.0858	0.0587	0.6629	1.9400e-003	0.2012	1.6300e-003	0.2028	0.0534	1.5000e-003	0.0549		193.0052	193.0052	5.6800e-003		193.1472
<b>Total</b>	<b>0.0858</b>	<b>0.0587</b>	<b>0.6629</b>	<b>1.9400e-003</b>	<b>0.2012</b>	<b>1.6300e-003</b>	<b>0.2028</b>	<b>0.0534</b>	<b>1.5000e-003</b>	<b>0.0549</b>		<b>193.0052</b>	<b>193.0052</b>	<b>5.6800e-003</b>		<b>193.1472</b>

**3.4 Grading - 2021**

**Unmitigated Construction On-Site**

	ROG	NOx	CO	SO2	Fugitive PM10	Exhaust PM10	PM10 Total	Fugitive PM2.5	Exhaust PM2.5	PM2.5 Total	Bio- CO2	NBio- CO2	Total CO2	CH4	N2O	CO2e
Category	lb/day										lb/day					
Fugitive Dust					8.6733	0.0000	8.6733	3.5965	0.0000	3.5965			0.0000			0.0000
Off-Road	4.1912	46.3998	30.8785	0.0620		1.9853	1.9853		1.8265	1.8265		6,007.0434	6,007.0434	1.9428		6,055.6134
<b>Total</b>	<b>4.1912</b>	<b>46.3998</b>	<b>30.8785</b>	<b>0.0620</b>	<b>8.6733</b>	<b>1.9853</b>	<b>10.6587</b>	<b>3.5965</b>	<b>1.8265</b>	<b>5.4230</b>		<b>6,007.0434</b>	<b>6,007.0434</b>	<b>1.9428</b>		<b>6,055.6134</b>

Village South Specific Plan (Proposed) - Los Angeles-South Coast County, Winter

**3.4 Grading - 2021**

**Unmitigated Construction Off-Site**

	ROG	NOx	CO	SO2	Fugitive PM10	Exhaust PM10	PM10 Total	Fugitive PM2.5	Exhaust PM2.5	PM2.5 Total	Bio- CO2	NBio- CO2	Total CO2	CH4	N2O	CO2e
Category	lb/day										lb/day					
Hauling	0.0000	0.0000	0.0000	0.0000	0.0000	0.0000	0.0000	0.0000	0.0000	0.0000		0.0000	0.0000	0.0000		0.0000
Vendor	0.0000	0.0000	0.0000	0.0000	0.0000	0.0000	0.0000	0.0000	0.0000	0.0000		0.0000	0.0000	0.0000		0.0000
Worker	0.0954	0.0652	0.7365	2.1500e-003	0.2236	1.8100e-003	0.2254	0.0593	1.6600e-003	0.0610		214.4502	214.4502	6.3100e-003		214.6080
<b>Total</b>	<b>0.0954</b>	<b>0.0652</b>	<b>0.7365</b>	<b>2.1500e-003</b>	<b>0.2236</b>	<b>1.8100e-003</b>	<b>0.2254</b>	<b>0.0593</b>	<b>1.6600e-003</b>	<b>0.0610</b>		<b>214.4502</b>	<b>214.4502</b>	<b>6.3100e-003</b>		<b>214.6080</b>

**Mitigated Construction On-Site**

	ROG	NOx	CO	SO2	Fugitive PM10	Exhaust PM10	PM10 Total	Fugitive PM2.5	Exhaust PM2.5	PM2.5 Total	Bio- CO2	NBio- CO2	Total CO2	CH4	N2O	CO2e
Category	lb/day										lb/day					
Fugitive Dust					8.6733	0.0000	8.6733	3.5965	0.0000	3.5965			0.0000			0.0000
Off-Road	4.1912	46.3998	30.8785	0.0620		1.9853	1.9853		1.8265	1.8265	0.0000	6,007.0434	6,007.0434	1.9428		6,055.6134
<b>Total</b>	<b>4.1912</b>	<b>46.3998</b>	<b>30.8785</b>	<b>0.0620</b>	<b>8.6733</b>	<b>1.9853</b>	<b>10.6587</b>	<b>3.5965</b>	<b>1.8265</b>	<b>5.4230</b>	<b>0.0000</b>	<b>6,007.0434</b>	<b>6,007.0434</b>	<b>1.9428</b>		<b>6,055.6134</b>

Village South Specific Plan (Proposed) - Los Angeles-South Coast County, Winter

**3.4 Grading - 2021**

**Mitigated Construction Off-Site**

	ROG	NOx	CO	SO2	Fugitive PM10	Exhaust PM10	PM10 Total	Fugitive PM2.5	Exhaust PM2.5	PM2.5 Total	Bio- CO2	NBio- CO2	Total CO2	CH4	N2O	CO2e
Category	lb/day										lb/day					
Hauling	0.0000	0.0000	0.0000	0.0000	0.0000	0.0000	0.0000	0.0000	0.0000	0.0000		0.0000	0.0000	0.0000		0.0000
Vendor	0.0000	0.0000	0.0000	0.0000	0.0000	0.0000	0.0000	0.0000	0.0000	0.0000		0.0000	0.0000	0.0000		0.0000
Worker	0.0954	0.0652	0.7365	2.1500e-003	0.2236	1.8100e-003	0.2254	0.0593	1.6600e-003	0.0610		214.4502	214.4502	6.3100e-003		214.6080
<b>Total</b>	<b>0.0954</b>	<b>0.0652</b>	<b>0.7365</b>	<b>2.1500e-003</b>	<b>0.2236</b>	<b>1.8100e-003</b>	<b>0.2254</b>	<b>0.0593</b>	<b>1.6600e-003</b>	<b>0.0610</b>		<b>214.4502</b>	<b>214.4502</b>	<b>6.3100e-003</b>		<b>214.6080</b>

**3.4 Grading - 2022**

**Unmitigated Construction On-Site**

	ROG	NOx	CO	SO2	Fugitive PM10	Exhaust PM10	PM10 Total	Fugitive PM2.5	Exhaust PM2.5	PM2.5 Total	Bio- CO2	NBio- CO2	Total CO2	CH4	N2O	CO2e
Category	lb/day										lb/day					
Fugitive Dust					8.6733	0.0000	8.6733	3.5965	0.0000	3.5965			0.0000			0.0000
Off-Road	3.6248	38.8435	29.0415	0.0621		1.6349	1.6349		1.5041	1.5041		6,011.4105	6,011.4105	1.9442		6,060.0158
<b>Total</b>	<b>3.6248</b>	<b>38.8435</b>	<b>29.0415</b>	<b>0.0621</b>	<b>8.6733</b>	<b>1.6349</b>	<b>10.3082</b>	<b>3.5965</b>	<b>1.5041</b>	<b>5.1006</b>		<b>6,011.4105</b>	<b>6,011.4105</b>	<b>1.9442</b>		<b>6,060.0158</b>

Village South Specific Plan (Proposed) - Los Angeles-South Coast County, Winter

**3.4 Grading - 2022**

**Unmitigated Construction Off-Site**

	ROG	NOx	CO	SO2	Fugitive PM10	Exhaust PM10	PM10 Total	Fugitive PM2.5	Exhaust PM2.5	PM2.5 Total	Bio- CO2	NBio- CO2	Total CO2	CH4	N2O	CO2e
Category	lb/day										lb/day					
Hauling	0.0000	0.0000	0.0000	0.0000	0.0000	0.0000	0.0000	0.0000	0.0000	0.0000		0.0000	0.0000	0.0000		0.0000
Vendor	0.0000	0.0000	0.0000	0.0000	0.0000	0.0000	0.0000	0.0000	0.0000	0.0000		0.0000	0.0000	0.0000		0.0000
Worker	0.0896	0.0589	0.6784	2.0800e-003	0.2236	1.7500e-003	0.2253	0.0593	1.6100e-003	0.0609		206.9139	206.9139	5.7000e-003		207.0563
<b>Total</b>	<b>0.0896</b>	<b>0.0589</b>	<b>0.6784</b>	<b>2.0800e-003</b>	<b>0.2236</b>	<b>1.7500e-003</b>	<b>0.2253</b>	<b>0.0593</b>	<b>1.6100e-003</b>	<b>0.0609</b>		<b>206.9139</b>	<b>206.9139</b>	<b>5.7000e-003</b>		<b>207.0563</b>

**Mitigated Construction On-Site**

	ROG	NOx	CO	SO2	Fugitive PM10	Exhaust PM10	PM10 Total	Fugitive PM2.5	Exhaust PM2.5	PM2.5 Total	Bio- CO2	NBio- CO2	Total CO2	CH4	N2O	CO2e
Category	lb/day										lb/day					
Fugitive Dust					8.6733	0.0000	8.6733	3.5965	0.0000	3.5965			0.0000			0.0000
Off-Road	3.6248	38.8435	29.0415	0.0621		1.6349	1.6349		1.5041	1.5041	0.0000	6,011.4105	6,011.4105	1.9442		6,060.0158
<b>Total</b>	<b>3.6248</b>	<b>38.8435</b>	<b>29.0415</b>	<b>0.0621</b>	<b>8.6733</b>	<b>1.6349</b>	<b>10.3082</b>	<b>3.5965</b>	<b>1.5041</b>	<b>5.1006</b>	<b>0.0000</b>	<b>6,011.4105</b>	<b>6,011.4105</b>	<b>1.9442</b>		<b>6,060.0158</b>

Village South Specific Plan (Proposed) - Los Angeles-South Coast County, Winter

**3.4 Grading - 2022**

**Mitigated Construction Off-Site**

	ROG	NOx	CO	SO2	Fugitive PM10	Exhaust PM10	PM10 Total	Fugitive PM2.5	Exhaust PM2.5	PM2.5 Total	Bio- CO2	NBio- CO2	Total CO2	CH4	N2O	CO2e
Category	lb/day										lb/day					
Hauling	0.0000	0.0000	0.0000	0.0000	0.0000	0.0000	0.0000	0.0000	0.0000	0.0000		0.0000	0.0000	0.0000		0.0000
Vendor	0.0000	0.0000	0.0000	0.0000	0.0000	0.0000	0.0000	0.0000	0.0000	0.0000		0.0000	0.0000	0.0000		0.0000
Worker	0.0896	0.0589	0.6784	2.0800e-003	0.2236	1.7500e-003	0.2253	0.0593	1.6100e-003	0.0609		206.9139	206.9139	5.7000e-003		207.0563
<b>Total</b>	<b>0.0896</b>	<b>0.0589</b>	<b>0.6784</b>	<b>2.0800e-003</b>	<b>0.2236</b>	<b>1.7500e-003</b>	<b>0.2253</b>	<b>0.0593</b>	<b>1.6100e-003</b>	<b>0.0609</b>		<b>206.9139</b>	<b>206.9139</b>	<b>5.7000e-003</b>		<b>207.0563</b>

**3.5 Building Construction - 2022**

**Unmitigated Construction On-Site**

	ROG	NOx	CO	SO2	Fugitive PM10	Exhaust PM10	PM10 Total	Fugitive PM2.5	Exhaust PM2.5	PM2.5 Total	Bio- CO2	NBio- CO2	Total CO2	CH4	N2O	CO2e
Category	lb/day										lb/day					
Off-Road	1.7062	15.6156	16.3634	0.0269		0.8090	0.8090		0.7612	0.7612		2,554.3336	2,554.3336	0.6120		2,569.6322
<b>Total</b>	<b>1.7062</b>	<b>15.6156</b>	<b>16.3634</b>	<b>0.0269</b>		<b>0.8090</b>	<b>0.8090</b>		<b>0.7612</b>	<b>0.7612</b>		<b>2,554.3336</b>	<b>2,554.3336</b>	<b>0.6120</b>		<b>2,569.6322</b>

Village South Specific Plan (Proposed) - Los Angeles-South Coast County, Winter

**3.5 Building Construction - 2022**

**Unmitigated Construction Off-Site**

	ROG	NOx	CO	SO2	Fugitive PM10	Exhaust PM10	PM10 Total	Fugitive PM2.5	Exhaust PM2.5	PM2.5 Total	Bio- CO2	NBio- CO2	Total CO2	CH4	N2O	CO2e
Category	lb/day										lb/day					
Hauling	0.0000	0.0000	0.0000	0.0000	0.0000	0.0000	0.0000	0.0000	0.0000	0.0000		0.0000	0.0000	0.0000		0.0000
Vendor	0.4284	13.1673	3.8005	0.0354	0.9155	0.0256	0.9412	0.2636	0.0245	0.2881		3,789.0750	3,789.0750	0.2381		3,795.0283
Worker	3.5872	2.3593	27.1680	0.0832	8.9533	0.0701	9.0234	2.3745	0.0646	2.4390		8,286.9013	8,286.9013	0.2282		8,292.6058
<b>Total</b>	<b>4.0156</b>	<b>15.5266</b>	<b>30.9685</b>	<b>0.1186</b>	<b>9.8688</b>	<b>0.0957</b>	<b>9.9645</b>	<b>2.6381</b>	<b>0.0891</b>	<b>2.7271</b>		<b>12,075.9763</b>	<b>12,075.9763</b>	<b>0.4663</b>		<b>12,087.6341</b>

**Mitigated Construction On-Site**

	ROG	NOx	CO	SO2	Fugitive PM10	Exhaust PM10	PM10 Total	Fugitive PM2.5	Exhaust PM2.5	PM2.5 Total	Bio- CO2	NBio- CO2	Total CO2	CH4	N2O	CO2e
Category	lb/day										lb/day					
Off-Road	1.7062	15.6156	16.3634	0.0269		0.8090	0.8090		0.7612	0.7612	0.0000	2,554.3336	2,554.3336	0.6120		2,569.6322
<b>Total</b>	<b>1.7062</b>	<b>15.6156</b>	<b>16.3634</b>	<b>0.0269</b>		<b>0.8090</b>	<b>0.8090</b>		<b>0.7612</b>	<b>0.7612</b>	<b>0.0000</b>	<b>2,554.3336</b>	<b>2,554.3336</b>	<b>0.6120</b>		<b>2,569.6322</b>

Village South Specific Plan (Proposed) - Los Angeles-South Coast County, Winter

**3.5 Building Construction - 2022**

**Mitigated Construction Off-Site**

	ROG	NOx	CO	SO2	Fugitive PM10	Exhaust PM10	PM10 Total	Fugitive PM2.5	Exhaust PM2.5	PM2.5 Total	Bio- CO2	NBio- CO2	Total CO2	CH4	N2O	CO2e
Category	lb/day										lb/day					
Hauling	0.0000	0.0000	0.0000	0.0000	0.0000	0.0000	0.0000	0.0000	0.0000	0.0000		0.0000	0.0000	0.0000		0.0000
Vendor	0.4284	13.1673	3.8005	0.0354	0.9155	0.0256	0.9412	0.2636	0.0245	0.2881		3,789.0750	3,789.0750	0.2381		3,795.0283
Worker	3.5872	2.3593	27.1680	0.0832	8.9533	0.0701	9.0234	2.3745	0.0646	2.4390		8,286.9013	8,286.9013	0.2282		8,292.6058
<b>Total</b>	<b>4.0156</b>	<b>15.5266</b>	<b>30.9685</b>	<b>0.1186</b>	<b>9.8688</b>	<b>0.0957</b>	<b>9.9645</b>	<b>2.6381</b>	<b>0.0891</b>	<b>2.7271</b>		<b>12,075.9763</b>	<b>12,075.9763</b>	<b>0.4663</b>		<b>12,087.6341</b>

**3.5 Building Construction - 2023**

**Unmitigated Construction On-Site**

	ROG	NOx	CO	SO2	Fugitive PM10	Exhaust PM10	PM10 Total	Fugitive PM2.5	Exhaust PM2.5	PM2.5 Total	Bio- CO2	NBio- CO2	Total CO2	CH4	N2O	CO2e
Category	lb/day										lb/day					
Off-Road	1.5728	14.3849	16.2440	0.0269		0.6997	0.6997		0.6584	0.6584		2,555.2099	2,555.2099	0.6079		2,570.4061
<b>Total</b>	<b>1.5728</b>	<b>14.3849</b>	<b>16.2440</b>	<b>0.0269</b>		<b>0.6997</b>	<b>0.6997</b>		<b>0.6584</b>	<b>0.6584</b>		<b>2,555.2099</b>	<b>2,555.2099</b>	<b>0.6079</b>		<b>2,570.4061</b>

Village South Specific Plan (Proposed) - Los Angeles-South Coast County, Winter

**3.5 Building Construction - 2023**

**Unmitigated Construction Off-Site**

	ROG	NOx	CO	SO2	Fugitive PM10	Exhaust PM10	PM10 Total	Fugitive PM2.5	Exhaust PM2.5	PM2.5 Total	Bio- CO2	NBio- CO2	Total CO2	CH4	N2O	CO2e
Category	lb/day										lb/day					
Hauling	0.0000	0.0000	0.0000	0.0000	0.0000	0.0000	0.0000	0.0000	0.0000	0.0000		0.0000	0.0000	0.0000		0.0000
Vendor	0.3183	9.9726	3.3771	0.0343	0.9156	0.0122	0.9277	0.2636	0.0116	0.2752		3,671.4007	3,671.4007	0.2096		3,676.6417
Worker	3.3795	2.1338	24.9725	0.0801	8.9533	0.0681	9.0214	2.3745	0.0627	2.4372		7,983.7318	7,983.7318	0.2055		7,988.8683
<b>Total</b>	<b>3.6978</b>	<b>12.1065</b>	<b>28.3496</b>	<b>0.1144</b>	<b>9.8688</b>	<b>0.0803</b>	<b>9.9491</b>	<b>2.6381</b>	<b>0.0743</b>	<b>2.7124</b>		<b>11,655.1325</b>	<b>11,655.1325</b>	<b>0.4151</b>		<b>11,665.5099</b>

**Mitigated Construction On-Site**

	ROG	NOx	CO	SO2	Fugitive PM10	Exhaust PM10	PM10 Total	Fugitive PM2.5	Exhaust PM2.5	PM2.5 Total	Bio- CO2	NBio- CO2	Total CO2	CH4	N2O	CO2e
Category	lb/day										lb/day					
Off-Road	1.5728	14.3849	16.2440	0.0269		0.6997	0.6997		0.6584	0.6584	0.0000	2,555.2099	2,555.2099	0.6079		2,570.4061
<b>Total</b>	<b>1.5728</b>	<b>14.3849</b>	<b>16.2440</b>	<b>0.0269</b>		<b>0.6997</b>	<b>0.6997</b>		<b>0.6584</b>	<b>0.6584</b>	<b>0.0000</b>	<b>2,555.2099</b>	<b>2,555.2099</b>	<b>0.6079</b>		<b>2,570.4061</b>

Village South Specific Plan (Proposed) - Los Angeles-South Coast County, Winter

**3.5 Building Construction - 2023**

**Mitigated Construction Off-Site**

	ROG	NOx	CO	SO2	Fugitive PM10	Exhaust PM10	PM10 Total	Fugitive PM2.5	Exhaust PM2.5	PM2.5 Total	Bio- CO2	NBio- CO2	Total CO2	CH4	N2O	CO2e
Category	lb/day										lb/day					
Hauling	0.0000	0.0000	0.0000	0.0000	0.0000	0.0000	0.0000	0.0000	0.0000	0.0000		0.0000	0.0000	0.0000		0.0000
Vendor	0.3183	9.9726	3.3771	0.0343	0.9156	0.0122	0.9277	0.2636	0.0116	0.2752		3,671.4007	3,671.4007	0.2096		3,676.6417
Worker	3.3795	2.1338	24.9725	0.0801	8.9533	0.0681	9.0214	2.3745	0.0627	2.4372		7,983.7318	7,983.7318	0.2055		7,988.8683
<b>Total</b>	<b>3.6978</b>	<b>12.1065</b>	<b>28.3496</b>	<b>0.1144</b>	<b>9.8688</b>	<b>0.0803</b>	<b>9.9491</b>	<b>2.6381</b>	<b>0.0743</b>	<b>2.7124</b>		<b>11,655.1325</b>	<b>11,655.1325</b>	<b>0.4151</b>		<b>11,665.5099</b>

**3.6 Paving - 2023**

**Unmitigated Construction On-Site**

	ROG	NOx	CO	SO2	Fugitive PM10	Exhaust PM10	PM10 Total	Fugitive PM2.5	Exhaust PM2.5	PM2.5 Total	Bio- CO2	NBio- CO2	Total CO2	CH4	N2O	CO2e
Category	lb/day										lb/day					
Off-Road	1.0327	10.1917	14.5842	0.0228		0.5102	0.5102		0.4694	0.4694		2,207.5841	2,207.5841	0.7140		2,225.4336
Paving	0.0000					0.0000	0.0000		0.0000	0.0000			0.0000			0.0000
<b>Total</b>	<b>1.0327</b>	<b>10.1917</b>	<b>14.5842</b>	<b>0.0228</b>		<b>0.5102</b>	<b>0.5102</b>		<b>0.4694</b>	<b>0.4694</b>		<b>2,207.5841</b>	<b>2,207.5841</b>	<b>0.7140</b>		<b>2,225.4336</b>

Village South Specific Plan (Proposed) - Los Angeles-South Coast County, Winter

**3.6 Paving - 2023**

**Unmitigated Construction Off-Site**

	ROG	NOx	CO	SO2	Fugitive PM10	Exhaust PM10	PM10 Total	Fugitive PM2.5	Exhaust PM2.5	PM2.5 Total	Bio- CO2	NBio- CO2	Total CO2	CH4	N2O	CO2e
Category	lb/day										lb/day					
Hauling	0.0000	0.0000	0.0000	0.0000	0.0000	0.0000	0.0000	0.0000	0.0000	0.0000		0.0000	0.0000	0.0000		0.0000
Vendor	0.0000	0.0000	0.0000	0.0000	0.0000	0.0000	0.0000	0.0000	0.0000	0.0000		0.0000	0.0000	0.0000		0.0000
Worker	0.0633	0.0400	0.4677	1.5000e-003	0.1677	1.2800e-003	0.1689	0.0445	1.1700e-003	0.0456		149.5081	149.5081	3.8500e-003		149.6043
<b>Total</b>	<b>0.0633</b>	<b>0.0400</b>	<b>0.4677</b>	<b>1.5000e-003</b>	<b>0.1677</b>	<b>1.2800e-003</b>	<b>0.1689</b>	<b>0.0445</b>	<b>1.1700e-003</b>	<b>0.0456</b>		<b>149.5081</b>	<b>149.5081</b>	<b>3.8500e-003</b>		<b>149.6043</b>

**Mitigated Construction On-Site**

	ROG	NOx	CO	SO2	Fugitive PM10	Exhaust PM10	PM10 Total	Fugitive PM2.5	Exhaust PM2.5	PM2.5 Total	Bio- CO2	NBio- CO2	Total CO2	CH4	N2O	CO2e
Category	lb/day										lb/day					
Off-Road	1.0327	10.1917	14.5842	0.0228		0.5102	0.5102		0.4694	0.4694	0.0000	2,207.5841	2,207.5841	0.7140		2,225.4336
Paving	0.0000					0.0000	0.0000		0.0000	0.0000			0.0000			0.0000
<b>Total</b>	<b>1.0327</b>	<b>10.1917</b>	<b>14.5842</b>	<b>0.0228</b>		<b>0.5102</b>	<b>0.5102</b>		<b>0.4694</b>	<b>0.4694</b>	<b>0.0000</b>	<b>2,207.5841</b>	<b>2,207.5841</b>	<b>0.7140</b>		<b>2,225.4336</b>

Village South Specific Plan (Proposed) - Los Angeles-South Coast County, Winter

**3.6 Paving - 2023**

**Mitigated Construction Off-Site**

	ROG	NOx	CO	SO2	Fugitive PM10	Exhaust PM10	PM10 Total	Fugitive PM2.5	Exhaust PM2.5	PM2.5 Total	Bio- CO2	NBio- CO2	Total CO2	CH4	N2O	CO2e
Category	lb/day										lb/day					
Hauling	0.0000	0.0000	0.0000	0.0000	0.0000	0.0000	0.0000	0.0000	0.0000	0.0000		0.0000	0.0000	0.0000		0.0000
Vendor	0.0000	0.0000	0.0000	0.0000	0.0000	0.0000	0.0000	0.0000	0.0000	0.0000		0.0000	0.0000	0.0000		0.0000
Worker	0.0633	0.0400	0.4677	1.5000e-003	0.1677	1.2800e-003	0.1689	0.0445	1.1700e-003	0.0456		149.5081	149.5081	3.8500e-003		149.6043
<b>Total</b>	<b>0.0633</b>	<b>0.0400</b>	<b>0.4677</b>	<b>1.5000e-003</b>	<b>0.1677</b>	<b>1.2800e-003</b>	<b>0.1689</b>	<b>0.0445</b>	<b>1.1700e-003</b>	<b>0.0456</b>		<b>149.5081</b>	<b>149.5081</b>	<b>3.8500e-003</b>		<b>149.6043</b>

**3.6 Paving - 2024**

**Unmitigated Construction On-Site**

	ROG	NOx	CO	SO2	Fugitive PM10	Exhaust PM10	PM10 Total	Fugitive PM2.5	Exhaust PM2.5	PM2.5 Total	Bio- CO2	NBio- CO2	Total CO2	CH4	N2O	CO2e
Category	lb/day										lb/day					
Off-Road	0.9882	9.5246	14.6258	0.0228		0.4685	0.4685		0.4310	0.4310		2,207.5472	2,207.5472	0.7140		2,225.3963
Paving	0.0000					0.0000	0.0000		0.0000	0.0000			0.0000			0.0000
<b>Total</b>	<b>0.9882</b>	<b>9.5246</b>	<b>14.6258</b>	<b>0.0228</b>		<b>0.4685</b>	<b>0.4685</b>		<b>0.4310</b>	<b>0.4310</b>		<b>2,207.5472</b>	<b>2,207.5472</b>	<b>0.7140</b>		<b>2,225.3963</b>

Village South Specific Plan (Proposed) - Los Angeles-South Coast County, Winter

**3.6 Paving - 2024**

**Unmitigated Construction Off-Site**

	ROG	NOx	CO	SO2	Fugitive PM10	Exhaust PM10	PM10 Total	Fugitive PM2.5	Exhaust PM2.5	PM2.5 Total	Bio- CO2	NBio- CO2	Total CO2	CH4	N2O	CO2e
Category	lb/day										lb/day					
Hauling	0.0000	0.0000	0.0000	0.0000	0.0000	0.0000	0.0000	0.0000	0.0000	0.0000		0.0000	0.0000	0.0000		0.0000
Vendor	0.0000	0.0000	0.0000	0.0000	0.0000	0.0000	0.0000	0.0000	0.0000	0.0000		0.0000	0.0000	0.0000		0.0000
Worker	0.0601	0.0364	0.4354	1.4500e-003	0.1677	1.2600e-003	0.1689	0.0445	1.1600e-003	0.0456		144.8706	144.8706	3.5300e-003		144.9587
<b>Total</b>	<b>0.0601</b>	<b>0.0364</b>	<b>0.4354</b>	<b>1.4500e-003</b>	<b>0.1677</b>	<b>1.2600e-003</b>	<b>0.1689</b>	<b>0.0445</b>	<b>1.1600e-003</b>	<b>0.0456</b>		<b>144.8706</b>	<b>144.8706</b>	<b>3.5300e-003</b>		<b>144.9587</b>

**Mitigated Construction On-Site**

	ROG	NOx	CO	SO2	Fugitive PM10	Exhaust PM10	PM10 Total	Fugitive PM2.5	Exhaust PM2.5	PM2.5 Total	Bio- CO2	NBio- CO2	Total CO2	CH4	N2O	CO2e
Category	lb/day										lb/day					
Off-Road	0.9882	9.5246	14.6258	0.0228		0.4685	0.4685		0.4310	0.4310	0.0000	2,207.5472	2,207.5472	0.7140		2,225.3963
Paving	0.0000					0.0000	0.0000		0.0000	0.0000			0.0000			0.0000
<b>Total</b>	<b>0.9882</b>	<b>9.5246</b>	<b>14.6258</b>	<b>0.0228</b>		<b>0.4685</b>	<b>0.4685</b>		<b>0.4310</b>	<b>0.4310</b>	<b>0.0000</b>	<b>2,207.5472</b>	<b>2,207.5472</b>	<b>0.7140</b>		<b>2,225.3963</b>

Village South Specific Plan (Proposed) - Los Angeles-South Coast County, Winter

**3.6 Paving - 2024**

**Mitigated Construction Off-Site**

	ROG	NOx	CO	SO2	Fugitive PM10	Exhaust PM10	PM10 Total	Fugitive PM2.5	Exhaust PM2.5	PM2.5 Total	Bio- CO2	NBio- CO2	Total CO2	CH4	N2O	CO2e
Category	lb/day										lb/day					
Hauling	0.0000	0.0000	0.0000	0.0000	0.0000	0.0000	0.0000	0.0000	0.0000	0.0000		0.0000	0.0000	0.0000		0.0000
Vendor	0.0000	0.0000	0.0000	0.0000	0.0000	0.0000	0.0000	0.0000	0.0000	0.0000		0.0000	0.0000	0.0000		0.0000
Worker	0.0601	0.0364	0.4354	1.4500e-003	0.1677	1.2600e-003	0.1689	0.0445	1.1600e-003	0.0456		144.8706	144.8706	3.5300e-003		144.9587
<b>Total</b>	<b>0.0601</b>	<b>0.0364</b>	<b>0.4354</b>	<b>1.4500e-003</b>	<b>0.1677</b>	<b>1.2600e-003</b>	<b>0.1689</b>	<b>0.0445</b>	<b>1.1600e-003</b>	<b>0.0456</b>		<b>144.8706</b>	<b>144.8706</b>	<b>3.5300e-003</b>		<b>144.9587</b>

**3.7 Architectural Coating - 2024**

**Unmitigated Construction On-Site**

	ROG	NOx	CO	SO2	Fugitive PM10	Exhaust PM10	PM10 Total	Fugitive PM2.5	Exhaust PM2.5	PM2.5 Total	Bio- CO2	NBio- CO2	Total CO2	CH4	N2O	CO2e
Category	lb/day										lb/day					
Archit. Coating	236.4115					0.0000	0.0000		0.0000	0.0000			0.0000			0.0000
Off-Road	0.1808	1.2188	1.8101	2.9700e-003		0.0609	0.0609		0.0609	0.0609		281.4481	281.4481	0.0159		281.8443
<b>Total</b>	<b>236.5923</b>	<b>1.2188</b>	<b>1.8101</b>	<b>2.9700e-003</b>		<b>0.0609</b>	<b>0.0609</b>		<b>0.0609</b>	<b>0.0609</b>		<b>281.4481</b>	<b>281.4481</b>	<b>0.0159</b>		<b>281.8443</b>

Village South Specific Plan (Proposed) - Los Angeles-South Coast County, Winter

**3.7 Architectural Coating - 2024**

**Unmitigated Construction Off-Site**

	ROG	NOx	CO	SO2	Fugitive PM10	Exhaust PM10	PM10 Total	Fugitive PM2.5	Exhaust PM2.5	PM2.5 Total	Bio- CO2	NBio- CO2	Total CO2	CH4	N2O	CO2e
Category	lb/day										lb/day					
Hauling	0.0000	0.0000	0.0000	0.0000	0.0000	0.0000	0.0000	0.0000	0.0000	0.0000		0.0000	0.0000	0.0000		0.0000
Vendor	0.0000	0.0000	0.0000	0.0000	0.0000	0.0000	0.0000	0.0000	0.0000	0.0000		0.0000	0.0000	0.0000		0.0000
Worker	0.6406	0.3886	4.6439	0.0155	1.7884	0.0134	1.8018	0.4743	0.0123	0.4866		1,545.2860	1,545.2860	0.0376		1,546.2262
<b>Total</b>	<b>0.6406</b>	<b>0.3886</b>	<b>4.6439</b>	<b>0.0155</b>	<b>1.7884</b>	<b>0.0134</b>	<b>1.8018</b>	<b>0.4743</b>	<b>0.0123</b>	<b>0.4866</b>		<b>1,545.2860</b>	<b>1,545.2860</b>	<b>0.0376</b>		<b>1,546.2262</b>

**Mitigated Construction On-Site**

	ROG	NOx	CO	SO2	Fugitive PM10	Exhaust PM10	PM10 Total	Fugitive PM2.5	Exhaust PM2.5	PM2.5 Total	Bio- CO2	NBio- CO2	Total CO2	CH4	N2O	CO2e
Category	lb/day										lb/day					
Archit. Coating	236.4115					0.0000	0.0000		0.0000	0.0000			0.0000			0.0000
Off-Road	0.1808	1.2188	1.8101	2.9700e-003		0.0609	0.0609		0.0609	0.0609	0.0000	281.4481	281.4481	0.0159		281.8443
<b>Total</b>	<b>236.5923</b>	<b>1.2188</b>	<b>1.8101</b>	<b>2.9700e-003</b>		<b>0.0609</b>	<b>0.0609</b>		<b>0.0609</b>	<b>0.0609</b>	<b>0.0000</b>	<b>281.4481</b>	<b>281.4481</b>	<b>0.0159</b>		<b>281.8443</b>

Village South Specific Plan (Proposed) - Los Angeles-South Coast County, Winter

**3.7 Architectural Coating - 2024**

**Mitigated Construction Off-Site**

	ROG	NOx	CO	SO2	Fugitive PM10	Exhaust PM10	PM10 Total	Fugitive PM2.5	Exhaust PM2.5	PM2.5 Total	Bio- CO2	NBio- CO2	Total CO2	CH4	N2O	CO2e
Category	lb/day										lb/day					
Hauling	0.0000	0.0000	0.0000	0.0000	0.0000	0.0000	0.0000	0.0000	0.0000	0.0000		0.0000	0.0000	0.0000		0.0000
Vendor	0.0000	0.0000	0.0000	0.0000	0.0000	0.0000	0.0000	0.0000	0.0000	0.0000		0.0000	0.0000	0.0000		0.0000
Worker	0.6406	0.3886	4.6439	0.0155	1.7884	0.0134	1.8018	0.4743	0.0123	0.4866		1,545.2860	1,545.2860	0.0376		1,546.2262
<b>Total</b>	<b>0.6406</b>	<b>0.3886</b>	<b>4.6439</b>	<b>0.0155</b>	<b>1.7884</b>	<b>0.0134</b>	<b>1.8018</b>	<b>0.4743</b>	<b>0.0123</b>	<b>0.4866</b>		<b>1,545.2860</b>	<b>1,545.2860</b>	<b>0.0376</b>		<b>1,546.2262</b>

**4.0 Operational Detail - Mobile**

---

**4.1 Mitigation Measures Mobile**

Village South Specific Plan (Proposed) - Los Angeles-South Coast County, Winter

	ROG	NOx	CO	SO2	Fugitive PM10	Exhaust PM10	PM10 Total	Fugitive PM2.5	Exhaust PM2.5	PM2.5 Total	Bio- CO2	NBio- CO2	Total CO2	CH4	N2O	CO2e
Category	lb/day										lb/day					
Mitigated	9.5233	45.9914	110.0422	0.4681	45.9592	0.3373	46.2965	12.2950	0.3132	12.6083		47,917.8005	47,917.8005	2.1953		47,972.6839
Unmitigated	9.5233	45.9914	110.0422	0.4681	45.9592	0.3373	46.2965	12.2950	0.3132	12.6083		47,917.8005	47,917.8005	2.1953		47,972.6839

4.2 Trip Summary Information

Land Use	Average Daily Trip Rate			Unmitigated	Mitigated
	Weekday	Saturday	Sunday	Annual VMT	Annual VMT
Apartments Low Rise	145.75	154.25	154.00	506,227	506,227
Apartments Mid Rise	4,026.75	3,773.25	4075.50	13,660,065	13,660,065
General Office Building	288.45	62.55	31.05	706,812	706,812
High Turnover (Sit Down Restaurant)	2,368.80	2,873.52	2817.72	3,413,937	3,413,937
Hotel	192.00	187.50	160.00	445,703	445,703
Quality Restaurant	501.12	511.92	461.20	707,488	707,488
Regional Shopping Center	528.08	601.44	357.84	1,112,221	1,112,221
<b>Total</b>	<b>8,050.95</b>	<b>8,164.43</b>	<b>8,057.31</b>	<b>20,552,452</b>	<b>20,552,452</b>

4.3 Trip Type Information

Village South Specific Plan (Proposed) - Los Angeles-South Coast County, Winter

Land Use	Miles			Trip %			Trip Purpose %		
	H-W or C-W	H-S or C-C	H-O or C-NW	H-W or C-W	H-S or C-C	H-O or C-NW	Primary	Diverted	Pass-by
Apartments Low Rise	14.70	5.90	8.70	40.20	19.20	40.60	86	11	3
Apartments Mid Rise	14.70	5.90	8.70	40.20	19.20	40.60	86	11	3
General Office Building	16.60	8.40	6.90	33.00	48.00	19.00	77	19	4
High Turnover (Sit Down Restaurant)	16.60	8.40	6.90	8.50	72.50	19.00	37	20	43
Hotel	16.60	8.40	6.90	19.40	61.60	19.00	58	38	4
Quality Restaurant	16.60	8.40	6.90	12.00	69.00	19.00	38	18	44
Regional Shopping Center	16.60	8.40	6.90	16.30	64.70	19.00	54	35	11

4.4 Fleet Mix

Land Use	LDA	LDT1	LDT2	MDV	LHD1	LHD2	MHD	HHD	OBUS	UBUS	MCY	SBUS	MH
Apartments Low Rise	0.543088	0.044216	0.209971	0.116369	0.014033	0.006332	0.021166	0.033577	0.002613	0.001817	0.005285	0.000712	0.000821
Apartments Mid Rise	0.543088	0.044216	0.209971	0.116369	0.014033	0.006332	0.021166	0.033577	0.002613	0.001817	0.005285	0.000712	0.000821
General Office Building	0.543088	0.044216	0.209971	0.116369	0.014033	0.006332	0.021166	0.033577	0.002613	0.001817	0.005285	0.000712	0.000821
High Turnover (Sit Down Restaurant)	0.543088	0.044216	0.209971	0.116369	0.014033	0.006332	0.021166	0.033577	0.002613	0.001817	0.005285	0.000712	0.000821
Hotel	0.543088	0.044216	0.209971	0.116369	0.014033	0.006332	0.021166	0.033577	0.002613	0.001817	0.005285	0.000712	0.000821
Quality Restaurant	0.543088	0.044216	0.209971	0.116369	0.014033	0.006332	0.021166	0.033577	0.002613	0.001817	0.005285	0.000712	0.000821
Regional Shopping Center	0.543088	0.044216	0.209971	0.116369	0.014033	0.006332	0.021166	0.033577	0.002613	0.001817	0.005285	0.000712	0.000821

5.0 Energy Detail

Historical Energy Use: N

5.1 Mitigation Measures Energy

Village South Specific Plan (Proposed) - Los Angeles-South Coast County, Winter

	ROG	NOx	CO	SO2	Fugitive PM10	Exhaust PM10	PM10 Total	Fugitive PM2.5	Exhaust PM2.5	PM2.5 Total	Bio- CO2	NBio- CO2	Total CO2	CH4	N2O	CO2e
Category	lb/day										lb/day					
NaturalGas Mitigated	0.7660	6.7462	4.2573	0.0418		0.5292	0.5292		0.5292	0.5292		8,355.983 2	8,355.983 2	0.1602	0.1532	8,405.638 7
NaturalGas Unmitigated	0.7660	6.7462	4.2573	0.0418		0.5292	0.5292		0.5292	0.5292		8,355.983 2	8,355.983 2	0.1602	0.1532	8,405.638 7

Village South Specific Plan (Proposed) - Los Angeles-South Coast County, Winter

**5.2 Energy by Land Use - NaturalGas**

**Unmitigated**

	NaturalGas Use	ROG	NOx	CO	SO2	Fugitive PM10	Exhaust PM10	PM10 Total	Fugitive PM2.5	Exhaust PM2.5	PM2.5 Total	Bio- CO2	NBio- CO2	Total CO2	CH4	N2O	CO2e
Land Use	kBTU/yr	lb/day										lb/day					
Apartments Low Rise	1119.16	0.0121	0.1031	0.0439	6.6000e-004		8.3400e-003	8.3400e-003		8.3400e-003	8.3400e-003		131.6662	131.6662	2.5200e-003	2.4100e-003	132.4486
Apartments Mid Rise	35784.3	0.3859	3.2978	1.4033	0.0211		0.2666	0.2666		0.2666	0.2666		4,209.9164	4,209.9164	0.0807	0.0772	4,234.9339
General Office Building	1283.42	0.0138	0.1258	0.1057	7.5000e-004		9.5600e-003	9.5600e-003		9.5600e-003	9.5600e-003		150.9911	150.9911	2.8900e-003	2.7700e-003	151.8884
High Turnover (Sit Down Restaurant)	22759.9	0.2455	2.2314	1.8743	0.0134		0.1696	0.1696		0.1696	0.1696		2,677.6342	2,677.6342	0.0513	0.0491	2,693.5460
Hotel	4769.72	0.0514	0.4676	0.3928	2.8100e-003		0.0355	0.0355		0.0355	0.0355		561.1436	561.1436	0.0108	0.0103	564.4782
Quality Restaurant	5057.75	0.0545	0.4959	0.4165	2.9800e-003		0.0377	0.0377		0.0377	0.0377		595.0298	595.0298	0.0114	0.0109	598.5658
Regional Shopping Center	251.616	2.7100e-003	0.0247	0.0207	1.5000e-004		1.8700e-003	1.8700e-003		1.8700e-003	1.8700e-003		29.6019	29.6019	5.7000e-004	5.4000e-004	29.7778
<b>Total</b>		<b>0.7660</b>	<b>6.7463</b>	<b>4.2573</b>	<b>0.0418</b>		<b>0.5292</b>	<b>0.5292</b>		<b>0.5292</b>	<b>0.5292</b>		<b>8,355.9832</b>	<b>8,355.9832</b>	<b>0.1602</b>	<b>0.1532</b>	<b>8,405.6387</b>

Village South Specific Plan (Proposed) - Los Angeles-South Coast County, Winter

**5.2 Energy by Land Use - NaturalGas**

**Mitigated**

	NaturalGas Use	ROG	NOx	CO	SO2	Fugitive PM10	Exhaust PM10	PM10 Total	Fugitive PM2.5	Exhaust PM2.5	PM2.5 Total	Bio- CO2	NBio- CO2	Total CO2	CH4	N2O	CO2e
Land Use	kBTU/yr	lb/day										lb/day					
Apartments Low Rise	1.11916	0.0121	0.1031	0.0439	6.6000e-004		8.3400e-003	8.3400e-003		8.3400e-003	8.3400e-003		131.6662	131.6662	2.5200e-003	2.4100e-003	132.4486
Apartments Mid Rise	35.7843	0.3859	3.2978	1.4033	0.0211		0.2666	0.2666		0.2666	0.2666		4,209.9164	4,209.9164	0.0807	0.0772	4,234.9339
General Office Building	1.28342	0.0138	0.1258	0.1057	7.5000e-004		9.5600e-003	9.5600e-003		9.5600e-003	9.5600e-003		150.9911	150.9911	2.8900e-003	2.7700e-003	151.8884
High Turnover (Sit Down Restaurant)	22.7599	0.2455	2.2314	1.8743	0.0134		0.1696	0.1696		0.1696	0.1696		2,677.6342	2,677.6342	0.0513	0.0491	2,693.5460
Hotel	4.76972	0.0514	0.4676	0.3928	2.8100e-003		0.0355	0.0355		0.0355	0.0355		561.1436	561.1436	0.0108	0.0103	564.4782
Quality Restaurant	5.05775	0.0545	0.4959	0.4165	2.9800e-003		0.0377	0.0377		0.0377	0.0377		595.0298	595.0298	0.0114	0.0109	598.5658
Regional Shopping Center	0.251616	2.7100e-003	0.0247	0.0207	1.5000e-004		1.8700e-003	1.8700e-003		1.8700e-003	1.8700e-003		29.6019	29.6019	5.7000e-004	5.4000e-004	29.7778
<b>Total</b>		<b>0.7660</b>	<b>6.7463</b>	<b>4.2573</b>	<b>0.0418</b>		<b>0.5292</b>	<b>0.5292</b>		<b>0.5292</b>	<b>0.5292</b>		<b>8,355.9832</b>	<b>8,355.9832</b>	<b>0.1602</b>	<b>0.1532</b>	<b>8,405.6387</b>

**6.0 Area Detail**

**6.1 Mitigation Measures Area**

Village South Specific Plan (Proposed) - Los Angeles-South Coast County, Winter

	ROG	NOx	CO	SO2	Fugitive PM10	Exhaust PM10	PM10 Total	Fugitive PM2.5	Exhaust PM2.5	PM2.5 Total	Bio- CO2	NBio- CO2	Total CO2	CH4	N2O	CO2e
Category	lb/day										lb/day					
Mitigated	30.5020	15.0496	88.4430	0.0944		1.5974	1.5974		1.5974	1.5974	0.0000	18,148.5950	18,148.5950	0.4874	0.3300	18,259.1192
Unmitigated	30.5020	15.0496	88.4430	0.0944		1.5974	1.5974		1.5974	1.5974	0.0000	18,148.5950	18,148.5950	0.4874	0.3300	18,259.1192

6.2 Area by SubCategory

Unmitigated

	ROG	NOx	CO	SO2	Fugitive PM10	Exhaust PM10	PM10 Total	Fugitive PM2.5	Exhaust PM2.5	PM2.5 Total	Bio- CO2	NBio- CO2	Total CO2	CH4	N2O	CO2e
SubCategory	lb/day										lb/day					
Architectural Coating	2.2670					0.0000	0.0000		0.0000	0.0000			0.0000			0.0000
Consumer Products	24.1085					0.0000	0.0000		0.0000	0.0000			0.0000			0.0000
Hearth	1.6500	14.1000	6.0000	0.0900		1.1400	1.1400		1.1400	1.1400	0.0000	18,000.0000	18,000.0000	0.3450	0.3300	18,106.9650
Landscaping	2.4766	0.9496	82.4430	4.3600e-003		0.4574	0.4574		0.4574	0.4574		148.5950	148.5950	0.1424		152.1542
<b>Total</b>	<b>30.5020</b>	<b>15.0496</b>	<b>88.4430</b>	<b>0.0944</b>		<b>1.5974</b>	<b>1.5974</b>		<b>1.5974</b>	<b>1.5974</b>	<b>0.0000</b>	<b>18,148.5950</b>	<b>18,148.5950</b>	<b>0.4874</b>	<b>0.3300</b>	<b>18,259.1192</b>

Village South Specific Plan (Proposed) - Los Angeles-South Coast County, Winter

**6.2 Area by SubCategory**

**Mitigated**

	ROG	NOx	CO	SO2	Fugitive PM10	Exhaust PM10	PM10 Total	Fugitive PM2.5	Exhaust PM2.5	PM2.5 Total	Bio- CO2	NBio- CO2	Total CO2	CH4	N2O	CO2e
SubCategory	lb/day										lb/day					
Architectural Coating	2.2670					0.0000	0.0000		0.0000	0.0000			0.0000			0.0000
Consumer Products	24.1085					0.0000	0.0000		0.0000	0.0000			0.0000			0.0000
Hearth	1.6500	14.1000	6.0000	0.0900		1.1400	1.1400		1.1400	1.1400	0.0000	18,000.0000	18,000.0000	0.3450	0.3300	18,106.9650
Landscaping	2.4766	0.9496	82.4430	4.3600e-003		0.4574	0.4574		0.4574	0.4574		148.5950	148.5950	0.1424		152.1542
<b>Total</b>	<b>30.5020</b>	<b>15.0496</b>	<b>88.4430</b>	<b>0.0944</b>		<b>1.5974</b>	<b>1.5974</b>		<b>1.5974</b>	<b>1.5974</b>	<b>0.0000</b>	<b>18,148.5950</b>	<b>18,148.5950</b>	<b>0.4874</b>	<b>0.3300</b>	<b>18,259.1192</b>

**7.0 Water Detail**

---

**7.1 Mitigation Measures Water**

**8.0 Waste Detail**

---

**8.1 Mitigation Measures Waste**

**9.0 Operational Offroad**

---

Equipment Type	Number	Hours/Day	Days/Year	Horse Power	Load Factor	Fuel Type
----------------	--------	-----------	-----------	-------------	-------------	-----------

**10.0 Stationary Equipment**

---

Village South Specific Plan (Proposed) - Los Angeles-South Coast County, Winter

**Fire Pumps and Emergency Generators**

Equipment Type	Number	Hours/Day	Hours/Year	Horse Power	Load Factor	Fuel Type
----------------	--------	-----------	------------	-------------	-------------	-----------

**Boilers**

Equipment Type	Number	Heat Input/Day	Heat Input/Year	Boiler Rating	Fuel Type
----------------	--------	----------------	-----------------	---------------	-----------

**User Defined Equipment**

Equipment Type	Number
----------------	--------

**11.0 Vegetation**

---

Village South Specific Plan (Proposed) - Los Angeles-South Coast County, Annual

**Village South Specific Plan (Proposed)**  
**Los Angeles-South Coast County, Annual**

**1.0 Project Characteristics**

**1.1 Land Usage**

Land Uses	Size	Metric	Lot Acreage	Floor Surface Area	Population
General Office Building	45.00	1000sqft	1.03	45,000.00	0
High Turnover (Sit Down Restaurant)	36.00	1000sqft	0.83	36,000.00	0
Hotel	50.00	Room	1.67	72,600.00	0
Quality Restaurant	8.00	1000sqft	0.18	8,000.00	0
Apartments Low Rise	25.00	Dwelling Unit	1.56	25,000.00	72
Apartments Mid Rise	975.00	Dwelling Unit	25.66	975,000.00	2789
Regional Shopping Center	56.00	1000sqft	1.29	56,000.00	0

**1.2 Other Project Characteristics**

<b>Urbanization</b>	Urban	<b>Wind Speed (m/s)</b>	2.2	<b>Precipitation Freq (Days)</b>	33
<b>Climate Zone</b>	9			<b>Operational Year</b>	2028
<b>Utility Company</b>	Southern California Edison				
<b>CO2 Intensity (lb/MW hr)</b>	702.44	<b>CH4 Intensity (lb/MW hr)</b>	0.029	<b>N2O Intensity (lb/MW hr)</b>	0.006

**1.3 User Entered Comments & Non-Default Data**

## Village South Specific Plan (Proposed) - Los Angeles-South Coast County, Annual

Project Characteristics - Consistent with the DEIR's model.

Land Use - See SWAPE comment regarding residential and retail land uses.

Construction Phase - See SWAPE comment regarding individual construction phase lengths.

Demolition - Consistent with the DEIR's model. See SWAPE comment regarding demolition.

Vehicle Trips - Saturday trips consistent with the DEIR's model. See SWAPE comment regarding weekday and Sunday trips.

Woodstoves - Woodstoves and wood-burning fireplaces consistent with the DEIR's model. See SWAPE comment regarding gas fireplaces.

Energy Use -

Construction Off-road Equipment Mitigation - See SWAPE comment on construction-related mitigation.

Area Mitigation - See SWAPE comment regarding operational mitigation measures.

Water Mitigation - See SWAPE comment regarding operational mitigation measures.

Trips and VMT - Local hire provision

Table Name	Column Name	Default Value	New Value
tblFireplaces	FireplaceWoodMass	1,019.20	0.00
tblFireplaces	FireplaceWoodMass	1,019.20	0.00
tblFireplaces	NumberWood	1.25	0.00
tblFireplaces	NumberWood	48.75	0.00
tblTripsAndVMT	WorkerTripLength	14.70	10.00
tblTripsAndVMT	WorkerTripLength	14.70	10.00
tblTripsAndVMT	WorkerTripLength	14.70	10.00
tblTripsAndVMT	WorkerTripLength	14.70	10.00
tblTripsAndVMT	WorkerTripLength	14.70	10.00
tblTripsAndVMT	WorkerTripLength	14.70	10.00
tblVehicleTrips	ST_TR	7.16	6.17
tblVehicleTrips	ST_TR	6.39	3.87
tblVehicleTrips	ST_TR	2.46	1.39
tblVehicleTrips	ST_TR	158.37	79.82

## Village South Specific Plan (Proposed) - Los Angeles-South Coast County, Annual

tblVehicleTrips	ST_TR	8.19	3.75
tblVehicleTrips	ST_TR	94.36	63.99
tblVehicleTrips	ST_TR	49.97	10.74
tblVehicleTrips	SU_TR	6.07	6.16
tblVehicleTrips	SU_TR	5.86	4.18
tblVehicleTrips	SU_TR	1.05	0.69
tblVehicleTrips	SU_TR	131.84	78.27
tblVehicleTrips	SU_TR	5.95	3.20
tblVehicleTrips	SU_TR	72.16	57.65
tblVehicleTrips	SU_TR	25.24	6.39
tblVehicleTrips	WD_TR	6.59	5.83
tblVehicleTrips	WD_TR	6.65	4.13
tblVehicleTrips	WD_TR	11.03	6.41
tblVehicleTrips	WD_TR	127.15	65.80
tblVehicleTrips	WD_TR	8.17	3.84
tblVehicleTrips	WD_TR	89.95	62.64
tblVehicleTrips	WD_TR	42.70	9.43
tblWoodstoves	NumberCatalytic	1.25	0.00
tblWoodstoves	NumberCatalytic	48.75	0.00
tblWoodstoves	NumberNoncatalytic	1.25	0.00
tblWoodstoves	NumberNoncatalytic	48.75	0.00
tblWoodstoves	WoodstoveDayYear	25.00	0.00
tblWoodstoves	WoodstoveDayYear	25.00	0.00
tblWoodstoves	WoodstoveWoodMass	999.60	0.00
tblWoodstoves	WoodstoveWoodMass	999.60	0.00

## 2.0 Emissions Summary

---

Village South Specific Plan (Proposed) - Los Angeles-South Coast County, Annual

**2.1 Overall Construction**

**Unmitigated Construction**

	ROG	NOx	CO	SO2	Fugitive PM10	Exhaust PM10	PM10 Total	Fugitive PM2.5	Exhaust PM2.5	PM2.5 Total	Bio- CO2	NBio- CO2	Total CO2	CH4	N2O	CO2e
Year	tons/yr										MT/yr					
2021	0.1704	1.8234	1.1577	2.3800e-003	0.4141	0.0817	0.4958	0.1788	0.0754	0.2542	0.0000	210.7654	210.7654	0.0600	0.0000	212.2661
2022	0.5865	4.0240	5.1546	0.0155	0.9509	0.1175	1.0683	0.2518	0.1103	0.3621	0.0000	1,418.6554	1,418.6554	0.1215	0.0000	1,421.6925
2023	0.5190	3.2850	4.7678	0.0147	0.8497	0.0971	0.9468	0.2283	0.0912	0.3195	0.0000	1,342.4412	1,342.4412	0.1115	0.0000	1,345.2291
2024	4.1592	0.1313	0.2557	5.0000e-004	0.0221	6.3900e-003	0.0285	5.8700e-003	5.9700e-003	0.0118	0.0000	44.6355	44.6355	7.8300e-003	0.0000	44.8311
<b>Maximum</b>	<b>4.1592</b>	<b>4.0240</b>	<b>5.1546</b>	<b>0.0155</b>	<b>0.9509</b>	<b>0.1175</b>	<b>1.0683</b>	<b>0.2518</b>	<b>0.1103</b>	<b>0.3621</b>	<b>0.0000</b>	<b>1,418.6554</b>	<b>1,418.6554</b>	<b>0.1215</b>	<b>0.0000</b>	<b>1,421.6925</b>

Village South Specific Plan (Proposed) - Los Angeles-South Coast County, Annual

**2.1 Overall Construction**

**Mitigated Construction**

	ROG	NOx	CO	SO2	Fugitive PM10	Exhaust PM10	PM10 Total	Fugitive PM2.5	Exhaust PM2.5	PM2.5 Total	Bio- CO2	NBio- CO2	Total CO2	CH4	N2O	CO2e
Year	tons/yr										MT/yr					
2021	0.1704	1.8234	1.1577	2.3800e-003	0.4141	0.0817	0.4958	0.1788	0.0754	0.2542	0.0000	210.7651	210.7651	0.0600	0.0000	212.2658
2022	0.5865	4.0240	5.1546	0.0155	0.9509	0.1175	1.0683	0.2518	0.1103	0.3621	0.0000	1,418.6550	1,418.6550	0.1215	0.0000	1,421.6921
2023	0.5190	3.2850	4.7678	0.0147	0.8497	0.0971	0.9468	0.2283	0.0912	0.3195	0.0000	1,342.4409	1,342.4409	0.1115	0.0000	1,345.2287
2024	4.1592	0.1313	0.2557	5.0000e-004	0.0221	6.3900e-003	0.0285	5.8700e-003	5.9700e-003	0.0118	0.0000	44.6354	44.6354	7.8300e-003	0.0000	44.8311
<b>Maximum</b>	<b>4.1592</b>	<b>4.0240</b>	<b>5.1546</b>	<b>0.0155</b>	<b>0.9509</b>	<b>0.1175</b>	<b>1.0683</b>	<b>0.2518</b>	<b>0.1103</b>	<b>0.3621</b>	<b>0.0000</b>	<b>1,418.6550</b>	<b>1,418.6550</b>	<b>0.1215</b>	<b>0.0000</b>	<b>1,421.6921</b>

	ROG	NOx	CO	SO2	Fugitive PM10	Exhaust PM10	PM10 Total	Fugitive PM2.5	Exhaust PM2.5	PM2.5 Total	Bio- CO2	NBio- CO2	Total CO2	CH4	N2O	CO2e
<b>Percent Reduction</b>	<b>0.00</b>	<b>0.00</b>	<b>0.00</b>	<b>0.00</b>	<b>0.00</b>	<b>0.00</b>	<b>0.00</b>	<b>0.00</b>	<b>0.00</b>	<b>0.00</b>	<b>0.00</b>	<b>0.00</b>	<b>0.00</b>	<b>0.00</b>	<b>0.00</b>	<b>0.00</b>

Quarter	Start Date	End Date	Maximum Unmitigated ROG + NOX (tons/quarter)	Maximum Mitigated ROG + NOX (tons/quarter)
1	9-1-2021	11-30-2021	1.4091	1.4091
2	12-1-2021	2-28-2022	1.3329	1.3329
3	3-1-2022	5-31-2022	1.1499	1.1499
4	6-1-2022	8-31-2022	1.1457	1.1457
5	9-1-2022	11-30-2022	1.1415	1.1415
6	12-1-2022	2-28-2023	1.0278	1.0278
7	3-1-2023	5-31-2023	0.9868	0.9868
8	6-1-2023	8-31-2023	0.9831	0.9831

Village South Specific Plan (Proposed) - Los Angeles-South Coast County, Annual

9	9-1-2023	11-30-2023	0.9798	0.9798
10	12-1-2023	2-29-2024	2.8757	2.8757
11	3-1-2024	5-31-2024	1.6188	1.6188
		Highest	2.8757	2.8757

**2.2 Overall Operational**  
**Unmitigated Operational**

	ROG	NOx	CO	SO2	Fugitive PM10	Exhaust PM10	PM10 Total	Fugitive PM2.5	Exhaust PM2.5	PM2.5 Total	Bio- CO2	NBio- CO2	Total CO2	CH4	N2O	CO2e
Category	tons/yr										MT/yr					
Area	5.1437	0.2950	10.3804	1.6700e-003		0.0714	0.0714		0.0714	0.0714	0.0000	220.9670	220.9670	0.0201	3.7400e-003	222.5835
Energy	0.1398	1.2312	0.7770	7.6200e-003		0.0966	0.0966		0.0966	0.0966	0.0000	3,896.0732	3,896.0732	0.1303	0.0468	3,913.2833
Mobile	1.5857	7.9962	19.1834	0.0821	7.7979	0.0580	7.8559	2.0895	0.0539	2.1434	0.0000	7,620.4986	7,620.4986	0.3407	0.0000	7,629.0162
Waste						0.0000	0.0000		0.0000	0.0000	207.8079	0.0000	207.8079	12.2811	0.0000	514.8354
Water						0.0000	0.0000		0.0000	0.0000	29.1632	556.6420	585.8052	3.0183	0.0755	683.7567
<b>Total</b>	<b>6.8692</b>	<b>9.5223</b>	<b>30.3407</b>	<b>0.0914</b>	<b>7.7979</b>	<b>0.2260</b>	<b>8.0240</b>	<b>2.0895</b>	<b>0.2219</b>	<b>2.3114</b>	<b>236.9712</b>	<b>12,294.1807</b>	<b>12,531.1519</b>	<b>15.7904</b>	<b>0.1260</b>	<b>12,963.4751</b>

Village South Specific Plan (Proposed) - Los Angeles-South Coast County, Annual

**2.2 Overall Operational**

**Mitigated Operational**

	ROG	NOx	CO	SO2	Fugitive PM10	Exhaust PM10	PM10 Total	Fugitive PM2.5	Exhaust PM2.5	PM2.5 Total	Bio- CO2	NBio- CO2	Total CO2	CH4	N2O	CO2e
Category	tons/yr										MT/yr					
Area	5.1437	0.2950	10.3804	1.6700e-003		0.0714	0.0714		0.0714	0.0714	0.0000	220.9670	220.9670	0.0201	3.7400e-003	222.5835
Energy	0.1398	1.2312	0.7770	7.6200e-003		0.0966	0.0966		0.0966	0.0966	0.0000	3,896.0732	3,896.0732	0.1303	0.0468	3,913.2833
Mobile	1.5857	7.9962	19.1834	0.0821	7.7979	0.0580	7.8559	2.0895	0.0539	2.1434	0.0000	7,620.4986	7,620.4986	0.3407	0.0000	7,629.0162
Waste						0.0000	0.0000		0.0000	0.0000	207.8079	0.0000	207.8079	12.2811	0.0000	514.8354
Water						0.0000	0.0000		0.0000	0.0000	29.1632	556.6420	585.8052	3.0183	0.0755	683.7567
<b>Total</b>	<b>6.8692</b>	<b>9.5223</b>	<b>30.3407</b>	<b>0.0914</b>	<b>7.7979</b>	<b>0.2260</b>	<b>8.0240</b>	<b>2.0895</b>	<b>0.2219</b>	<b>2.3114</b>	<b>236.9712</b>	<b>12,294.1807</b>	<b>12,531.1519</b>	<b>15.7904</b>	<b>0.1260</b>	<b>12,963.4751</b>

	ROG	NOx	CO	SO2	Fugitive PM10	Exhaust PM10	PM10 Total	Fugitive PM2.5	Exhaust PM2.5	PM2.5 Total	Bio- CO2	NBio- CO2	Total CO2	CH4	N2O	CO2e
Percent Reduction	0.00	0.00	0.00	0.00	0.00	0.00	0.00	0.00	0.00	0.00	0.00	0.00	0.00	0.00	0.00	0.00

**3.0 Construction Detail**

**Construction Phase**

Village South Specific Plan (Proposed) - Los Angeles-South Coast County, Annual

Phase Number	Phase Name	Phase Type	Start Date	End Date	Num Days Week	Num Days	Phase Description
1	Demolition	Demolition	9/1/2021	10/12/2021	5	30	
2	Site Preparation	Site Preparation	10/13/2021	11/9/2021	5	20	
3	Grading	Grading	11/10/2021	1/11/2022	5	45	
4	Building Construction	Building Construction	1/12/2022	12/12/2023	5	500	
5	Paving	Paving	12/13/2023	1/30/2024	5	35	
6	Architectural Coating	Architectural Coating	1/31/2024	3/19/2024	5	35	

**Acres of Grading (Site Preparation Phase): 0**

**Acres of Grading (Grading Phase): 112.5**

**Acres of Paving: 0**

**Residential Indoor: 2,025,000; Residential Outdoor: 675,000; Non-Residential Indoor: 326,400; Non-Residential Outdoor: 108,800; Striped Parking Area: 0 (Architectural Coating – sqft)**

**OffRoad Equipment**

Village South Specific Plan (Proposed) - Los Angeles-South Coast County, Annual

Phase Name	Offroad Equipment Type	Amount	Usage Hours	Horse Power	Load Factor
Demolition	Concrete/Industrial Saws	1	8.00	81	0.73
Demolition	Excavators	3	8.00	158	0.38
Demolition	Rubber Tired Dozers	2	8.00	247	0.40
Site Preparation	Rubber Tired Dozers	3	8.00	247	0.40
Site Preparation	Tractors/Loaders/Backhoes	4	8.00	97	0.37
Grading	Excavators	2	8.00	158	0.38
Grading	Graders	1	8.00	187	0.41
Grading	Rubber Tired Dozers	1	8.00	247	0.40
Grading	Scrapers	2	8.00	367	0.48
Grading	Tractors/Loaders/Backhoes	2	8.00	97	0.37
Building Construction	Cranes	1	7.00	231	0.29
Building Construction	Forklifts	3	8.00	89	0.20
Building Construction	Generator Sets	1	8.00	84	0.74
Building Construction	Tractors/Loaders/Backhoes	3	7.00	97	0.37
Building Construction	Welders	1	8.00	46	0.45
Paving	Pavers	2	8.00	130	0.42
Paving	Paving Equipment	2	8.00	132	0.36
Paving	Rollers	2	8.00	80	0.38
Architectural Coating	Air Compressors	1	6.00	78	0.48

**Trips and VMT**

Village South Specific Plan (Proposed) - Los Angeles-South Coast County, Annual

Phase Name	Offroad Equipment Count	Worker Trip Number	Vendor Trip Number	Hauling Trip Number	Worker Trip Length	Vendor Trip Length	Hauling Trip Length	Worker Vehicle Class	Vendor Vehicle Class	Hauling Vehicle Class
Demolition	6	15.00	0.00	458.00	10.00	6.90	20.00	LD_Mix	HDT_Mix	HHDT
Site Preparation	7	18.00	0.00	0.00	10.00	6.90	20.00	LD_Mix	HDT_Mix	HHDT
Grading	8	20.00	0.00	0.00	10.00	6.90	20.00	LD_Mix	HDT_Mix	HHDT
Building Construction	9	801.00	143.00	0.00	10.00	6.90	20.00	LD_Mix	HDT_Mix	HHDT
Paving	6	15.00	0.00	0.00	10.00	6.90	20.00	LD_Mix	HDT_Mix	HHDT
Architectural Coating	1	160.00	0.00	0.00	10.00	6.90	20.00	LD_Mix	HDT_Mix	HHDT

**3.1 Mitigation Measures Construction**

**3.2 Demolition - 2021**

**Unmitigated Construction On-Site**

	ROG	NOx	CO	SO2	Fugitive PM10	Exhaust PM10	PM10 Total	Fugitive PM2.5	Exhaust PM2.5	PM2.5 Total	Bio- CO2	NBio- CO2	Total CO2	CH4	N2O	CO2e
Category	tons/yr										MT/yr					
Fugitive Dust					0.0496	0.0000	0.0496	7.5100e-003	0.0000	7.5100e-003	0.0000	0.0000	0.0000	0.0000	0.0000	0.0000
Off-Road	0.0475	0.4716	0.3235	5.8000e-004		0.0233	0.0233		0.0216	0.0216	0.0000	51.0012	51.0012	0.0144	0.0000	51.3601
<b>Total</b>	<b>0.0475</b>	<b>0.4716</b>	<b>0.3235</b>	<b>5.8000e-004</b>	<b>0.0496</b>	<b>0.0233</b>	<b>0.0729</b>	<b>7.5100e-003</b>	<b>0.0216</b>	<b>0.0291</b>	<b>0.0000</b>	<b>51.0012</b>	<b>51.0012</b>	<b>0.0144</b>	<b>0.0000</b>	<b>51.3601</b>

Village South Specific Plan (Proposed) - Los Angeles-South Coast County, Annual

**3.2 Demolition - 2021**

**Unmitigated Construction Off-Site**

	ROG	NOx	CO	SO2	Fugitive PM10	Exhaust PM10	PM10 Total	Fugitive PM2.5	Exhaust PM2.5	PM2.5 Total	Bio- CO2	NBio- CO2	Total CO2	CH4	N2O	CO2e
Category	tons/yr										MT/yr					
Hauling	1.9300e-003	0.0634	0.0148	1.8000e-004	3.9400e-003	1.9000e-004	4.1300e-003	1.0800e-003	1.8000e-004	1.2600e-003	0.0000	17.4566	17.4566	1.2100e-003	0.0000	17.4869
Vendor	0.0000	0.0000	0.0000	0.0000	0.0000	0.0000	0.0000	0.0000	0.0000	0.0000	0.0000	0.0000	0.0000	0.0000	0.0000	0.0000
Worker	7.2000e-004	5.3000e-004	6.0900e-003	2.0000e-005	1.6800e-003	1.0000e-005	1.6900e-003	4.5000e-004	1.0000e-005	4.6000e-004	0.0000	1.5281	1.5281	5.0000e-005	0.0000	1.5293
<b>Total</b>	<b>2.6500e-003</b>	<b>0.0639</b>	<b>0.0209</b>	<b>2.0000e-004</b>	<b>5.6200e-003</b>	<b>2.0000e-004</b>	<b>5.8200e-003</b>	<b>1.5300e-003</b>	<b>1.9000e-004</b>	<b>1.7200e-003</b>	<b>0.0000</b>	<b>18.9847</b>	<b>18.9847</b>	<b>1.2600e-003</b>	<b>0.0000</b>	<b>19.0161</b>

**Mitigated Construction On-Site**

	ROG	NOx	CO	SO2	Fugitive PM10	Exhaust PM10	PM10 Total	Fugitive PM2.5	Exhaust PM2.5	PM2.5 Total	Bio- CO2	NBio- CO2	Total CO2	CH4	N2O	CO2e
Category	tons/yr										MT/yr					
Fugitive Dust					0.0496	0.0000	0.0496	7.5100e-003	0.0000	7.5100e-003	0.0000	0.0000	0.0000	0.0000	0.0000	0.0000
Off-Road	0.0475	0.4716	0.3235	5.8000e-004		0.0233	0.0233		0.0216	0.0216	0.0000	51.0011	51.0011	0.0144	0.0000	51.3600
<b>Total</b>	<b>0.0475</b>	<b>0.4716</b>	<b>0.3235</b>	<b>5.8000e-004</b>	<b>0.0496</b>	<b>0.0233</b>	<b>0.0729</b>	<b>7.5100e-003</b>	<b>0.0216</b>	<b>0.0291</b>	<b>0.0000</b>	<b>51.0011</b>	<b>51.0011</b>	<b>0.0144</b>	<b>0.0000</b>	<b>51.3600</b>

Village South Specific Plan (Proposed) - Los Angeles-South Coast County, Annual

**3.2 Demolition - 2021**

**Mitigated Construction Off-Site**

	ROG	NOx	CO	SO2	Fugitive PM10	Exhaust PM10	PM10 Total	Fugitive PM2.5	Exhaust PM2.5	PM2.5 Total	Bio- CO2	NBio- CO2	Total CO2	CH4	N2O	CO2e
Category	tons/yr										MT/yr					
Hauling	1.9300e-003	0.0634	0.0148	1.8000e-004	3.9400e-003	1.9000e-004	4.1300e-003	1.0800e-003	1.8000e-004	1.2600e-003	0.0000	17.4566	17.4566	1.2100e-003	0.0000	17.4869
Vendor	0.0000	0.0000	0.0000	0.0000	0.0000	0.0000	0.0000	0.0000	0.0000	0.0000	0.0000	0.0000	0.0000	0.0000	0.0000	0.0000
Worker	7.2000e-004	5.3000e-004	6.0900e-003	2.0000e-005	1.6800e-003	1.0000e-005	1.6900e-003	4.5000e-004	1.0000e-005	4.6000e-004	0.0000	1.5281	1.5281	5.0000e-005	0.0000	1.5293
<b>Total</b>	<b>2.6500e-003</b>	<b>0.0639</b>	<b>0.0209</b>	<b>2.0000e-004</b>	<b>5.6200e-003</b>	<b>2.0000e-004</b>	<b>5.8200e-003</b>	<b>1.5300e-003</b>	<b>1.9000e-004</b>	<b>1.7200e-003</b>	<b>0.0000</b>	<b>18.9847</b>	<b>18.9847</b>	<b>1.2600e-003</b>	<b>0.0000</b>	<b>19.0161</b>

**3.3 Site Preparation - 2021**

**Unmitigated Construction On-Site**

	ROG	NOx	CO	SO2	Fugitive PM10	Exhaust PM10	PM10 Total	Fugitive PM2.5	Exhaust PM2.5	PM2.5 Total	Bio- CO2	NBio- CO2	Total CO2	CH4	N2O	CO2e
Category	tons/yr										MT/yr					
Fugitive Dust					0.1807	0.0000	0.1807	0.0993	0.0000	0.0993	0.0000	0.0000	0.0000	0.0000	0.0000	0.0000
Off-Road	0.0389	0.4050	0.2115	3.8000e-004		0.0204	0.0204		0.0188	0.0188	0.0000	33.4357	33.4357	0.0108	0.0000	33.7061
<b>Total</b>	<b>0.0389</b>	<b>0.4050</b>	<b>0.2115</b>	<b>3.8000e-004</b>	<b>0.1807</b>	<b>0.0204</b>	<b>0.2011</b>	<b>0.0993</b>	<b>0.0188</b>	<b>0.1181</b>	<b>0.0000</b>	<b>33.4357</b>	<b>33.4357</b>	<b>0.0108</b>	<b>0.0000</b>	<b>33.7061</b>

Village South Specific Plan (Proposed) - Los Angeles-South Coast County, Annual

**3.3 Site Preparation - 2021**

**Unmitigated Construction Off-Site**

	ROG	NOx	CO	SO2	Fugitive PM10	Exhaust PM10	PM10 Total	Fugitive PM2.5	Exhaust PM2.5	PM2.5 Total	Bio- CO2	NBio- CO2	Total CO2	CH4	N2O	CO2e
Category	tons/yr										MT/yr					
Hauling	0.0000	0.0000	0.0000	0.0000	0.0000	0.0000	0.0000	0.0000	0.0000	0.0000	0.0000	0.0000	0.0000	0.0000	0.0000	0.0000
Vendor	0.0000	0.0000	0.0000	0.0000	0.0000	0.0000	0.0000	0.0000	0.0000	0.0000	0.0000	0.0000	0.0000	0.0000	0.0000	0.0000
Worker	5.8000e-004	4.3000e-004	4.8700e-003	1.0000e-005	1.3400e-003	1.0000e-005	1.3500e-003	3.6000e-004	1.0000e-005	3.7000e-004	0.0000	1.2225	1.2225	4.0000e-005	0.0000	1.2234
<b>Total</b>	<b>5.8000e-004</b>	<b>4.3000e-004</b>	<b>4.8700e-003</b>	<b>1.0000e-005</b>	<b>1.3400e-003</b>	<b>1.0000e-005</b>	<b>1.3500e-003</b>	<b>3.6000e-004</b>	<b>1.0000e-005</b>	<b>3.7000e-004</b>	<b>0.0000</b>	<b>1.2225</b>	<b>1.2225</b>	<b>4.0000e-005</b>	<b>0.0000</b>	<b>1.2234</b>

**Mitigated Construction On-Site**

	ROG	NOx	CO	SO2	Fugitive PM10	Exhaust PM10	PM10 Total	Fugitive PM2.5	Exhaust PM2.5	PM2.5 Total	Bio- CO2	NBio- CO2	Total CO2	CH4	N2O	CO2e
Category	tons/yr										MT/yr					
Fugitive Dust					0.1807	0.0000	0.1807	0.0993	0.0000	0.0993	0.0000	0.0000	0.0000	0.0000	0.0000	0.0000
Off-Road	0.0389	0.4050	0.2115	3.8000e-004		0.0204	0.0204		0.0188	0.0188	0.0000	33.4357	33.4357	0.0108	0.0000	33.7060
<b>Total</b>	<b>0.0389</b>	<b>0.4050</b>	<b>0.2115</b>	<b>3.8000e-004</b>	<b>0.1807</b>	<b>0.0204</b>	<b>0.2011</b>	<b>0.0993</b>	<b>0.0188</b>	<b>0.1181</b>	<b>0.0000</b>	<b>33.4357</b>	<b>33.4357</b>	<b>0.0108</b>	<b>0.0000</b>	<b>33.7060</b>

Village South Specific Plan (Proposed) - Los Angeles-South Coast County, Annual

**3.3 Site Preparation - 2021**

**Mitigated Construction Off-Site**

	ROG	NOx	CO	SO2	Fugitive PM10	Exhaust PM10	PM10 Total	Fugitive PM2.5	Exhaust PM2.5	PM2.5 Total	Bio- CO2	NBio- CO2	Total CO2	CH4	N2O	CO2e
Category	tons/yr										MT/yr					
Hauling	0.0000	0.0000	0.0000	0.0000	0.0000	0.0000	0.0000	0.0000	0.0000	0.0000	0.0000	0.0000	0.0000	0.0000	0.0000	0.0000
Vendor	0.0000	0.0000	0.0000	0.0000	0.0000	0.0000	0.0000	0.0000	0.0000	0.0000	0.0000	0.0000	0.0000	0.0000	0.0000	0.0000
Worker	5.8000e-004	4.3000e-004	4.8700e-003	1.0000e-005	1.3400e-003	1.0000e-005	1.3500e-003	3.6000e-004	1.0000e-005	3.7000e-004	0.0000	1.2225	1.2225	4.0000e-005	0.0000	1.2234
<b>Total</b>	<b>5.8000e-004</b>	<b>4.3000e-004</b>	<b>4.8700e-003</b>	<b>1.0000e-005</b>	<b>1.3400e-003</b>	<b>1.0000e-005</b>	<b>1.3500e-003</b>	<b>3.6000e-004</b>	<b>1.0000e-005</b>	<b>3.7000e-004</b>	<b>0.0000</b>	<b>1.2225</b>	<b>1.2225</b>	<b>4.0000e-005</b>	<b>0.0000</b>	<b>1.2234</b>

**3.4 Grading - 2021**

**Unmitigated Construction On-Site**

	ROG	NOx	CO	SO2	Fugitive PM10	Exhaust PM10	PM10 Total	Fugitive PM2.5	Exhaust PM2.5	PM2.5 Total	Bio- CO2	NBio- CO2	Total CO2	CH4	N2O	CO2e
Category	tons/yr										MT/yr					
Fugitive Dust					0.1741	0.0000	0.1741	0.0693	0.0000	0.0693	0.0000	0.0000	0.0000	0.0000	0.0000	0.0000
Off-Road	0.0796	0.8816	0.5867	1.1800e-003		0.0377	0.0377		0.0347	0.0347	0.0000	103.5405	103.5405	0.0335	0.0000	104.3776
<b>Total</b>	<b>0.0796</b>	<b>0.8816</b>	<b>0.5867</b>	<b>1.1800e-003</b>	<b>0.1741</b>	<b>0.0377</b>	<b>0.2118</b>	<b>0.0693</b>	<b>0.0347</b>	<b>0.1040</b>	<b>0.0000</b>	<b>103.5405</b>	<b>103.5405</b>	<b>0.0335</b>	<b>0.0000</b>	<b>104.3776</b>

Village South Specific Plan (Proposed) - Los Angeles-South Coast County, Annual

**3.4 Grading - 2021**

**Unmitigated Construction Off-Site**

	ROG	NOx	CO	SO2	Fugitive PM10	Exhaust PM10	PM10 Total	Fugitive PM2.5	Exhaust PM2.5	PM2.5 Total	Bio- CO2	NBio- CO2	Total CO2	CH4	N2O	CO2e
Category	tons/yr										MT/yr					
Hauling	0.0000	0.0000	0.0000	0.0000	0.0000	0.0000	0.0000	0.0000	0.0000	0.0000	0.0000	0.0000	0.0000	0.0000	0.0000	0.0000
Vendor	0.0000	0.0000	0.0000	0.0000	0.0000	0.0000	0.0000	0.0000	0.0000	0.0000	0.0000	0.0000	0.0000	0.0000	0.0000	0.0000
Worker	1.2200e-003	9.0000e-004	0.0103	3.0000e-005	2.8300e-003	2.0000e-005	2.8600e-003	7.5000e-004	2.0000e-005	7.8000e-004	0.0000	2.5808	2.5808	8.0000e-005	0.0000	2.5828
<b>Total</b>	<b>1.2200e-003</b>	<b>9.0000e-004</b>	<b>0.0103</b>	<b>3.0000e-005</b>	<b>2.8300e-003</b>	<b>2.0000e-005</b>	<b>2.8600e-003</b>	<b>7.5000e-004</b>	<b>2.0000e-005</b>	<b>7.8000e-004</b>	<b>0.0000</b>	<b>2.5808</b>	<b>2.5808</b>	<b>8.0000e-005</b>	<b>0.0000</b>	<b>2.5828</b>

**Mitigated Construction On-Site**

	ROG	NOx	CO	SO2	Fugitive PM10	Exhaust PM10	PM10 Total	Fugitive PM2.5	Exhaust PM2.5	PM2.5 Total	Bio- CO2	NBio- CO2	Total CO2	CH4	N2O	CO2e
Category	tons/yr										MT/yr					
Fugitive Dust					0.1741	0.0000	0.1741	0.0693	0.0000	0.0693	0.0000	0.0000	0.0000	0.0000	0.0000	0.0000
Off-Road	0.0796	0.8816	0.5867	1.1800e-003		0.0377	0.0377		0.0347	0.0347	0.0000	103.5403	103.5403	0.0335	0.0000	104.3775
<b>Total</b>	<b>0.0796</b>	<b>0.8816</b>	<b>0.5867</b>	<b>1.1800e-003</b>	<b>0.1741</b>	<b>0.0377</b>	<b>0.2118</b>	<b>0.0693</b>	<b>0.0347</b>	<b>0.1040</b>	<b>0.0000</b>	<b>103.5403</b>	<b>103.5403</b>	<b>0.0335</b>	<b>0.0000</b>	<b>104.3775</b>

Village South Specific Plan (Proposed) - Los Angeles-South Coast County, Annual

**3.4 Grading - 2021**

**Mitigated Construction Off-Site**

	ROG	NOx	CO	SO2	Fugitive PM10	Exhaust PM10	PM10 Total	Fugitive PM2.5	Exhaust PM2.5	PM2.5 Total	Bio- CO2	NBio- CO2	Total CO2	CH4	N2O	CO2e
Category	tons/yr										MT/yr					
Hauling	0.0000	0.0000	0.0000	0.0000	0.0000	0.0000	0.0000	0.0000	0.0000	0.0000	0.0000	0.0000	0.0000	0.0000	0.0000	0.0000
Vendor	0.0000	0.0000	0.0000	0.0000	0.0000	0.0000	0.0000	0.0000	0.0000	0.0000	0.0000	0.0000	0.0000	0.0000	0.0000	0.0000
Worker	1.2200e-003	9.0000e-004	0.0103	3.0000e-005	2.8300e-003	2.0000e-005	2.8600e-003	7.5000e-004	2.0000e-005	7.8000e-004	0.0000	2.5808	2.5808	8.0000e-005	0.0000	2.5828
<b>Total</b>	<b>1.2200e-003</b>	<b>9.0000e-004</b>	<b>0.0103</b>	<b>3.0000e-005</b>	<b>2.8300e-003</b>	<b>2.0000e-005</b>	<b>2.8600e-003</b>	<b>7.5000e-004</b>	<b>2.0000e-005</b>	<b>7.8000e-004</b>	<b>0.0000</b>	<b>2.5808</b>	<b>2.5808</b>	<b>8.0000e-005</b>	<b>0.0000</b>	<b>2.5828</b>

**3.4 Grading - 2022**

**Unmitigated Construction On-Site**

	ROG	NOx	CO	SO2	Fugitive PM10	Exhaust PM10	PM10 Total	Fugitive PM2.5	Exhaust PM2.5	PM2.5 Total	Bio- CO2	NBio- CO2	Total CO2	CH4	N2O	CO2e
Category	tons/yr										MT/yr					
Fugitive Dust					0.0807	0.0000	0.0807	0.0180	0.0000	0.0180	0.0000	0.0000	0.0000	0.0000	0.0000	0.0000
Off-Road	0.0127	0.1360	0.1017	2.2000e-004		5.7200e-003	5.7200e-003		5.2600e-003	5.2600e-003	0.0000	19.0871	19.0871	6.1700e-003	0.0000	19.2414
<b>Total</b>	<b>0.0127</b>	<b>0.1360</b>	<b>0.1017</b>	<b>2.2000e-004</b>	<b>0.0807</b>	<b>5.7200e-003</b>	<b>0.0865</b>	<b>0.0180</b>	<b>5.2600e-003</b>	<b>0.0233</b>	<b>0.0000</b>	<b>19.0871</b>	<b>19.0871</b>	<b>6.1700e-003</b>	<b>0.0000</b>	<b>19.2414</b>

Village South Specific Plan (Proposed) - Los Angeles-South Coast County, Annual

**3.4 Grading - 2022**

**Unmitigated Construction Off-Site**

	ROG	NOx	CO	SO2	Fugitive PM10	Exhaust PM10	PM10 Total	Fugitive PM2.5	Exhaust PM2.5	PM2.5 Total	Bio- CO2	NBio- CO2	Total CO2	CH4	N2O	CO2e
Category	tons/yr										MT/yr					
Hauling	0.0000	0.0000	0.0000	0.0000	0.0000	0.0000	0.0000	0.0000	0.0000	0.0000	0.0000	0.0000	0.0000	0.0000	0.0000	0.0000
Vendor	0.0000	0.0000	0.0000	0.0000	0.0000	0.0000	0.0000	0.0000	0.0000	0.0000	0.0000	0.0000	0.0000	0.0000	0.0000	0.0000
Worker	2.1000e-004	1.5000e-004	1.7400e-003	1.0000e-005	5.2000e-004	0.0000	5.3000e-004	1.4000e-004	0.0000	1.4000e-004	0.0000	0.4587	0.4587	1.0000e-005	0.0000	0.4590
<b>Total</b>	<b>2.1000e-004</b>	<b>1.5000e-004</b>	<b>1.7400e-003</b>	<b>1.0000e-005</b>	<b>5.2000e-004</b>	<b>0.0000</b>	<b>5.3000e-004</b>	<b>1.4000e-004</b>	<b>0.0000</b>	<b>1.4000e-004</b>	<b>0.0000</b>	<b>0.4587</b>	<b>0.4587</b>	<b>1.0000e-005</b>	<b>0.0000</b>	<b>0.4590</b>

**Mitigated Construction On-Site**

	ROG	NOx	CO	SO2	Fugitive PM10	Exhaust PM10	PM10 Total	Fugitive PM2.5	Exhaust PM2.5	PM2.5 Total	Bio- CO2	NBio- CO2	Total CO2	CH4	N2O	CO2e
Category	tons/yr										MT/yr					
Fugitive Dust					0.0807	0.0000	0.0807	0.0180	0.0000	0.0180	0.0000	0.0000	0.0000	0.0000	0.0000	0.0000
Off-Road	0.0127	0.1360	0.1017	2.2000e-004		5.7200e-003	5.7200e-003		5.2600e-003	5.2600e-003	0.0000	19.0871	19.0871	6.1700e-003	0.0000	19.2414
<b>Total</b>	<b>0.0127</b>	<b>0.1360</b>	<b>0.1017</b>	<b>2.2000e-004</b>	<b>0.0807</b>	<b>5.7200e-003</b>	<b>0.0865</b>	<b>0.0180</b>	<b>5.2600e-003</b>	<b>0.0233</b>	<b>0.0000</b>	<b>19.0871</b>	<b>19.0871</b>	<b>6.1700e-003</b>	<b>0.0000</b>	<b>19.2414</b>

Village South Specific Plan (Proposed) - Los Angeles-South Coast County, Annual

**3.4 Grading - 2022**

**Mitigated Construction Off-Site**

	ROG	NOx	CO	SO2	Fugitive PM10	Exhaust PM10	PM10 Total	Fugitive PM2.5	Exhaust PM2.5	PM2.5 Total	Bio- CO2	NBio- CO2	Total CO2	CH4	N2O	CO2e
Category	tons/yr										MT/yr					
Hauling	0.0000	0.0000	0.0000	0.0000	0.0000	0.0000	0.0000	0.0000	0.0000	0.0000	0.0000	0.0000	0.0000	0.0000	0.0000	0.0000
Vendor	0.0000	0.0000	0.0000	0.0000	0.0000	0.0000	0.0000	0.0000	0.0000	0.0000	0.0000	0.0000	0.0000	0.0000	0.0000	0.0000
Worker	2.1000e-004	1.5000e-004	1.7400e-003	1.0000e-005	5.2000e-004	0.0000	5.3000e-004	1.4000e-004	0.0000	1.4000e-004	0.0000	0.4587	0.4587	1.0000e-005	0.0000	0.4590
<b>Total</b>	<b>2.1000e-004</b>	<b>1.5000e-004</b>	<b>1.7400e-003</b>	<b>1.0000e-005</b>	<b>5.2000e-004</b>	<b>0.0000</b>	<b>5.3000e-004</b>	<b>1.4000e-004</b>	<b>0.0000</b>	<b>1.4000e-004</b>	<b>0.0000</b>	<b>0.4587</b>	<b>0.4587</b>	<b>1.0000e-005</b>	<b>0.0000</b>	<b>0.4590</b>

**3.5 Building Construction - 2022**

**Unmitigated Construction On-Site**

	ROG	NOx	CO	SO2	Fugitive PM10	Exhaust PM10	PM10 Total	Fugitive PM2.5	Exhaust PM2.5	PM2.5 Total	Bio- CO2	NBio- CO2	Total CO2	CH4	N2O	CO2e
Category	tons/yr										MT/yr					
Off-Road	0.2158	1.9754	2.0700	3.4100e-003		0.1023	0.1023		0.0963	0.0963	0.0000	293.1324	293.1324	0.0702	0.0000	294.8881
<b>Total</b>	<b>0.2158</b>	<b>1.9754</b>	<b>2.0700</b>	<b>3.4100e-003</b>		<b>0.1023</b>	<b>0.1023</b>		<b>0.0963</b>	<b>0.0963</b>	<b>0.0000</b>	<b>293.1324</b>	<b>293.1324</b>	<b>0.0702</b>	<b>0.0000</b>	<b>294.8881</b>

Village South Specific Plan (Proposed) - Los Angeles-South Coast County, Annual

**3.5 Building Construction - 2022**

**Unmitigated Construction Off-Site**

	ROG	NOx	CO	SO2	Fugitive PM10	Exhaust PM10	PM10 Total	Fugitive PM2.5	Exhaust PM2.5	PM2.5 Total	Bio- CO2	NBio- CO2	Total CO2	CH4	N2O	CO2e
Category	tons/yr										MT/yr					
Hauling	0.0000	0.0000	0.0000	0.0000	0.0000	0.0000	0.0000	0.0000	0.0000	0.0000	0.0000	0.0000	0.0000	0.0000	0.0000	0.0000
Vendor	0.0527	1.6961	0.4580	4.5500e-003	0.1140	3.1800e-003	0.1171	0.0329	3.0400e-003	0.0359	0.0000	441.9835	441.9835	0.0264	0.0000	442.6435
Worker	0.3051	0.2164	2.5233	7.3500e-003	0.7557	6.2300e-003	0.7619	0.2007	5.7400e-003	0.2065	0.0000	663.9936	663.9936	0.0187	0.0000	664.4604
<b>Total</b>	<b>0.3578</b>	<b>1.9125</b>	<b>2.9812</b>	<b>0.0119</b>	<b>0.8696</b>	<b>9.4100e-003</b>	<b>0.8790</b>	<b>0.2336</b>	<b>8.7800e-003</b>	<b>0.2424</b>	<b>0.0000</b>	<b>1,105.9771</b>	<b>1,105.9771</b>	<b>0.0451</b>	<b>0.0000</b>	<b>1,107.1039</b>

**Mitigated Construction On-Site**

	ROG	NOx	CO	SO2	Fugitive PM10	Exhaust PM10	PM10 Total	Fugitive PM2.5	Exhaust PM2.5	PM2.5 Total	Bio- CO2	NBio- CO2	Total CO2	CH4	N2O	CO2e
Category	tons/yr										MT/yr					
Off-Road	0.2158	1.9754	2.0700	3.4100e-003		0.1023	0.1023		0.0963	0.0963	0.0000	293.1321	293.1321	0.0702	0.0000	294.8877
<b>Total</b>	<b>0.2158</b>	<b>1.9754</b>	<b>2.0700</b>	<b>3.4100e-003</b>		<b>0.1023</b>	<b>0.1023</b>		<b>0.0963</b>	<b>0.0963</b>	<b>0.0000</b>	<b>293.1321</b>	<b>293.1321</b>	<b>0.0702</b>	<b>0.0000</b>	<b>294.8877</b>

Village South Specific Plan (Proposed) - Los Angeles-South Coast County, Annual

**3.5 Building Construction - 2022**

**Mitigated Construction Off-Site**

	ROG	NOx	CO	SO2	Fugitive PM10	Exhaust PM10	PM10 Total	Fugitive PM2.5	Exhaust PM2.5	PM2.5 Total	Bio- CO2	NBio- CO2	Total CO2	CH4	N2O	CO2e
Category	tons/yr										MT/yr					
Hauling	0.0000	0.0000	0.0000	0.0000	0.0000	0.0000	0.0000	0.0000	0.0000	0.0000	0.0000	0.0000	0.0000	0.0000	0.0000	0.0000
Vendor	0.0527	1.6961	0.4580	4.5500e-003	0.1140	3.1800e-003	0.1171	0.0329	3.0400e-003	0.0359	0.0000	441.9835	441.9835	0.0264	0.0000	442.6435
Worker	0.3051	0.2164	2.5233	7.3500e-003	0.7557	6.2300e-003	0.7619	0.2007	5.7400e-003	0.2065	0.0000	663.9936	663.9936	0.0187	0.0000	664.4604
<b>Total</b>	<b>0.3578</b>	<b>1.9125</b>	<b>2.9812</b>	<b>0.0119</b>	<b>0.8696</b>	<b>9.4100e-003</b>	<b>0.8790</b>	<b>0.2336</b>	<b>8.7800e-003</b>	<b>0.2424</b>	<b>0.0000</b>	<b>1,105.9771</b>	<b>1,105.9771</b>	<b>0.0451</b>	<b>0.0000</b>	<b>1,107.1039</b>

**3.5 Building Construction - 2023**

**Unmitigated Construction On-Site**

	ROG	NOx	CO	SO2	Fugitive PM10	Exhaust PM10	PM10 Total	Fugitive PM2.5	Exhaust PM2.5	PM2.5 Total	Bio- CO2	NBio- CO2	Total CO2	CH4	N2O	CO2e
Category	tons/yr										MT/yr					
Off-Road	0.1942	1.7765	2.0061	3.3300e-003		0.0864	0.0864		0.0813	0.0813	0.0000	286.2789	286.2789	0.0681	0.0000	287.9814
<b>Total</b>	<b>0.1942</b>	<b>1.7765</b>	<b>2.0061</b>	<b>3.3300e-003</b>		<b>0.0864</b>	<b>0.0864</b>		<b>0.0813</b>	<b>0.0813</b>	<b>0.0000</b>	<b>286.2789</b>	<b>286.2789</b>	<b>0.0681</b>	<b>0.0000</b>	<b>287.9814</b>

Village South Specific Plan (Proposed) - Los Angeles-South Coast County, Annual

**3.5 Building Construction - 2023**

**Unmitigated Construction Off-Site**

	ROG	NOx	CO	SO2	Fugitive PM10	Exhaust PM10	PM10 Total	Fugitive PM2.5	Exhaust PM2.5	PM2.5 Total	Bio- CO2	NBio- CO2	Total CO2	CH4	N2O	CO2e
Category	tons/yr										MT/yr					
Hauling	0.0000	0.0000	0.0000	0.0000	0.0000	0.0000	0.0000	0.0000	0.0000	0.0000	0.0000	0.0000	0.0000	0.0000	0.0000	0.0000
Vendor	0.0382	1.2511	0.4011	4.3000e-003	0.1113	1.4600e-003	0.1127	0.0321	1.4000e-003	0.0335	0.0000	417.9930	417.9930	0.0228	0.0000	418.5624
Worker	0.2795	0.1910	2.2635	6.9100e-003	0.7377	5.9100e-003	0.7436	0.1960	5.4500e-003	0.2014	0.0000	624.5363	624.5363	0.0164	0.0000	624.9466
<b>Total</b>	<b>0.3177</b>	<b>1.4420</b>	<b>2.6646</b>	<b>0.0112</b>	<b>0.8490</b>	<b>7.3700e-003</b>	<b>0.8564</b>	<b>0.2281</b>	<b>6.8500e-003</b>	<b>0.2349</b>	<b>0.0000</b>	<b>1,042.5294</b>	<b>1,042.5294</b>	<b>0.0392</b>	<b>0.0000</b>	<b>1,043.5090</b>

**Mitigated Construction On-Site**

	ROG	NOx	CO	SO2	Fugitive PM10	Exhaust PM10	PM10 Total	Fugitive PM2.5	Exhaust PM2.5	PM2.5 Total	Bio- CO2	NBio- CO2	Total CO2	CH4	N2O	CO2e
Category	tons/yr										MT/yr					
Off-Road	0.1942	1.7765	2.0061	3.3300e-003		0.0864	0.0864		0.0813	0.0813	0.0000	286.2785	286.2785	0.0681	0.0000	287.9811
<b>Total</b>	<b>0.1942</b>	<b>1.7765</b>	<b>2.0061</b>	<b>3.3300e-003</b>		<b>0.0864</b>	<b>0.0864</b>		<b>0.0813</b>	<b>0.0813</b>	<b>0.0000</b>	<b>286.2785</b>	<b>286.2785</b>	<b>0.0681</b>	<b>0.0000</b>	<b>287.9811</b>

Village South Specific Plan (Proposed) - Los Angeles-South Coast County, Annual

**3.5 Building Construction - 2023**

**Mitigated Construction Off-Site**

	ROG	NOx	CO	SO2	Fugitive PM10	Exhaust PM10	PM10 Total	Fugitive PM2.5	Exhaust PM2.5	PM2.5 Total	Bio- CO2	NBio- CO2	Total CO2	CH4	N2O	CO2e
Category	tons/yr										MT/yr					
Hauling	0.0000	0.0000	0.0000	0.0000	0.0000	0.0000	0.0000	0.0000	0.0000	0.0000	0.0000	0.0000	0.0000	0.0000	0.0000	0.0000
Vendor	0.0382	1.2511	0.4011	4.3000e-003	0.1113	1.4600e-003	0.1127	0.0321	1.4000e-003	0.0335	0.0000	417.9930	417.9930	0.0228	0.0000	418.5624
Worker	0.2795	0.1910	2.2635	6.9100e-003	0.7377	5.9100e-003	0.7436	0.1960	5.4500e-003	0.2014	0.0000	624.5363	624.5363	0.0164	0.0000	624.9466
<b>Total</b>	<b>0.3177</b>	<b>1.4420</b>	<b>2.6646</b>	<b>0.0112</b>	<b>0.8490</b>	<b>7.3700e-003</b>	<b>0.8564</b>	<b>0.2281</b>	<b>6.8500e-003</b>	<b>0.2349</b>	<b>0.0000</b>	<b>1,042.5294</b>	<b>1,042.5294</b>	<b>0.0392</b>	<b>0.0000</b>	<b>1,043.5090</b>

**3.6 Paving - 2023**

**Unmitigated Construction On-Site**

	ROG	NOx	CO	SO2	Fugitive PM10	Exhaust PM10	PM10 Total	Fugitive PM2.5	Exhaust PM2.5	PM2.5 Total	Bio- CO2	NBio- CO2	Total CO2	CH4	N2O	CO2e
Category	tons/yr										MT/yr					
Off-Road	6.7100e-003	0.0663	0.0948	1.5000e-004		3.3200e-003	3.3200e-003		3.0500e-003	3.0500e-003	0.0000	13.0175	13.0175	4.2100e-003	0.0000	13.1227
Paving	0.0000					0.0000	0.0000		0.0000	0.0000	0.0000	0.0000	0.0000	0.0000	0.0000	0.0000
<b>Total</b>	<b>6.7100e-003</b>	<b>0.0663</b>	<b>0.0948</b>	<b>1.5000e-004</b>		<b>3.3200e-003</b>	<b>3.3200e-003</b>		<b>3.0500e-003</b>	<b>3.0500e-003</b>	<b>0.0000</b>	<b>13.0175</b>	<b>13.0175</b>	<b>4.2100e-003</b>	<b>0.0000</b>	<b>13.1227</b>

Village South Specific Plan (Proposed) - Los Angeles-South Coast County, Annual

**3.6 Paving - 2023**

**Unmitigated Construction Off-Site**

	ROG	NOx	CO	SO2	Fugitive PM10	Exhaust PM10	PM10 Total	Fugitive PM2.5	Exhaust PM2.5	PM2.5 Total	Bio- CO2	NBio- CO2	Total CO2	CH4	N2O	CO2e
Category	tons/yr										MT/yr					
Hauling	0.0000	0.0000	0.0000	0.0000	0.0000	0.0000	0.0000	0.0000	0.0000	0.0000	0.0000	0.0000	0.0000	0.0000	0.0000	0.0000
Vendor	0.0000	0.0000	0.0000	0.0000	0.0000	0.0000	0.0000	0.0000	0.0000	0.0000	0.0000	0.0000	0.0000	0.0000	0.0000	0.0000
Worker	2.8000e-004	1.9000e-004	2.2300e-003	1.0000e-005	7.3000e-004	1.0000e-005	7.3000e-004	1.9000e-004	1.0000e-005	2.0000e-004	0.0000	0.6156	0.6156	2.0000e-005	0.0000	0.6160
<b>Total</b>	<b>2.8000e-004</b>	<b>1.9000e-004</b>	<b>2.2300e-003</b>	<b>1.0000e-005</b>	<b>7.3000e-004</b>	<b>1.0000e-005</b>	<b>7.3000e-004</b>	<b>1.9000e-004</b>	<b>1.0000e-005</b>	<b>2.0000e-004</b>	<b>0.0000</b>	<b>0.6156</b>	<b>0.6156</b>	<b>2.0000e-005</b>	<b>0.0000</b>	<b>0.6160</b>

**Mitigated Construction On-Site**

	ROG	NOx	CO	SO2	Fugitive PM10	Exhaust PM10	PM10 Total	Fugitive PM2.5	Exhaust PM2.5	PM2.5 Total	Bio- CO2	NBio- CO2	Total CO2	CH4	N2O	CO2e
Category	tons/yr										MT/yr					
Off-Road	6.7100e-003	0.0663	0.0948	1.5000e-004		3.3200e-003	3.3200e-003		3.0500e-003	3.0500e-003	0.0000	13.0175	13.0175	4.2100e-003	0.0000	13.1227
Paving	0.0000					0.0000	0.0000		0.0000	0.0000	0.0000	0.0000	0.0000	0.0000	0.0000	0.0000
<b>Total</b>	<b>6.7100e-003</b>	<b>0.0663</b>	<b>0.0948</b>	<b>1.5000e-004</b>		<b>3.3200e-003</b>	<b>3.3200e-003</b>		<b>3.0500e-003</b>	<b>3.0500e-003</b>	<b>0.0000</b>	<b>13.0175</b>	<b>13.0175</b>	<b>4.2100e-003</b>	<b>0.0000</b>	<b>13.1227</b>

Village South Specific Plan (Proposed) - Los Angeles-South Coast County, Annual

**3.6 Paving - 2023**

**Mitigated Construction Off-Site**

	ROG	NOx	CO	SO2	Fugitive PM10	Exhaust PM10	PM10 Total	Fugitive PM2.5	Exhaust PM2.5	PM2.5 Total	Bio- CO2	NBio- CO2	Total CO2	CH4	N2O	CO2e
Category	tons/yr										MT/yr					
Hauling	0.0000	0.0000	0.0000	0.0000	0.0000	0.0000	0.0000	0.0000	0.0000	0.0000	0.0000	0.0000	0.0000	0.0000	0.0000	0.0000
Vendor	0.0000	0.0000	0.0000	0.0000	0.0000	0.0000	0.0000	0.0000	0.0000	0.0000	0.0000	0.0000	0.0000	0.0000	0.0000	0.0000
Worker	2.8000e-004	1.9000e-004	2.2300e-003	1.0000e-005	7.3000e-004	1.0000e-005	7.3000e-004	1.9000e-004	1.0000e-005	2.0000e-004	0.0000	0.6156	0.6156	2.0000e-005	0.0000	0.6160
<b>Total</b>	<b>2.8000e-004</b>	<b>1.9000e-004</b>	<b>2.2300e-003</b>	<b>1.0000e-005</b>	<b>7.3000e-004</b>	<b>1.0000e-005</b>	<b>7.3000e-004</b>	<b>1.9000e-004</b>	<b>1.0000e-005</b>	<b>2.0000e-004</b>	<b>0.0000</b>	<b>0.6156</b>	<b>0.6156</b>	<b>2.0000e-005</b>	<b>0.0000</b>	<b>0.6160</b>

**3.6 Paving - 2024**

**Unmitigated Construction On-Site**

	ROG	NOx	CO	SO2	Fugitive PM10	Exhaust PM10	PM10 Total	Fugitive PM2.5	Exhaust PM2.5	PM2.5 Total	Bio- CO2	NBio- CO2	Total CO2	CH4	N2O	CO2e
Category	tons/yr										MT/yr					
Off-Road	0.0109	0.1048	0.1609	2.5000e-004		5.1500e-003	5.1500e-003		4.7400e-003	4.7400e-003	0.0000	22.0292	22.0292	7.1200e-003	0.0000	22.2073
Paving	0.0000					0.0000	0.0000		0.0000	0.0000	0.0000	0.0000	0.0000	0.0000	0.0000	0.0000
<b>Total</b>	<b>0.0109</b>	<b>0.1048</b>	<b>0.1609</b>	<b>2.5000e-004</b>		<b>5.1500e-003</b>	<b>5.1500e-003</b>		<b>4.7400e-003</b>	<b>4.7400e-003</b>	<b>0.0000</b>	<b>22.0292</b>	<b>22.0292</b>	<b>7.1200e-003</b>	<b>0.0000</b>	<b>22.2073</b>

Village South Specific Plan (Proposed) - Los Angeles-South Coast County, Annual

**3.6 Paving - 2024**

**Unmitigated Construction Off-Site**

	ROG	NOx	CO	SO2	Fugitive PM10	Exhaust PM10	PM10 Total	Fugitive PM2.5	Exhaust PM2.5	PM2.5 Total	Bio- CO2	NBio- CO2	Total CO2	CH4	N2O	CO2e
Category	tons/yr										MT/yr					
Hauling	0.0000	0.0000	0.0000	0.0000	0.0000	0.0000	0.0000	0.0000	0.0000	0.0000	0.0000	0.0000	0.0000	0.0000	0.0000	0.0000
Vendor	0.0000	0.0000	0.0000	0.0000	0.0000	0.0000	0.0000	0.0000	0.0000	0.0000	0.0000	0.0000	0.0000	0.0000	0.0000	0.0000
Worker	4.4000e-004	2.9000e-004	3.5100e-003	1.0000e-005	1.2300e-003	1.0000e-005	1.2400e-003	3.3000e-004	1.0000e-005	3.4000e-004	0.0000	1.0094	1.0094	3.0000e-005	0.0000	1.0100
<b>Total</b>	<b>4.4000e-004</b>	<b>2.9000e-004</b>	<b>3.5100e-003</b>	<b>1.0000e-005</b>	<b>1.2300e-003</b>	<b>1.0000e-005</b>	<b>1.2400e-003</b>	<b>3.3000e-004</b>	<b>1.0000e-005</b>	<b>3.4000e-004</b>	<b>0.0000</b>	<b>1.0094</b>	<b>1.0094</b>	<b>3.0000e-005</b>	<b>0.0000</b>	<b>1.0100</b>

**Mitigated Construction On-Site**

	ROG	NOx	CO	SO2	Fugitive PM10	Exhaust PM10	PM10 Total	Fugitive PM2.5	Exhaust PM2.5	PM2.5 Total	Bio- CO2	NBio- CO2	Total CO2	CH4	N2O	CO2e
Category	tons/yr										MT/yr					
Off-Road	0.0109	0.1048	0.1609	2.5000e-004		5.1500e-003	5.1500e-003		4.7400e-003	4.7400e-003	0.0000	22.0292	22.0292	7.1200e-003	0.0000	22.2073
Paving	0.0000					0.0000	0.0000		0.0000	0.0000	0.0000	0.0000	0.0000	0.0000	0.0000	0.0000
<b>Total</b>	<b>0.0109</b>	<b>0.1048</b>	<b>0.1609</b>	<b>2.5000e-004</b>		<b>5.1500e-003</b>	<b>5.1500e-003</b>		<b>4.7400e-003</b>	<b>4.7400e-003</b>	<b>0.0000</b>	<b>22.0292</b>	<b>22.0292</b>	<b>7.1200e-003</b>	<b>0.0000</b>	<b>22.2073</b>

Village South Specific Plan (Proposed) - Los Angeles-South Coast County, Annual

**3.6 Paving - 2024**

**Mitigated Construction Off-Site**

	ROG	NOx	CO	SO2	Fugitive PM10	Exhaust PM10	PM10 Total	Fugitive PM2.5	Exhaust PM2.5	PM2.5 Total	Bio- CO2	NBio- CO2	Total CO2	CH4	N2O	CO2e
Category	tons/yr										MT/yr					
Hauling	0.0000	0.0000	0.0000	0.0000	0.0000	0.0000	0.0000	0.0000	0.0000	0.0000	0.0000	0.0000	0.0000	0.0000	0.0000	0.0000
Vendor	0.0000	0.0000	0.0000	0.0000	0.0000	0.0000	0.0000	0.0000	0.0000	0.0000	0.0000	0.0000	0.0000	0.0000	0.0000	0.0000
Worker	4.4000e-004	2.9000e-004	3.5100e-003	1.0000e-005	1.2300e-003	1.0000e-005	1.2400e-003	3.3000e-004	1.0000e-005	3.4000e-004	0.0000	1.0094	1.0094	3.0000e-005	0.0000	1.0100
<b>Total</b>	<b>4.4000e-004</b>	<b>2.9000e-004</b>	<b>3.5100e-003</b>	<b>1.0000e-005</b>	<b>1.2300e-003</b>	<b>1.0000e-005</b>	<b>1.2400e-003</b>	<b>3.3000e-004</b>	<b>1.0000e-005</b>	<b>3.4000e-004</b>	<b>0.0000</b>	<b>1.0094</b>	<b>1.0094</b>	<b>3.0000e-005</b>	<b>0.0000</b>	<b>1.0100</b>

**3.7 Architectural Coating - 2024**

**Unmitigated Construction On-Site**

	ROG	NOx	CO	SO2	Fugitive PM10	Exhaust PM10	PM10 Total	Fugitive PM2.5	Exhaust PM2.5	PM2.5 Total	Bio- CO2	NBio- CO2	Total CO2	CH4	N2O	CO2e
Category	tons/yr										MT/yr					
Archit. Coating	4.1372					0.0000	0.0000		0.0000	0.0000	0.0000	0.0000	0.0000	0.0000	0.0000	0.0000
Off-Road	3.1600e-003	0.0213	0.0317	5.0000e-005		1.0700e-003	1.0700e-003		1.0700e-003	1.0700e-003	0.0000	4.4682	4.4682	2.5000e-004	0.0000	4.4745
<b>Total</b>	<b>4.1404</b>	<b>0.0213</b>	<b>0.0317</b>	<b>5.0000e-005</b>		<b>1.0700e-003</b>	<b>1.0700e-003</b>		<b>1.0700e-003</b>	<b>1.0700e-003</b>	<b>0.0000</b>	<b>4.4682</b>	<b>4.4682</b>	<b>2.5000e-004</b>	<b>0.0000</b>	<b>4.4745</b>

Village South Specific Plan (Proposed) - Los Angeles-South Coast County, Annual

**3.7 Architectural Coating - 2024**

**Unmitigated Construction Off-Site**

	ROG	NOx	CO	SO2	Fugitive PM10	Exhaust PM10	PM10 Total	Fugitive PM2.5	Exhaust PM2.5	PM2.5 Total	Bio- CO2	NBio- CO2	Total CO2	CH4	N2O	CO2e
Category	tons/yr										MT/yr					
Hauling	0.0000	0.0000	0.0000	0.0000	0.0000	0.0000	0.0000	0.0000	0.0000	0.0000	0.0000	0.0000	0.0000	0.0000	0.0000	0.0000
Vendor	0.0000	0.0000	0.0000	0.0000	0.0000	0.0000	0.0000	0.0000	0.0000	0.0000	0.0000	0.0000	0.0000	0.0000	0.0000	0.0000
Worker	7.4800e-003	4.9300e-003	0.0596	1.9000e-004	0.0209	1.6000e-004	0.0211	5.5500e-003	1.5000e-004	5.7000e-003	0.0000	17.1287	17.1287	4.3000e-004	0.0000	17.1394
<b>Total</b>	<b>7.4800e-003</b>	<b>4.9300e-003</b>	<b>0.0596</b>	<b>1.9000e-004</b>	<b>0.0209</b>	<b>1.6000e-004</b>	<b>0.0211</b>	<b>5.5500e-003</b>	<b>1.5000e-004</b>	<b>5.7000e-003</b>	<b>0.0000</b>	<b>17.1287</b>	<b>17.1287</b>	<b>4.3000e-004</b>	<b>0.0000</b>	<b>17.1394</b>

**Mitigated Construction On-Site**

	ROG	NOx	CO	SO2	Fugitive PM10	Exhaust PM10	PM10 Total	Fugitive PM2.5	Exhaust PM2.5	PM2.5 Total	Bio- CO2	NBio- CO2	Total CO2	CH4	N2O	CO2e
Category	tons/yr										MT/yr					
Archit. Coating	4.1372					0.0000	0.0000		0.0000	0.0000	0.0000	0.0000	0.0000	0.0000	0.0000	0.0000
Off-Road	3.1600e-003	0.0213	0.0317	5.0000e-005		1.0700e-003	1.0700e-003		1.0700e-003	1.0700e-003	0.0000	4.4682	4.4682	2.5000e-004	0.0000	4.4745
<b>Total</b>	<b>4.1404</b>	<b>0.0213</b>	<b>0.0317</b>	<b>5.0000e-005</b>		<b>1.0700e-003</b>	<b>1.0700e-003</b>		<b>1.0700e-003</b>	<b>1.0700e-003</b>	<b>0.0000</b>	<b>4.4682</b>	<b>4.4682</b>	<b>2.5000e-004</b>	<b>0.0000</b>	<b>4.4745</b>

Village South Specific Plan (Proposed) - Los Angeles-South Coast County, Annual

**3.7 Architectural Coating - 2024**

**Mitigated Construction Off-Site**

	ROG	NOx	CO	SO2	Fugitive PM10	Exhaust PM10	PM10 Total	Fugitive PM2.5	Exhaust PM2.5	PM2.5 Total	Bio- CO2	NBio- CO2	Total CO2	CH4	N2O	CO2e
Category	tons/yr										MT/yr					
Hauling	0.0000	0.0000	0.0000	0.0000	0.0000	0.0000	0.0000	0.0000	0.0000	0.0000	0.0000	0.0000	0.0000	0.0000	0.0000	0.0000
Vendor	0.0000	0.0000	0.0000	0.0000	0.0000	0.0000	0.0000	0.0000	0.0000	0.0000	0.0000	0.0000	0.0000	0.0000	0.0000	0.0000
Worker	7.4800e-003	4.9300e-003	0.0596	1.9000e-004	0.0209	1.6000e-004	0.0211	5.5500e-003	1.5000e-004	5.7000e-003	0.0000	17.1287	17.1287	4.3000e-004	0.0000	17.1394
<b>Total</b>	<b>7.4800e-003</b>	<b>4.9300e-003</b>	<b>0.0596</b>	<b>1.9000e-004</b>	<b>0.0209</b>	<b>1.6000e-004</b>	<b>0.0211</b>	<b>5.5500e-003</b>	<b>1.5000e-004</b>	<b>5.7000e-003</b>	<b>0.0000</b>	<b>17.1287</b>	<b>17.1287</b>	<b>4.3000e-004</b>	<b>0.0000</b>	<b>17.1394</b>

**4.0 Operational Detail - Mobile**

---

**4.1 Mitigation Measures Mobile**

Village South Specific Plan (Proposed) - Los Angeles-South Coast County, Annual

	ROG	NOx	CO	SO2	Fugitive PM10	Exhaust PM10	PM10 Total	Fugitive PM2.5	Exhaust PM2.5	PM2.5 Total	Bio- CO2	NBio- CO2	Total CO2	CH4	N2O	CO2e
Category	tons/yr										MT/yr					
Mitigated	1.5857	7.9962	19.1834	0.0821	7.7979	0.0580	7.8559	2.0895	0.0539	2.1434	0.0000	7,620.4986	7,620.4986	0.3407	0.0000	7,629.0162
Unmitigated	1.5857	7.9962	19.1834	0.0821	7.7979	0.0580	7.8559	2.0895	0.0539	2.1434	0.0000	7,620.4986	7,620.4986	0.3407	0.0000	7,629.0162

4.2 Trip Summary Information

Land Use	Average Daily Trip Rate			Unmitigated	Mitigated
	Weekday	Saturday	Sunday	Annual VMT	Annual VMT
Apartments Low Rise	145.75	154.25	154.00	506,227	506,227
Apartments Mid Rise	4,026.75	3,773.25	4075.50	13,660,065	13,660,065
General Office Building	288.45	62.55	31.05	706,812	706,812
High Turnover (Sit Down Restaurant)	2,368.80	2,873.52	2817.72	3,413,937	3,413,937
Hotel	192.00	187.50	160.00	445,703	445,703
Quality Restaurant	501.12	511.92	461.20	707,488	707,488
Regional Shopping Center	528.08	601.44	357.84	1,112,221	1,112,221
<b>Total</b>	<b>8,050.95</b>	<b>8,164.43</b>	<b>8,057.31</b>	<b>20,552,452</b>	<b>20,552,452</b>

4.3 Trip Type Information

Village South Specific Plan (Proposed) - Los Angeles-South Coast County, Annual

Land Use	Miles			Trip %			Trip Purpose %		
	H-W or C-W	H-S or C-C	H-O or C-NW	H-W or C-W	H-S or C-C	H-O or C-NW	Primary	Diverted	Pass-by
Apartments Low Rise	14.70	5.90	8.70	40.20	19.20	40.60	86	11	3
Apartments Mid Rise	14.70	5.90	8.70	40.20	19.20	40.60	86	11	3
General Office Building	16.60	8.40	6.90	33.00	48.00	19.00	77	19	4
High Turnover (Sit Down Restaurant)	16.60	8.40	6.90	8.50	72.50	19.00	37	20	43
Hotel	16.60	8.40	6.90	19.40	61.60	19.00	58	38	4
Quality Restaurant	16.60	8.40	6.90	12.00	69.00	19.00	38	18	44
Regional Shopping Center	16.60	8.40	6.90	16.30	64.70	19.00	54	35	11

4.4 Fleet Mix

Land Use	LDA	LDT1	LDT2	MDV	LHD1	LHD2	MHD	HHD	OBUS	UBUS	MCY	SBUS	MH
Apartments Low Rise	0.543088	0.044216	0.209971	0.116369	0.014033	0.006332	0.021166	0.033577	0.002613	0.001817	0.005285	0.000712	0.000821
Apartments Mid Rise	0.543088	0.044216	0.209971	0.116369	0.014033	0.006332	0.021166	0.033577	0.002613	0.001817	0.005285	0.000712	0.000821
General Office Building	0.543088	0.044216	0.209971	0.116369	0.014033	0.006332	0.021166	0.033577	0.002613	0.001817	0.005285	0.000712	0.000821
High Turnover (Sit Down Restaurant)	0.543088	0.044216	0.209971	0.116369	0.014033	0.006332	0.021166	0.033577	0.002613	0.001817	0.005285	0.000712	0.000821
Hotel	0.543088	0.044216	0.209971	0.116369	0.014033	0.006332	0.021166	0.033577	0.002613	0.001817	0.005285	0.000712	0.000821
Quality Restaurant	0.543088	0.044216	0.209971	0.116369	0.014033	0.006332	0.021166	0.033577	0.002613	0.001817	0.005285	0.000712	0.000821
Regional Shopping Center	0.543088	0.044216	0.209971	0.116369	0.014033	0.006332	0.021166	0.033577	0.002613	0.001817	0.005285	0.000712	0.000821

5.0 Energy Detail

Historical Energy Use: N

5.1 Mitigation Measures Energy

Village South Specific Plan (Proposed) - Los Angeles-South Coast County, Annual

	ROG	NOx	CO	SO2	Fugitive PM10	Exhaust PM10	PM10 Total	Fugitive PM2.5	Exhaust PM2.5	PM2.5 Total	Bio- CO2	NBio- CO2	Total CO2	CH4	N2O	CO2e
Category	tons/yr										MT/yr					
Electricity Mitigated							0.0000	0.0000		0.0000	0.0000	2,512.6465	2,512.6465	0.1037	0.0215	2,521.6356
Electricity Unmitigated							0.0000	0.0000		0.0000	0.0000	2,512.6465	2,512.6465	0.1037	0.0215	2,521.6356
NaturalGas Mitigated	0.1398	1.2312	0.7770	7.6200e-003			0.0966	0.0966		0.0966	0.0966	1,383.4267	1,383.4267	0.0265	0.0254	1,391.6478
NaturalGas Unmitigated	0.1398	1.2312	0.7770	7.6200e-003			0.0966	0.0966		0.0966	0.0966	1,383.4267	1,383.4267	0.0265	0.0254	1,391.6478

Village South Specific Plan (Proposed) - Los Angeles-South Coast County, Annual

**5.2 Energy by Land Use - NaturalGas**

**Unmitigated**

	NaturalGas Use	ROG	NOx	CO	SO2	Fugitive PM10	Exhaust PM10	PM10 Total	Fugitive PM2.5	Exhaust PM2.5	PM2.5 Total	Bio- CO2	NBio- CO2	Total CO2	CH4	N2O	CO2e
Land Use	kBTU/yr	tons/yr										MT/yr					
Apartments Low Rise	408494	2.2000e-003	0.0188	8.0100e-003	1.2000e-004		1.5200e-003	1.5200e-003		1.5200e-003	1.5200e-003	0.0000	21.7988	21.7988	4.2000e-004	4.0000e-004	21.9284
Apartments Mid Rise	1.30613e+007	0.0704	0.6018	0.2561	3.8400e-003		0.0487	0.0487		0.0487	0.0487	0.0000	696.9989	696.9989	0.0134	0.0128	701.1408
General Office Building	468450	2.5300e-003	0.0230	0.0193	1.4000e-004		1.7500e-003	1.7500e-003		1.7500e-003	1.7500e-003	0.0000	24.9983	24.9983	4.8000e-004	4.6000e-004	25.1468
High Turnover (Sit Down Restaurant)	8.30736e+006	0.0448	0.4072	0.3421	2.4400e-003		0.0310	0.0310		0.0310	0.0310	0.0000	443.3124	443.3124	8.5000e-003	8.1300e-003	445.9468
Hotel	1.74095e+006	9.3900e-003	0.0853	0.0717	5.1000e-004		6.4900e-003	6.4900e-003		6.4900e-003	6.4900e-003	0.0000	92.9036	92.9036	1.7800e-003	1.7000e-003	93.4557
Quality Restaurant	1.84608e+006	9.9500e-003	0.0905	0.0760	5.4000e-004		6.8800e-003	6.8800e-003		6.8800e-003	6.8800e-003	0.0000	98.5139	98.5139	1.8900e-003	1.8100e-003	99.0993
Regional Shopping Center	91840	5.0000e-004	4.5000e-003	3.7800e-003	3.0000e-005		3.4000e-004	3.4000e-004		3.4000e-004	3.4000e-004	0.0000	4.9009	4.9009	9.0000e-005	9.0000e-005	4.9301
<b>Total</b>		<b>0.1398</b>	<b>1.2312</b>	<b>0.7770</b>	<b>7.6200e-003</b>		<b>0.0966</b>	<b>0.0966</b>		<b>0.0966</b>	<b>0.0966</b>	<b>0.0000</b>	<b>1,383.4268</b>	<b>1,383.4268</b>	<b>0.0265</b>	<b>0.0254</b>	<b>1,391.6478</b>

Village South Specific Plan (Proposed) - Los Angeles-South Coast County, Annual

**5.2 Energy by Land Use - NaturalGas**

**Mitigated**

	NaturalGas Use	ROG	NOx	CO	SO2	Fugitive PM10	Exhaust PM10	PM10 Total	Fugitive PM2.5	Exhaust PM2.5	PM2.5 Total	Bio- CO2	NBio- CO2	Total CO2	CH4	N2O	CO2e
Land Use	kBTU/yr	tons/yr										MT/yr					
Apartments Low Rise	408494	2.2000e-003	0.0188	8.0100e-003	1.2000e-004		1.5200e-003	1.5200e-003		1.5200e-003	1.5200e-003	0.0000	21.7988	21.7988	4.2000e-004	4.0000e-004	21.9284
Apartments Mid Rise	1.30613e+007	0.0704	0.6018	0.2561	3.8400e-003		0.0487	0.0487		0.0487	0.0487	0.0000	696.9989	696.9989	0.0134	0.0128	701.1408
General Office Building	468450	2.5300e-003	0.0230	0.0193	1.4000e-004		1.7500e-003	1.7500e-003		1.7500e-003	1.7500e-003	0.0000	24.9983	24.9983	4.8000e-004	4.6000e-004	25.1468
High Turnover (Sit Down Restaurant)	8.30736e+006	0.0448	0.4072	0.3421	2.4400e-003		0.0310	0.0310		0.0310	0.0310	0.0000	443.3124	443.3124	8.5000e-003	8.1300e-003	445.9468
Hotel	1.74095e+006	9.3900e-003	0.0853	0.0717	5.1000e-004		6.4900e-003	6.4900e-003		6.4900e-003	6.4900e-003	0.0000	92.9036	92.9036	1.7800e-003	1.7000e-003	93.4557
Quality Restaurant	1.84608e+006	9.9500e-003	0.0905	0.0760	5.4000e-004		6.8800e-003	6.8800e-003		6.8800e-003	6.8800e-003	0.0000	98.5139	98.5139	1.8900e-003	1.8100e-003	99.0993
Regional Shopping Center	91840	5.0000e-004	4.5000e-003	3.7800e-003	3.0000e-005		3.4000e-004	3.4000e-004		3.4000e-004	3.4000e-004	0.0000	4.9009	4.9009	9.0000e-005	9.0000e-005	4.9301
<b>Total</b>		<b>0.1398</b>	<b>1.2312</b>	<b>0.7770</b>	<b>7.6200e-003</b>		<b>0.0966</b>	<b>0.0966</b>		<b>0.0966</b>	<b>0.0966</b>	<b>0.0000</b>	<b>1,383.4268</b>	<b>1,383.4268</b>	<b>0.0265</b>	<b>0.0254</b>	<b>1,391.6478</b>

Village South Specific Plan (Proposed) - Los Angeles-South Coast County, Annual

**5.3 Energy by Land Use - Electricity**

**Unmitigated**

	Electricity Use	Total CO2	CH4	N2O	CO2e
Land Use	kWh/yr	MT/yr			
Apartments Low Rise	106010	33.7770	1.3900e-003	2.9000e-004	33.8978
Apartments Mid Rise	3.94697e+006	1,257.5879	0.0519	0.0107	1,262.0869
General Office Building	584550	186.2502	7.6900e-003	1.5900e-003	186.9165
High Turnover (Sit Down Restaurant)	1.58904e+006	506.3022	0.0209	4.3200e-003	508.1135
Hotel	550308	175.3399	7.2400e-003	1.5000e-003	175.9672
Quality Restaurant	353120	112.5116	4.6500e-003	9.6000e-004	112.9141
Regional Shopping Center	756000	240.8778	9.9400e-003	2.0600e-003	241.7395
<b>Total</b>		<b>2,512.6465</b>	<b>0.1037</b>	<b>0.0215</b>	<b>2,521.6356</b>

Village South Specific Plan (Proposed) - Los Angeles-South Coast County, Annual

**5.3 Energy by Land Use - Electricity**

**Mitigated**

	Electricity Use	Total CO2	CH4	N2O	CO2e
Land Use	kWh/yr	MT/yr			
Apartments Low Rise	106010	33.7770	1.3900e-003	2.9000e-004	33.8978
Apartments Mid Rise	3.94697e+006	1,257.5879	0.0519	0.0107	1,262.0869
General Office Building	584550	186.2502	7.6900e-003	1.5900e-003	186.9165
High Turnover (Sit Down Restaurant)	1.58904e+006	506.3022	0.0209	4.3200e-003	508.1135
Hotel	550308	175.3399	7.2400e-003	1.5000e-003	175.9672
Quality Restaurant	353120	112.5116	4.6500e-003	9.6000e-004	112.9141
Regional Shopping Center	756000	240.8778	9.9400e-003	2.0600e-003	241.7395
<b>Total</b>		<b>2,512.6465</b>	<b>0.1037</b>	<b>0.0215</b>	<b>2,521.6356</b>

**6.0 Area Detail**

**6.1 Mitigation Measures Area**

Village South Specific Plan (Proposed) - Los Angeles-South Coast County, Annual

	ROG	NOx	CO	SO2	Fugitive PM10	Exhaust PM10	PM10 Total	Fugitive PM2.5	Exhaust PM2.5	PM2.5 Total	Bio- CO2	NBio- CO2	Total CO2	CH4	N2O	CO2e
Category	tons/yr										MT/yr					
Mitigated	5.1437	0.2950	10.3804	1.6700e-003		0.0714	0.0714		0.0714	0.0714	0.0000	220.9670	220.9670	0.0201	3.7400e-003	222.5835
Unmitigated	5.1437	0.2950	10.3804	1.6700e-003		0.0714	0.0714		0.0714	0.0714	0.0000	220.9670	220.9670	0.0201	3.7400e-003	222.5835

6.2 Area by SubCategory

Unmitigated

	ROG	NOx	CO	SO2	Fugitive PM10	Exhaust PM10	PM10 Total	Fugitive PM2.5	Exhaust PM2.5	PM2.5 Total	Bio- CO2	NBio- CO2	Total CO2	CH4	N2O	CO2e
SubCategory	tons/yr										MT/yr					
Architectural Coating	0.4137					0.0000	0.0000		0.0000	0.0000	0.0000	0.0000	0.0000	0.0000	0.0000	0.0000
Consumer Products	4.3998					0.0000	0.0000		0.0000	0.0000	0.0000	0.0000	0.0000	0.0000	0.0000	0.0000
Hearth	0.0206	0.1763	0.0750	1.1200e-003		0.0143	0.0143		0.0143	0.0143	0.0000	204.1166	204.1166	3.9100e-003	3.7400e-003	205.3295
Landscaping	0.3096	0.1187	10.3054	5.4000e-004		0.0572	0.0572		0.0572	0.0572	0.0000	16.8504	16.8504	0.0161	0.0000	17.2540
<b>Total</b>	<b>5.1437</b>	<b>0.2950</b>	<b>10.3804</b>	<b>1.6600e-003</b>		<b>0.0714</b>	<b>0.0714</b>		<b>0.0714</b>	<b>0.0714</b>	<b>0.0000</b>	<b>220.9670</b>	<b>220.9670</b>	<b>0.0201</b>	<b>3.7400e-003</b>	<b>222.5835</b>

Village South Specific Plan (Proposed) - Los Angeles-South Coast County, Annual

**6.2 Area by SubCategory**

**Mitigated**

	ROG	NOx	CO	SO2	Fugitive PM10	Exhaust PM10	PM10 Total	Fugitive PM2.5	Exhaust PM2.5	PM2.5 Total	Bio- CO2	NBio- CO2	Total CO2	CH4	N2O	CO2e
SubCategory	tons/yr										MT/yr					
Architectural Coating	0.4137					0.0000	0.0000		0.0000	0.0000	0.0000	0.0000	0.0000	0.0000	0.0000	0.0000
Consumer Products	4.3998					0.0000	0.0000		0.0000	0.0000	0.0000	0.0000	0.0000	0.0000	0.0000	0.0000
Hearth	0.0206	0.1763	0.0750	1.1200e-003		0.0143	0.0143		0.0143	0.0143	0.0000	204.1166	204.1166	3.9100e-003	3.7400e-003	205.3295
Landscaping	0.3096	0.1187	10.3054	5.4000e-004		0.0572	0.0572		0.0572	0.0572	0.0000	16.8504	16.8504	0.0161	0.0000	17.2540
<b>Total</b>	<b>5.1437</b>	<b>0.2950</b>	<b>10.3804</b>	<b>1.6600e-003</b>		<b>0.0714</b>	<b>0.0714</b>		<b>0.0714</b>	<b>0.0714</b>	<b>0.0000</b>	<b>220.9670</b>	<b>220.9670</b>	<b>0.0201</b>	<b>3.7400e-003</b>	<b>222.5835</b>

**7.0 Water Detail**

**7.1 Mitigation Measures Water**

Village South Specific Plan (Proposed) - Los Angeles-South Coast County, Annual

	Total CO2	CH4	N2O	CO2e
Category	MT/yr			
Mitigated	585.8052	3.0183	0.0755	683.7567
Unmitigated	585.8052	3.0183	0.0755	683.7567

Village South Specific Plan (Proposed) - Los Angeles-South Coast County, Annual

**7.2 Water by Land Use**

**Unmitigated**

	Indoor/Outdoor Use	Total CO2	CH4	N2O	CO2e
Land Use	Mgal	MT/yr			
Apartments Low Rise	1.62885 / 1.02688	10.9095	0.0535	1.3400e-003	12.6471
Apartments Mid Rise	63.5252 / 40.0485	425.4719	2.0867	0.0523	493.2363
General Office Building	7.99802 / 4.90201	53.0719	0.2627	6.5900e-003	61.6019
High Turnover (Sit Down Restaurant)	10.9272 / 0.697482	51.2702	0.3580	8.8200e-003	62.8482
Hotel	1.26834 / 0.140927	6.1633	0.0416	1.0300e-003	7.5079
Quality Restaurant	2.42827 / 0.154996	11.3934	0.0796	1.9600e-003	13.9663
Regional Shopping Center	4.14806 / 2.54236	27.5250	0.1363	3.4200e-003	31.9490
<b>Total</b>		<b>585.8052</b>	<b>3.0183</b>	<b>0.0755</b>	<b>683.7567</b>

Village South Specific Plan (Proposed) - Los Angeles-South Coast County, Annual

**7.2 Water by Land Use**

**Mitigated**

	Indoor/Outdoor Use	Total CO2	CH4	N2O	CO2e
Land Use	Mgal	MT/yr			
Apartments Low Rise	1.62885 / 1.02688	10.9095	0.0535	1.3400e-003	12.6471
Apartments Mid Rise	63.5252 / 40.0485	425.4719	2.0867	0.0523	493.2363
General Office Building	7.99802 / 4.90201	53.0719	0.2627	6.5900e-003	61.6019
High Turnover (Sit Down Restaurant)	10.9272 / 0.697482	51.2702	0.3580	8.8200e-003	62.8482
Hotel	1.26834 / 0.140927	6.1633	0.0416	1.0300e-003	7.5079
Quality Restaurant	2.42827 / 0.154996	11.3934	0.0796	1.9600e-003	13.9663
Regional Shopping Center	4.14806 / 2.54236	27.5250	0.1363	3.4200e-003	31.9490
<b>Total</b>		<b>585.8052</b>	<b>3.0183</b>	<b>0.0755</b>	<b>683.7567</b>

**8.0 Waste Detail**

---

**8.1 Mitigation Measures Waste**

Village South Specific Plan (Proposed) - Los Angeles-South Coast County, Annual

**Category/Year**

	Total CO2	CH4	N2O	CO2e
	MT/yr			
Mitigated	207.8079	12.2811	0.0000	514.8354
Unmitigated	207.8079	12.2811	0.0000	514.8354

Village South Specific Plan (Proposed) - Los Angeles-South Coast County, Annual

**8.2 Waste by Land Use**

**Unmitigated**

	Waste Disposed	Total CO2	CH4	N2O	CO2e
Land Use	tons	MT/yr			
Apartments Low Rise	11.5	2.3344	0.1380	0.0000	5.7834
Apartments Mid Rise	448.5	91.0415	5.3804	0.0000	225.5513
General Office Building	41.85	8.4952	0.5021	0.0000	21.0464
High Turnover (Sit Down Restaurant)	428.4	86.9613	5.1393	0.0000	215.4430
Hotel	27.38	5.5579	0.3285	0.0000	13.7694
Quality Restaurant	7.3	1.4818	0.0876	0.0000	3.6712
Regional Shopping Center	58.8	11.9359	0.7054	0.0000	29.5706
<b>Total</b>		<b>207.8079</b>	<b>12.2811</b>	<b>0.0000</b>	<b>514.8354</b>

Village South Specific Plan (Proposed) - Los Angeles-South Coast County, Annual

**8.2 Waste by Land Use**

**Mitigated**

	Waste Disposed	Total CO2	CH4	N2O	CO2e
Land Use	tons	MT/yr			
Apartments Low Rise	11.5	2.3344	0.1380	0.0000	5.7834
Apartments Mid Rise	448.5	91.0415	5.3804	0.0000	225.5513
General Office Building	41.85	8.4952	0.5021	0.0000	21.0464
High Turnover (Sit Down Restaurant)	428.4	86.9613	5.1393	0.0000	215.4430
Hotel	27.38	5.5579	0.3285	0.0000	13.7694
Quality Restaurant	7.3	1.4818	0.0876	0.0000	3.6712
Regional Shopping Center	58.8	11.9359	0.7054	0.0000	29.5706
<b>Total</b>		<b>207.8079</b>	<b>12.2811</b>	<b>0.0000</b>	<b>514.8354</b>

**9.0 Operational Offroad**

Equipment Type	Number	Hours/Day	Days/Year	Horse Power	Load Factor	Fuel Type
----------------	--------	-----------	-----------	-------------	-------------	-----------

**10.0 Stationary Equipment**

**Fire Pumps and Emergency Generators**

Equipment Type	Number	Hours/Day	Hours/Year	Horse Power	Load Factor	Fuel Type
----------------	--------	-----------	------------	-------------	-------------	-----------

Village South Specific Plan (Proposed) - Los Angeles-South Coast County, Annual

**Boilers**

Equipment Type	Number	Heat Input/Day	Heat Input/Year	Boiler Rating	Fuel Type
----------------	--------	----------------	-----------------	---------------	-----------

**User Defined Equipment**

Equipment Type	Number
----------------	--------

**11.0 Vegetation**

---

Village South Specific Plan (Proposed) - Los Angeles-South Coast County, Summer

**Village South Specific Plan (Proposed)**  
**Los Angeles-South Coast County, Summer**

**1.0 Project Characteristics**

**1.1 Land Usage**

Land Uses	Size	Metric	Lot Acreage	Floor Surface Area	Population
General Office Building	45.00	1000sqft	1.03	45,000.00	0
High Turnover (Sit Down Restaurant)	36.00	1000sqft	0.83	36,000.00	0
Hotel	50.00	Room	1.67	72,600.00	0
Quality Restaurant	8.00	1000sqft	0.18	8,000.00	0
Apartments Low Rise	25.00	Dwelling Unit	1.56	25,000.00	72
Apartments Mid Rise	975.00	Dwelling Unit	25.66	975,000.00	2789
Regional Shopping Center	56.00	1000sqft	1.29	56,000.00	0

**1.2 Other Project Characteristics**

<b>Urbanization</b>	Urban	<b>Wind Speed (m/s)</b>	2.2	<b>Precipitation Freq (Days)</b>	33
<b>Climate Zone</b>	9			<b>Operational Year</b>	2028
<b>Utility Company</b>	Southern California Edison				
<b>CO2 Intensity (lb/MW hr)</b>	702.44	<b>CH4 Intensity (lb/MW hr)</b>	0.029	<b>N2O Intensity (lb/MW hr)</b>	0.006

**1.3 User Entered Comments & Non-Default Data**

## Village South Specific Plan (Proposed) - Los Angeles-South Coast County, Summer

Project Characteristics - Consistent with the DEIR's model.

Land Use - See SWAPE comment regarding residential and retail land uses.

Construction Phase - See SWAPE comment regarding individual construction phase lengths.

Demolition - Consistent with the DEIR's model. See SWAPE comment regarding demolition.

Vehicle Trips - Saturday trips consistent with the DEIR's model. See SWAPE comment regarding weekday and Sunday trips.

Woodstoves - Woodstoves and wood-burning fireplaces consistent with the DEIR's model. See SWAPE comment regarding gas fireplaces.

Energy Use -

Construction Off-road Equipment Mitigation - See SWAPE comment on construction-related mitigation.

Area Mitigation - See SWAPE comment regarding operational mitigation measures.

Water Mitigation - See SWAPE comment regarding operational mitigation measures.

Trips and VMT - Local hire provision

Table Name	Column Name	Default Value	New Value
tblFireplaces	FireplaceWoodMass	1,019.20	0.00
tblFireplaces	FireplaceWoodMass	1,019.20	0.00
tblFireplaces	NumberWood	1.25	0.00
tblFireplaces	NumberWood	48.75	0.00
tblTripsAndVMT	WorkerTripLength	14.70	10.00
tblTripsAndVMT	WorkerTripLength	14.70	10.00
tblTripsAndVMT	WorkerTripLength	14.70	10.00
tblTripsAndVMT	WorkerTripLength	14.70	10.00
tblTripsAndVMT	WorkerTripLength	14.70	10.00
tblTripsAndVMT	WorkerTripLength	14.70	10.00
tblVehicleTrips	ST_TR	7.16	6.17
tblVehicleTrips	ST_TR	6.39	3.87
tblVehicleTrips	ST_TR	2.46	1.39
tblVehicleTrips	ST_TR	158.37	79.82

## Village South Specific Plan (Proposed) - Los Angeles-South Coast County, Summer

tblVehicleTrips	ST_TR	8.19	3.75
tblVehicleTrips	ST_TR	94.36	63.99
tblVehicleTrips	ST_TR	49.97	10.74
tblVehicleTrips	SU_TR	6.07	6.16
tblVehicleTrips	SU_TR	5.86	4.18
tblVehicleTrips	SU_TR	1.05	0.69
tblVehicleTrips	SU_TR	131.84	78.27
tblVehicleTrips	SU_TR	5.95	3.20
tblVehicleTrips	SU_TR	72.16	57.65
tblVehicleTrips	SU_TR	25.24	6.39
tblVehicleTrips	WD_TR	6.59	5.83
tblVehicleTrips	WD_TR	6.65	4.13
tblVehicleTrips	WD_TR	11.03	6.41
tblVehicleTrips	WD_TR	127.15	65.80
tblVehicleTrips	WD_TR	8.17	3.84
tblVehicleTrips	WD_TR	89.95	62.64
tblVehicleTrips	WD_TR	42.70	9.43
tblWoodstoves	NumberCatalytic	1.25	0.00
tblWoodstoves	NumberCatalytic	48.75	0.00
tblWoodstoves	NumberNoncatalytic	1.25	0.00
tblWoodstoves	NumberNoncatalytic	48.75	0.00
tblWoodstoves	WoodstoveDayYear	25.00	0.00
tblWoodstoves	WoodstoveDayYear	25.00	0.00
tblWoodstoves	WoodstoveWoodMass	999.60	0.00
tblWoodstoves	WoodstoveWoodMass	999.60	0.00

## 2.0 Emissions Summary

---

Village South Specific Plan (Proposed) - Los Angeles-South Coast County, Summer

**2.1 Overall Construction (Maximum Daily Emission)**

**Unmitigated Construction**

	ROG	NOx	CO	SO2	Fugitive PM10	Exhaust PM10	PM10 Total	Fugitive PM2.5	Exhaust PM2.5	PM2.5 Total	Bio- CO2	NBio- CO2	Total CO2	CH4	N2O	CO2e
Year	lb/day										lb/day					
2021	4.2561	46.4415	31.4494	0.0636	18.2032	2.0456	20.2488	9.9670	1.8820	11.8490	0.0000	6,163.4166	6,163.4166	1.9475	0.0000	6,212.1039
2022	4.5441	38.8811	40.8776	0.1240	8.8255	1.6361	10.4616	3.6369	1.5052	5.1421	0.0000	12,493.4403	12,493.4403	1.9485	0.0000	12,518.5707
2023	4.1534	25.7658	38.7457	0.1206	7.0088	0.7592	7.7679	1.8799	0.7136	2.5935	0.0000	12,150.4890	12,150.4890	0.9589	0.0000	12,174.4615
2024	237.0219	9.5478	14.9642	0.0239	1.2171	0.4694	1.2875	0.3229	0.4319	0.4621	0.0000	2,313.1808	2,313.1808	0.7166	0.0000	2,331.0956
<b>Maximum</b>	<b>237.0219</b>	<b>46.4415</b>	<b>40.8776</b>	<b>0.1240</b>	<b>18.2032</b>	<b>2.0456</b>	<b>20.2488</b>	<b>9.9670</b>	<b>1.8820</b>	<b>11.8490</b>	<b>0.0000</b>	<b>12,493.4403</b>	<b>12,493.4403</b>	<b>1.9485</b>	<b>0.0000</b>	<b>12,518.5707</b>



Village South Specific Plan (Proposed) - Los Angeles-South Coast County, Summer

**2.2 Overall Operational**

**Unmitigated Operational**

	ROG	NOx	CO	SO2	Fugitive PM10	Exhaust PM10	PM10 Total	Fugitive PM2.5	Exhaust PM2.5	PM2.5 Total	Bio- CO2	NBio- CO2	Total CO2	CH4	N2O	CO2e
Category	lb/day										lb/day					
Area	30.5020	15.0496	88.4430	0.0944		1.5974	1.5974		1.5974	1.5974	0.0000	18,148.59 50	18,148.59 50	0.4874	0.3300	18,259.11 92
Energy	0.7660	6.7462	4.2573	0.0418		0.5292	0.5292		0.5292	0.5292		8,355.983 2	8,355.983 2	0.1602	0.1532	8,405.638 7
Mobile	9.8489	45.4304	114.8495	0.4917	45.9592	0.3360	46.2951	12.2950	0.3119	12.6070		50,306.60 34	50,306.60 34	2.1807		50,361.12 08
<b>Total</b>	<b>41.1168</b>	<b>67.2262</b>	<b>207.5497</b>	<b>0.6278</b>	<b>45.9592</b>	<b>2.4626</b>	<b>48.4217</b>	<b>12.2950</b>	<b>2.4385</b>	<b>14.7336</b>	<b>0.0000</b>	<b>76,811.18 16</b>	<b>76,811.18 16</b>	<b>2.8282</b>	<b>0.4832</b>	<b>77,025.87 86</b>

**Mitigated Operational**

	ROG	NOx	CO	SO2	Fugitive PM10	Exhaust PM10	PM10 Total	Fugitive PM2.5	Exhaust PM2.5	PM2.5 Total	Bio- CO2	NBio- CO2	Total CO2	CH4	N2O	CO2e
Category	lb/day										lb/day					
Area	30.5020	15.0496	88.4430	0.0944		1.5974	1.5974		1.5974	1.5974	0.0000	18,148.59 50	18,148.59 50	0.4874	0.3300	18,259.11 92
Energy	0.7660	6.7462	4.2573	0.0418		0.5292	0.5292		0.5292	0.5292		8,355.983 2	8,355.983 2	0.1602	0.1532	8,405.638 7
Mobile	9.8489	45.4304	114.8495	0.4917	45.9592	0.3360	46.2951	12.2950	0.3119	12.6070		50,306.60 34	50,306.60 34	2.1807		50,361.12 08
<b>Total</b>	<b>41.1168</b>	<b>67.2262</b>	<b>207.5497</b>	<b>0.6278</b>	<b>45.9592</b>	<b>2.4626</b>	<b>48.4217</b>	<b>12.2950</b>	<b>2.4385</b>	<b>14.7336</b>	<b>0.0000</b>	<b>76,811.18 16</b>	<b>76,811.18 16</b>	<b>2.8282</b>	<b>0.4832</b>	<b>77,025.87 86</b>

Village South Specific Plan (Proposed) - Los Angeles-South Coast County, Summer

	ROG	NOx	CO	SO2	Fugitive PM10	Exhaust PM10	PM10 Total	Fugitive PM2.5	Exhaust PM2.5	PM2.5 Total	Bio- CO2	NBio-CO2	Total CO2	CH4	N2O	CO2e
Percent Reduction	0.00	0.00	0.00	0.00	0.00	0.00	0.00	0.00	0.00	0.00	0.00	0.00	0.00	0.00	0.00	0.00

### 3.0 Construction Detail

#### Construction Phase

Phase Number	Phase Name	Phase Type	Start Date	End Date	Num Days Week	Num Days	Phase Description
1	Demolition	Demolition	9/1/2021	10/12/2021	5	30	
2	Site Preparation	Site Preparation	10/13/2021	11/9/2021	5	20	
3	Grading	Grading	11/10/2021	1/11/2022	5	45	
4	Building Construction	Building Construction	1/12/2022	12/12/2023	5	500	
5	Paving	Paving	12/13/2023	1/30/2024	5	35	
6	Architectural Coating	Architectural Coating	1/31/2024	3/19/2024	5	35	

Acres of Grading (Site Preparation Phase): 0

Acres of Grading (Grading Phase): 112.5

Acres of Paving: 0

Residential Indoor: 2,025,000; Residential Outdoor: 675,000; Non-Residential Indoor: 326,400; Non-Residential Outdoor: 108,800; Striped Parking Area: 0 (Architectural Coating – sqft)

#### OffRoad Equipment

## Village South Specific Plan (Proposed) - Los Angeles-South Coast County, Summer

Phase Name	Offroad Equipment Type	Amount	Usage Hours	Horse Power	Load Factor
Demolition	Concrete/Industrial Saws	1	8.00	81	0.73
Demolition	Excavators	3	8.00	158	0.38
Demolition	Rubber Tired Dozers	2	8.00	247	0.40
Site Preparation	Rubber Tired Dozers	3	8.00	247	0.40
Site Preparation	Tractors/Loaders/Backhoes	4	8.00	97	0.37
Grading	Excavators	2	8.00	158	0.38
Grading	Graders	1	8.00	187	0.41
Grading	Rubber Tired Dozers	1	8.00	247	0.40
Grading	Scrapers	2	8.00	367	0.48
Grading	Tractors/Loaders/Backhoes	2	8.00	97	0.37
Building Construction	Cranes	1	7.00	231	0.29
Building Construction	Forklifts	3	8.00	89	0.20
Building Construction	Generator Sets	1	8.00	84	0.74
Building Construction	Tractors/Loaders/Backhoes	3	7.00	97	0.37
Building Construction	Welders	1	8.00	46	0.45
Paving	Pavers	2	8.00	130	0.42
Paving	Paving Equipment	2	8.00	132	0.36
Paving	Rollers	2	8.00	80	0.38
Architectural Coating	Air Compressors	1	6.00	78	0.48

Trips and VMT

Village South Specific Plan (Proposed) - Los Angeles-South Coast County, Summer

Phase Name	Offroad Equipment Count	Worker Trip Number	Vendor Trip Number	Hauling Trip Number	Worker Trip Length	Vendor Trip Length	Hauling Trip Length	Worker Vehicle Class	Vendor Vehicle Class	Hauling Vehicle Class
Demolition	6	15.00	0.00	458.00	10.00	6.90	20.00	LD_Mix	HDT_Mix	HHDT
Site Preparation	7	18.00	0.00	0.00	10.00	6.90	20.00	LD_Mix	HDT_Mix	HHDT
Grading	8	20.00	0.00	0.00	10.00	6.90	20.00	LD_Mix	HDT_Mix	HHDT
Building Construction	9	801.00	143.00	0.00	10.00	6.90	20.00	LD_Mix	HDT_Mix	HHDT
Paving	6	15.00	0.00	0.00	10.00	6.90	20.00	LD_Mix	HDT_Mix	HHDT
Architectural Coating	1	160.00	0.00	0.00	10.00	6.90	20.00	LD_Mix	HDT_Mix	HHDT

**3.1 Mitigation Measures Construction**

**3.2 Demolition - 2021**

**Unmitigated Construction On-Site**

	ROG	NOx	CO	SO2	Fugitive PM10	Exhaust PM10	PM10 Total	Fugitive PM2.5	Exhaust PM2.5	PM2.5 Total	Bio- CO2	NBio- CO2	Total CO2	CH4	N2O	CO2e
Category	lb/day										lb/day					
Fugitive Dust					3.3074	0.0000	3.3074	0.5008	0.0000	0.5008			0.0000			0.0000
Off-Road	3.1651	31.4407	21.5650	0.0388		1.5513	1.5513		1.4411	1.4411		3,747.9449	3,747.9449	1.0549		3,774.3174
<b>Total</b>	<b>3.1651</b>	<b>31.4407</b>	<b>21.5650</b>	<b>0.0388</b>	<b>3.3074</b>	<b>1.5513</b>	<b>4.8588</b>	<b>0.5008</b>	<b>1.4411</b>	<b>1.9419</b>		<b>3,747.9449</b>	<b>3,747.9449</b>	<b>1.0549</b>		<b>3,774.3174</b>

Village South Specific Plan (Proposed) - Los Angeles-South Coast County, Summer

**3.2 Demolition - 2021**

**Unmitigated Construction Off-Site**

	ROG	NOx	CO	SO2	Fugitive PM10	Exhaust PM10	PM10 Total	Fugitive PM2.5	Exhaust PM2.5	PM2.5 Total	Bio- CO2	NBio- CO2	Total CO2	CH4	N2O	CO2e
Category	lb/day										lb/day					
Hauling	0.1273	4.0952	0.9602	0.0119	0.2669	0.0126	0.2795	0.0732	0.0120	0.0852		1,292.2413	1,292.2413	0.0877		1,294.4337
Vendor	0.0000	0.0000	0.0000	0.0000	0.0000	0.0000	0.0000	0.0000	0.0000	0.0000		0.0000	0.0000	0.0000		0.0000
Worker	0.0487	0.0313	0.4282	1.1800e-003	0.1141	9.5000e-004	0.1151	0.0303	8.8000e-004	0.0311		117.2799	117.2799	3.5200e-003		117.3678
<b>Total</b>	<b>0.1760</b>	<b>4.1265</b>	<b>1.3884</b>	<b>0.0131</b>	<b>0.3810</b>	<b>0.0135</b>	<b>0.3946</b>	<b>0.1034</b>	<b>0.0129</b>	<b>0.1163</b>		<b>1,409.5212</b>	<b>1,409.5212</b>	<b>0.0912</b>		<b>1,411.8015</b>

**Mitigated Construction On-Site**

	ROG	NOx	CO	SO2	Fugitive PM10	Exhaust PM10	PM10 Total	Fugitive PM2.5	Exhaust PM2.5	PM2.5 Total	Bio- CO2	NBio- CO2	Total CO2	CH4	N2O	CO2e
Category	lb/day										lb/day					
Fugitive Dust					3.3074	0.0000	3.3074	0.5008	0.0000	0.5008			0.0000			0.0000
Off-Road	3.1651	31.4407	21.5650	0.0388		1.5513	1.5513		1.4411	1.4411	0.0000	3,747.9449	3,747.9449	1.0549		3,774.3174
<b>Total</b>	<b>3.1651</b>	<b>31.4407</b>	<b>21.5650</b>	<b>0.0388</b>	<b>3.3074</b>	<b>1.5513</b>	<b>4.8588</b>	<b>0.5008</b>	<b>1.4411</b>	<b>1.9419</b>	<b>0.0000</b>	<b>3,747.9449</b>	<b>3,747.9449</b>	<b>1.0549</b>		<b>3,774.3174</b>

Village South Specific Plan (Proposed) - Los Angeles-South Coast County, Summer

**3.2 Demolition - 2021**

**Mitigated Construction Off-Site**

	ROG	NOx	CO	SO2	Fugitive PM10	Exhaust PM10	PM10 Total	Fugitive PM2.5	Exhaust PM2.5	PM2.5 Total	Bio- CO2	NBio- CO2	Total CO2	CH4	N2O	CO2e
Category	lb/day										lb/day					
Hauling	0.1273	4.0952	0.9602	0.0119	0.2669	0.0126	0.2795	0.0732	0.0120	0.0852		1,292.2413	1,292.2413	0.0877		1,294.4337
Vendor	0.0000	0.0000	0.0000	0.0000	0.0000	0.0000	0.0000	0.0000	0.0000	0.0000		0.0000	0.0000	0.0000		0.0000
Worker	0.0487	0.0313	0.4282	1.1800e-003	0.1141	9.5000e-004	0.1151	0.0303	8.8000e-004	0.0311		117.2799	117.2799	3.5200e-003		117.3678
<b>Total</b>	<b>0.1760</b>	<b>4.1265</b>	<b>1.3884</b>	<b>0.0131</b>	<b>0.3810</b>	<b>0.0135</b>	<b>0.3946</b>	<b>0.1034</b>	<b>0.0129</b>	<b>0.1163</b>		<b>1,409.5212</b>	<b>1,409.5212</b>	<b>0.0912</b>		<b>1,411.8015</b>

**3.3 Site Preparation - 2021**

**Unmitigated Construction On-Site**

	ROG	NOx	CO	SO2	Fugitive PM10	Exhaust PM10	PM10 Total	Fugitive PM2.5	Exhaust PM2.5	PM2.5 Total	Bio- CO2	NBio- CO2	Total CO2	CH4	N2O	CO2e
Category	lb/day										lb/day					
Fugitive Dust					18.0663	0.0000	18.0663	9.9307	0.0000	9.9307			0.0000			0.0000
Off-Road	3.8882	40.4971	21.1543	0.0380		2.0445	2.0445		1.8809	1.8809		3,685.6569	3,685.6569	1.1920		3,715.4573
<b>Total</b>	<b>3.8882</b>	<b>40.4971</b>	<b>21.1543</b>	<b>0.0380</b>	<b>18.0663</b>	<b>2.0445</b>	<b>20.1107</b>	<b>9.9307</b>	<b>1.8809</b>	<b>11.8116</b>		<b>3,685.6569</b>	<b>3,685.6569</b>	<b>1.1920</b>		<b>3,715.4573</b>

Village South Specific Plan (Proposed) - Los Angeles-South Coast County, Summer

**3.3 Site Preparation - 2021**

**Unmitigated Construction Off-Site**

	ROG	NOx	CO	SO2	Fugitive PM10	Exhaust PM10	PM10 Total	Fugitive PM2.5	Exhaust PM2.5	PM2.5 Total	Bio- CO2	NBio- CO2	Total CO2	CH4	N2O	CO2e
Category	lb/day										lb/day					
Hauling	0.0000	0.0000	0.0000	0.0000	0.0000	0.0000	0.0000	0.0000	0.0000	0.0000		0.0000	0.0000	0.0000		0.0000
Vendor	0.0000	0.0000	0.0000	0.0000	0.0000	0.0000	0.0000	0.0000	0.0000	0.0000		0.0000	0.0000	0.0000		0.0000
Worker	0.0584	0.0375	0.5139	1.4100e-003	0.1369	1.1400e-003	0.1381	0.0363	1.0500e-003	0.0374		140.7359	140.7359	4.2200e-003		140.8414
<b>Total</b>	<b>0.0584</b>	<b>0.0375</b>	<b>0.5139</b>	<b>1.4100e-003</b>	<b>0.1369</b>	<b>1.1400e-003</b>	<b>0.1381</b>	<b>0.0363</b>	<b>1.0500e-003</b>	<b>0.0374</b>		<b>140.7359</b>	<b>140.7359</b>	<b>4.2200e-003</b>		<b>140.8414</b>

**Mitigated Construction On-Site**

	ROG	NOx	CO	SO2	Fugitive PM10	Exhaust PM10	PM10 Total	Fugitive PM2.5	Exhaust PM2.5	PM2.5 Total	Bio- CO2	NBio- CO2	Total CO2	CH4	N2O	CO2e
Category	lb/day										lb/day					
Fugitive Dust					18.0663	0.0000	18.0663	9.9307	0.0000	9.9307			0.0000			0.0000
Off-Road	3.8882	40.4971	21.1543	0.0380		2.0445	2.0445		1.8809	1.8809	0.0000	3,685.6569	3,685.6569	1.1920		3,715.4573
<b>Total</b>	<b>3.8882</b>	<b>40.4971</b>	<b>21.1543</b>	<b>0.0380</b>	<b>18.0663</b>	<b>2.0445</b>	<b>20.1107</b>	<b>9.9307</b>	<b>1.8809</b>	<b>11.8116</b>	<b>0.0000</b>	<b>3,685.6569</b>	<b>3,685.6569</b>	<b>1.1920</b>		<b>3,715.4573</b>

Village South Specific Plan (Proposed) - Los Angeles-South Coast County, Summer

**3.3 Site Preparation - 2021**

**Mitigated Construction Off-Site**

	ROG	NOx	CO	SO2	Fugitive PM10	Exhaust PM10	PM10 Total	Fugitive PM2.5	Exhaust PM2.5	PM2.5 Total	Bio- CO2	NBio- CO2	Total CO2	CH4	N2O	CO2e
Category	lb/day										lb/day					
Hauling	0.0000	0.0000	0.0000	0.0000	0.0000	0.0000	0.0000	0.0000	0.0000	0.0000		0.0000	0.0000	0.0000		0.0000
Vendor	0.0000	0.0000	0.0000	0.0000	0.0000	0.0000	0.0000	0.0000	0.0000	0.0000		0.0000	0.0000	0.0000		0.0000
Worker	0.0584	0.0375	0.5139	1.4100e-003	0.1369	1.1400e-003	0.1381	0.0363	1.0500e-003	0.0374		140.7359	140.7359	4.2200e-003		140.8414
<b>Total</b>	<b>0.0584</b>	<b>0.0375</b>	<b>0.5139</b>	<b>1.4100e-003</b>	<b>0.1369</b>	<b>1.1400e-003</b>	<b>0.1381</b>	<b>0.0363</b>	<b>1.0500e-003</b>	<b>0.0374</b>		<b>140.7359</b>	<b>140.7359</b>	<b>4.2200e-003</b>		<b>140.8414</b>

**3.4 Grading - 2021**

**Unmitigated Construction On-Site**

	ROG	NOx	CO	SO2	Fugitive PM10	Exhaust PM10	PM10 Total	Fugitive PM2.5	Exhaust PM2.5	PM2.5 Total	Bio- CO2	NBio- CO2	Total CO2	CH4	N2O	CO2e
Category	lb/day										lb/day					
Fugitive Dust					8.6733	0.0000	8.6733	3.5965	0.0000	3.5965			0.0000			0.0000
Off-Road	4.1912	46.3998	30.8785	0.0620		1.9853	1.9853		1.8265	1.8265		6,007.0434	6,007.0434	1.9428		6,055.6134
<b>Total</b>	<b>4.1912</b>	<b>46.3998</b>	<b>30.8785</b>	<b>0.0620</b>	<b>8.6733</b>	<b>1.9853</b>	<b>10.6587</b>	<b>3.5965</b>	<b>1.8265</b>	<b>5.4230</b>		<b>6,007.0434</b>	<b>6,007.0434</b>	<b>1.9428</b>		<b>6,055.6134</b>

Village South Specific Plan (Proposed) - Los Angeles-South Coast County, Summer

**3.4 Grading - 2021**

**Unmitigated Construction Off-Site**

	ROG	NOx	CO	SO2	Fugitive PM10	Exhaust PM10	PM10 Total	Fugitive PM2.5	Exhaust PM2.5	PM2.5 Total	Bio- CO2	NBio- CO2	Total CO2	CH4	N2O	CO2e
Category	lb/day										lb/day					
Hauling	0.0000	0.0000	0.0000	0.0000	0.0000	0.0000	0.0000	0.0000	0.0000	0.0000		0.0000	0.0000	0.0000		0.0000
Vendor	0.0000	0.0000	0.0000	0.0000	0.0000	0.0000	0.0000	0.0000	0.0000	0.0000		0.0000	0.0000	0.0000		0.0000
Worker	0.0649	0.0417	0.5710	1.5700e-003	0.1521	1.2700e-003	0.1534	0.0404	1.1700e-003	0.0415		156.3732	156.3732	4.6900e-003		156.4904
<b>Total</b>	<b>0.0649</b>	<b>0.0417</b>	<b>0.5710</b>	<b>1.5700e-003</b>	<b>0.1521</b>	<b>1.2700e-003</b>	<b>0.1534</b>	<b>0.0404</b>	<b>1.1700e-003</b>	<b>0.0415</b>		<b>156.3732</b>	<b>156.3732</b>	<b>4.6900e-003</b>		<b>156.4904</b>

**Mitigated Construction On-Site**

	ROG	NOx	CO	SO2	Fugitive PM10	Exhaust PM10	PM10 Total	Fugitive PM2.5	Exhaust PM2.5	PM2.5 Total	Bio- CO2	NBio- CO2	Total CO2	CH4	N2O	CO2e
Category	lb/day										lb/day					
Fugitive Dust					8.6733	0.0000	8.6733	3.5965	0.0000	3.5965			0.0000			0.0000
Off-Road	4.1912	46.3998	30.8785	0.0620		1.9853	1.9853		1.8265	1.8265	0.0000	6,007.0434	6,007.0434	1.9428		6,055.6134
<b>Total</b>	<b>4.1912</b>	<b>46.3998</b>	<b>30.8785</b>	<b>0.0620</b>	<b>8.6733</b>	<b>1.9853</b>	<b>10.6587</b>	<b>3.5965</b>	<b>1.8265</b>	<b>5.4230</b>	<b>0.0000</b>	<b>6,007.0434</b>	<b>6,007.0434</b>	<b>1.9428</b>		<b>6,055.6134</b>

Village South Specific Plan (Proposed) - Los Angeles-South Coast County, Summer

**3.4 Grading - 2021**

**Mitigated Construction Off-Site**

	ROG	NOx	CO	SO2	Fugitive PM10	Exhaust PM10	PM10 Total	Fugitive PM2.5	Exhaust PM2.5	PM2.5 Total	Bio- CO2	NBio- CO2	Total CO2	CH4	N2O	CO2e
Category	lb/day										lb/day					
Hauling	0.0000	0.0000	0.0000	0.0000	0.0000	0.0000	0.0000	0.0000	0.0000	0.0000		0.0000	0.0000	0.0000		0.0000
Vendor	0.0000	0.0000	0.0000	0.0000	0.0000	0.0000	0.0000	0.0000	0.0000	0.0000		0.0000	0.0000	0.0000		0.0000
Worker	0.0649	0.0417	0.5710	1.5700e-003	0.1521	1.2700e-003	0.1534	0.0404	1.1700e-003	0.0415		156.3732	156.3732	4.6900e-003		156.4904
<b>Total</b>	<b>0.0649</b>	<b>0.0417</b>	<b>0.5710</b>	<b>1.5700e-003</b>	<b>0.1521</b>	<b>1.2700e-003</b>	<b>0.1534</b>	<b>0.0404</b>	<b>1.1700e-003</b>	<b>0.0415</b>		<b>156.3732</b>	<b>156.3732</b>	<b>4.6900e-003</b>		<b>156.4904</b>

**3.4 Grading - 2022**

**Unmitigated Construction On-Site**

	ROG	NOx	CO	SO2	Fugitive PM10	Exhaust PM10	PM10 Total	Fugitive PM2.5	Exhaust PM2.5	PM2.5 Total	Bio- CO2	NBio- CO2	Total CO2	CH4	N2O	CO2e
Category	lb/day										lb/day					
Fugitive Dust					8.6733	0.0000	8.6733	3.5965	0.0000	3.5965			0.0000			0.0000
Off-Road	3.6248	38.8435	29.0415	0.0621		1.6349	1.6349		1.5041	1.5041		6,011.4105	6,011.4105	1.9442		6,060.0158
<b>Total</b>	<b>3.6248</b>	<b>38.8435</b>	<b>29.0415</b>	<b>0.0621</b>	<b>8.6733</b>	<b>1.6349</b>	<b>10.3082</b>	<b>3.5965</b>	<b>1.5041</b>	<b>5.1006</b>		<b>6,011.4105</b>	<b>6,011.4105</b>	<b>1.9442</b>		<b>6,060.0158</b>

Village South Specific Plan (Proposed) - Los Angeles-South Coast County, Summer

**3.4 Grading - 2022**

**Unmitigated Construction Off-Site**

	ROG	NOx	CO	SO2	Fugitive PM10	Exhaust PM10	PM10 Total	Fugitive PM2.5	Exhaust PM2.5	PM2.5 Total	Bio- CO2	NBio- CO2	Total CO2	CH4	N2O	CO2e
Category	lb/day										lb/day					
Hauling	0.0000	0.0000	0.0000	0.0000	0.0000	0.0000	0.0000	0.0000	0.0000	0.0000		0.0000	0.0000	0.0000		0.0000
Vendor	0.0000	0.0000	0.0000	0.0000	0.0000	0.0000	0.0000	0.0000	0.0000	0.0000		0.0000	0.0000	0.0000		0.0000
Worker	0.0607	0.0376	0.5263	1.5100e-003	0.1521	1.2300e-003	0.1534	0.0404	1.1300e-003	0.0415		150.8754	150.8754	4.2400e-003		150.9813
<b>Total</b>	<b>0.0607</b>	<b>0.0376</b>	<b>0.5263</b>	<b>1.5100e-003</b>	<b>0.1521</b>	<b>1.2300e-003</b>	<b>0.1534</b>	<b>0.0404</b>	<b>1.1300e-003</b>	<b>0.0415</b>		<b>150.8754</b>	<b>150.8754</b>	<b>4.2400e-003</b>		<b>150.9813</b>

**Mitigated Construction On-Site**

	ROG	NOx	CO	SO2	Fugitive PM10	Exhaust PM10	PM10 Total	Fugitive PM2.5	Exhaust PM2.5	PM2.5 Total	Bio- CO2	NBio- CO2	Total CO2	CH4	N2O	CO2e
Category	lb/day										lb/day					
Fugitive Dust					8.6733	0.0000	8.6733	3.5965	0.0000	3.5965			0.0000			0.0000
Off-Road	3.6248	38.8435	29.0415	0.0621		1.6349	1.6349		1.5041	1.5041	0.0000	6,011.4105	6,011.4105	1.9442		6,060.0158
<b>Total</b>	<b>3.6248</b>	<b>38.8435</b>	<b>29.0415</b>	<b>0.0621</b>	<b>8.6733</b>	<b>1.6349</b>	<b>10.3082</b>	<b>3.5965</b>	<b>1.5041</b>	<b>5.1006</b>	<b>0.0000</b>	<b>6,011.4105</b>	<b>6,011.4105</b>	<b>1.9442</b>		<b>6,060.0158</b>

Village South Specific Plan (Proposed) - Los Angeles-South Coast County, Summer

**3.4 Grading - 2022**

**Mitigated Construction Off-Site**

	ROG	NOx	CO	SO2	Fugitive PM10	Exhaust PM10	PM10 Total	Fugitive PM2.5	Exhaust PM2.5	PM2.5 Total	Bio- CO2	NBio- CO2	Total CO2	CH4	N2O	CO2e
Category	lb/day										lb/day					
Hauling	0.0000	0.0000	0.0000	0.0000	0.0000	0.0000	0.0000	0.0000	0.0000	0.0000		0.0000	0.0000	0.0000		0.0000
Vendor	0.0000	0.0000	0.0000	0.0000	0.0000	0.0000	0.0000	0.0000	0.0000	0.0000		0.0000	0.0000	0.0000		0.0000
Worker	0.0607	0.0376	0.5263	1.5100e-003	0.1521	1.2300e-003	0.1534	0.0404	1.1300e-003	0.0415		150.8754	150.8754	4.2400e-003		150.9813
<b>Total</b>	<b>0.0607</b>	<b>0.0376</b>	<b>0.5263</b>	<b>1.5100e-003</b>	<b>0.1521</b>	<b>1.2300e-003</b>	<b>0.1534</b>	<b>0.0404</b>	<b>1.1300e-003</b>	<b>0.0415</b>		<b>150.8754</b>	<b>150.8754</b>	<b>4.2400e-003</b>		<b>150.9813</b>

**3.5 Building Construction - 2022**

**Unmitigated Construction On-Site**

	ROG	NOx	CO	SO2	Fugitive PM10	Exhaust PM10	PM10 Total	Fugitive PM2.5	Exhaust PM2.5	PM2.5 Total	Bio- CO2	NBio- CO2	Total CO2	CH4	N2O	CO2e
Category	lb/day										lb/day					
Off-Road	1.7062	15.6156	16.3634	0.0269		0.8090	0.8090		0.7612	0.7612		2,554.3336	2,554.3336	0.6120		2,569.6322
<b>Total</b>	<b>1.7062</b>	<b>15.6156</b>	<b>16.3634</b>	<b>0.0269</b>		<b>0.8090</b>	<b>0.8090</b>		<b>0.7612</b>	<b>0.7612</b>		<b>2,554.3336</b>	<b>2,554.3336</b>	<b>0.6120</b>		<b>2,569.6322</b>

Village South Specific Plan (Proposed) - Los Angeles-South Coast County, Summer

**3.5 Building Construction - 2022**

**Unmitigated Construction Off-Site**

	ROG	NOx	CO	SO2	Fugitive PM10	Exhaust PM10	PM10 Total	Fugitive PM2.5	Exhaust PM2.5	PM2.5 Total	Bio- CO2	NBio- CO2	Total CO2	CH4	N2O	CO2e
Category	lb/day										lb/day					
Hauling	0.0000	0.0000	0.0000	0.0000	0.0000	0.0000	0.0000	0.0000	0.0000	0.0000		0.0000	0.0000	0.0000		0.0000
Vendor	0.4079	13.2032	3.4341	0.0364	0.9155	0.0248	0.9404	0.2636	0.0237	0.2873		3,896.548 2	3,896.548 2	0.2236		3,902.138 4
Worker	2.4299	1.5074	21.0801	0.0607	6.0932	0.0493	6.1425	1.6163	0.0454	1.6617		6,042.558 5	6,042.558 5	0.1697		6,046.800 0
<b>Total</b>	<b>2.8378</b>	<b>14.7106</b>	<b>24.5142</b>	<b>0.0971</b>	<b>7.0087</b>	<b>0.0741</b>	<b>7.0828</b>	<b>1.8799</b>	<b>0.0691</b>	<b>1.9490</b>		<b>9,939.106 7</b>	<b>9,939.106 7</b>	<b>0.3933</b>		<b>9,948.938 4</b>

**Mitigated Construction On-Site**

	ROG	NOx	CO	SO2	Fugitive PM10	Exhaust PM10	PM10 Total	Fugitive PM2.5	Exhaust PM2.5	PM2.5 Total	Bio- CO2	NBio- CO2	Total CO2	CH4	N2O	CO2e
Category	lb/day										lb/day					
Off-Road	1.7062	15.6156	16.3634	0.0269		0.8090	0.8090		0.7612	0.7612	0.0000	2,554.333 6	2,554.333 6	0.6120		2,569.632 2
<b>Total</b>	<b>1.7062</b>	<b>15.6156</b>	<b>16.3634</b>	<b>0.0269</b>		<b>0.8090</b>	<b>0.8090</b>		<b>0.7612</b>	<b>0.7612</b>	<b>0.0000</b>	<b>2,554.333 6</b>	<b>2,554.333 6</b>	<b>0.6120</b>		<b>2,569.632 2</b>

Village South Specific Plan (Proposed) - Los Angeles-South Coast County, Summer

**3.5 Building Construction - 2022**

**Mitigated Construction Off-Site**

	ROG	NOx	CO	SO2	Fugitive PM10	Exhaust PM10	PM10 Total	Fugitive PM2.5	Exhaust PM2.5	PM2.5 Total	Bio- CO2	NBio- CO2	Total CO2	CH4	N2O	CO2e
Category	lb/day										lb/day					
Hauling	0.0000	0.0000	0.0000	0.0000	0.0000	0.0000	0.0000	0.0000	0.0000	0.0000		0.0000	0.0000	0.0000		0.0000
Vendor	0.4079	13.2032	3.4341	0.0364	0.9155	0.0248	0.9404	0.2636	0.0237	0.2873		3,896.548 2	3,896.548 2	0.2236		3,902.138 4
Worker	2.4299	1.5074	21.0801	0.0607	6.0932	0.0493	6.1425	1.6163	0.0454	1.6617		6,042.558 5	6,042.558 5	0.1697		6,046.800 0
<b>Total</b>	<b>2.8378</b>	<b>14.7106</b>	<b>24.5142</b>	<b>0.0971</b>	<b>7.0087</b>	<b>0.0741</b>	<b>7.0828</b>	<b>1.8799</b>	<b>0.0691</b>	<b>1.9490</b>		<b>9,939.106 7</b>	<b>9,939.106 7</b>	<b>0.3933</b>		<b>9,948.938 4</b>

**3.5 Building Construction - 2023**

**Unmitigated Construction On-Site**

	ROG	NOx	CO	SO2	Fugitive PM10	Exhaust PM10	PM10 Total	Fugitive PM2.5	Exhaust PM2.5	PM2.5 Total	Bio- CO2	NBio- CO2	Total CO2	CH4	N2O	CO2e
Category	lb/day										lb/day					
Off-Road	1.5728	14.3849	16.2440	0.0269		0.6997	0.6997		0.6584	0.6584		2,555.209 9	2,555.209 9	0.6079		2,570.406 1
<b>Total</b>	<b>1.5728</b>	<b>14.3849</b>	<b>16.2440</b>	<b>0.0269</b>		<b>0.6997</b>	<b>0.6997</b>		<b>0.6584</b>	<b>0.6584</b>		<b>2,555.209 9</b>	<b>2,555.209 9</b>	<b>0.6079</b>		<b>2,570.406 1</b>

Village South Specific Plan (Proposed) - Los Angeles-South Coast County, Summer

**3.5 Building Construction - 2023**

**Unmitigated Construction Off-Site**

	ROG	NOx	CO	SO2	Fugitive PM10	Exhaust PM10	PM10 Total	Fugitive PM2.5	Exhaust PM2.5	PM2.5 Total	Bio- CO2	NBio- CO2	Total CO2	CH4	N2O	CO2e
Category	lb/day										lb/day					
Hauling	0.0000	0.0000	0.0000	0.0000	0.0000	0.0000	0.0000	0.0000	0.0000	0.0000		0.0000	0.0000	0.0000		0.0000
Vendor	0.3027	10.0181	3.1014	0.0352	0.9156	0.0116	0.9271	0.2636	0.0111	0.2747		3,773.876 2	3,773.876 2	0.1982		3,778.830 0
Worker	2.2780	1.3628	19.4002	0.0584	6.0932	0.0479	6.1411	1.6163	0.0441	1.6604		5,821.402 8	5,821.402 8	0.1529		5,825.225 4
<b>Total</b>	<b>2.5807</b>	<b>11.3809</b>	<b>22.5017</b>	<b>0.0936</b>	<b>7.0088</b>	<b>0.0595</b>	<b>7.0682</b>	<b>1.8799</b>	<b>0.0552</b>	<b>1.9350</b>		<b>9,595.279 0</b>	<b>9,595.279 0</b>	<b>0.3511</b>		<b>9,604.055 4</b>

**Mitigated Construction On-Site**

	ROG	NOx	CO	SO2	Fugitive PM10	Exhaust PM10	PM10 Total	Fugitive PM2.5	Exhaust PM2.5	PM2.5 Total	Bio- CO2	NBio- CO2	Total CO2	CH4	N2O	CO2e
Category	lb/day										lb/day					
Off-Road	1.5728	14.3849	16.2440	0.0269		0.6997	0.6997		0.6584	0.6584	0.0000	2,555.209 9	2,555.209 9	0.6079		2,570.406 1
<b>Total</b>	<b>1.5728</b>	<b>14.3849</b>	<b>16.2440</b>	<b>0.0269</b>		<b>0.6997</b>	<b>0.6997</b>		<b>0.6584</b>	<b>0.6584</b>	<b>0.0000</b>	<b>2,555.209 9</b>	<b>2,555.209 9</b>	<b>0.6079</b>		<b>2,570.406 1</b>

Village South Specific Plan (Proposed) - Los Angeles-South Coast County, Summer

**3.5 Building Construction - 2023**

**Mitigated Construction Off-Site**

	ROG	NOx	CO	SO2	Fugitive PM10	Exhaust PM10	PM10 Total	Fugitive PM2.5	Exhaust PM2.5	PM2.5 Total	Bio- CO2	NBio- CO2	Total CO2	CH4	N2O	CO2e
Category	lb/day										lb/day					
Hauling	0.0000	0.0000	0.0000	0.0000	0.0000	0.0000	0.0000	0.0000	0.0000	0.0000		0.0000	0.0000	0.0000		0.0000
Vendor	0.3027	10.0181	3.1014	0.0352	0.9156	0.0116	0.9271	0.2636	0.0111	0.2747		3,773.876 2	3,773.876 2	0.1982		3,778.830 0
Worker	2.2780	1.3628	19.4002	0.0584	6.0932	0.0479	6.1411	1.6163	0.0441	1.6604		5,821.402 8	5,821.402 8	0.1529		5,825.225 4
<b>Total</b>	<b>2.5807</b>	<b>11.3809</b>	<b>22.5017</b>	<b>0.0936</b>	<b>7.0088</b>	<b>0.0595</b>	<b>7.0682</b>	<b>1.8799</b>	<b>0.0552</b>	<b>1.9350</b>		<b>9,595.279 0</b>	<b>9,595.279 0</b>	<b>0.3511</b>		<b>9,604.055 4</b>

**3.6 Paving - 2023**

**Unmitigated Construction On-Site**

	ROG	NOx	CO	SO2	Fugitive PM10	Exhaust PM10	PM10 Total	Fugitive PM2.5	Exhaust PM2.5	PM2.5 Total	Bio- CO2	NBio- CO2	Total CO2	CH4	N2O	CO2e
Category	lb/day										lb/day					
Off-Road	1.0327	10.1917	14.5842	0.0228		0.5102	0.5102		0.4694	0.4694		2,207.584 1	2,207.584 1	0.7140		2,225.433 6
Paving	0.0000					0.0000	0.0000		0.0000	0.0000			0.0000			0.0000
<b>Total</b>	<b>1.0327</b>	<b>10.1917</b>	<b>14.5842</b>	<b>0.0228</b>		<b>0.5102</b>	<b>0.5102</b>		<b>0.4694</b>	<b>0.4694</b>		<b>2,207.584 1</b>	<b>2,207.584 1</b>	<b>0.7140</b>		<b>2,225.433 6</b>

Village South Specific Plan (Proposed) - Los Angeles-South Coast County, Summer

**3.6 Paving - 2023**

**Unmitigated Construction Off-Site**

	ROG	NOx	CO	SO2	Fugitive PM10	Exhaust PM10	PM10 Total	Fugitive PM2.5	Exhaust PM2.5	PM2.5 Total	Bio- CO2	NBio- CO2	Total CO2	CH4	N2O	CO2e
Category	lb/day										lb/day					
Hauling	0.0000	0.0000	0.0000	0.0000	0.0000	0.0000	0.0000	0.0000	0.0000	0.0000		0.0000	0.0000	0.0000		0.0000
Vendor	0.0000	0.0000	0.0000	0.0000	0.0000	0.0000	0.0000	0.0000	0.0000	0.0000		0.0000	0.0000	0.0000		0.0000
Worker	0.0427	0.0255	0.3633	1.0900e-003	0.1141	9.0000e-004	0.1150	0.0303	8.3000e-004	0.0311		109.0150	109.0150	2.8600e-003		109.0866
<b>Total</b>	<b>0.0427</b>	<b>0.0255</b>	<b>0.3633</b>	<b>1.0900e-003</b>	<b>0.1141</b>	<b>9.0000e-004</b>	<b>0.1150</b>	<b>0.0303</b>	<b>8.3000e-004</b>	<b>0.0311</b>		<b>109.0150</b>	<b>109.0150</b>	<b>2.8600e-003</b>		<b>109.0866</b>

**Mitigated Construction On-Site**

	ROG	NOx	CO	SO2	Fugitive PM10	Exhaust PM10	PM10 Total	Fugitive PM2.5	Exhaust PM2.5	PM2.5 Total	Bio- CO2	NBio- CO2	Total CO2	CH4	N2O	CO2e
Category	lb/day										lb/day					
Off-Road	1.0327	10.1917	14.5842	0.0228		0.5102	0.5102		0.4694	0.4694	0.0000	2,207.5841	2,207.5841	0.7140		2,225.4336
Paving	0.0000					0.0000	0.0000		0.0000	0.0000			0.0000			0.0000
<b>Total</b>	<b>1.0327</b>	<b>10.1917</b>	<b>14.5842</b>	<b>0.0228</b>		<b>0.5102</b>	<b>0.5102</b>		<b>0.4694</b>	<b>0.4694</b>	<b>0.0000</b>	<b>2,207.5841</b>	<b>2,207.5841</b>	<b>0.7140</b>		<b>2,225.4336</b>

Village South Specific Plan (Proposed) - Los Angeles-South Coast County, Summer

**3.6 Paving - 2023**

**Mitigated Construction Off-Site**

	ROG	NOx	CO	SO2	Fugitive PM10	Exhaust PM10	PM10 Total	Fugitive PM2.5	Exhaust PM2.5	PM2.5 Total	Bio- CO2	NBio- CO2	Total CO2	CH4	N2O	CO2e
Category	lb/day										lb/day					
Hauling	0.0000	0.0000	0.0000	0.0000	0.0000	0.0000	0.0000	0.0000	0.0000	0.0000		0.0000	0.0000	0.0000		0.0000
Vendor	0.0000	0.0000	0.0000	0.0000	0.0000	0.0000	0.0000	0.0000	0.0000	0.0000		0.0000	0.0000	0.0000		0.0000
Worker	0.0427	0.0255	0.3633	1.0900e-003	0.1141	9.0000e-004	0.1150	0.0303	8.3000e-004	0.0311		109.0150	109.0150	2.8600e-003		109.0866
<b>Total</b>	<b>0.0427</b>	<b>0.0255</b>	<b>0.3633</b>	<b>1.0900e-003</b>	<b>0.1141</b>	<b>9.0000e-004</b>	<b>0.1150</b>	<b>0.0303</b>	<b>8.3000e-004</b>	<b>0.0311</b>		<b>109.0150</b>	<b>109.0150</b>	<b>2.8600e-003</b>		<b>109.0866</b>

**3.6 Paving - 2024**

**Unmitigated Construction On-Site**

	ROG	NOx	CO	SO2	Fugitive PM10	Exhaust PM10	PM10 Total	Fugitive PM2.5	Exhaust PM2.5	PM2.5 Total	Bio- CO2	NBio- CO2	Total CO2	CH4	N2O	CO2e
Category	lb/day										lb/day					
Off-Road	0.9882	9.5246	14.6258	0.0228		0.4685	0.4685		0.4310	0.4310		2,207.5472	2,207.5472	0.7140		2,225.3963
Paving	0.0000					0.0000	0.0000		0.0000	0.0000			0.0000			0.0000
<b>Total</b>	<b>0.9882</b>	<b>9.5246</b>	<b>14.6258</b>	<b>0.0228</b>		<b>0.4685</b>	<b>0.4685</b>		<b>0.4310</b>	<b>0.4310</b>		<b>2,207.5472</b>	<b>2,207.5472</b>	<b>0.7140</b>		<b>2,225.3963</b>

Village South Specific Plan (Proposed) - Los Angeles-South Coast County, Summer

**3.6 Paving - 2024**

**Unmitigated Construction Off-Site**

	ROG	NOx	CO	SO2	Fugitive PM10	Exhaust PM10	PM10 Total	Fugitive PM2.5	Exhaust PM2.5	PM2.5 Total	Bio- CO2	NBio- CO2	Total CO2	CH4	N2O	CO2e
Category	lb/day										lb/day					
Hauling	0.0000	0.0000	0.0000	0.0000	0.0000	0.0000	0.0000	0.0000	0.0000	0.0000		0.0000	0.0000	0.0000		0.0000
Vendor	0.0000	0.0000	0.0000	0.0000	0.0000	0.0000	0.0000	0.0000	0.0000	0.0000		0.0000	0.0000	0.0000		0.0000
Worker	0.0403	0.0233	0.3384	1.0600e-003	0.1141	8.8000e-004	0.1150	0.0303	8.1000e-004	0.0311		105.6336	105.6336	2.6300e-003		105.6992
<b>Total</b>	<b>0.0403</b>	<b>0.0233</b>	<b>0.3384</b>	<b>1.0600e-003</b>	<b>0.1141</b>	<b>8.8000e-004</b>	<b>0.1150</b>	<b>0.0303</b>	<b>8.1000e-004</b>	<b>0.0311</b>		<b>105.6336</b>	<b>105.6336</b>	<b>2.6300e-003</b>		<b>105.6992</b>

**Mitigated Construction On-Site**

	ROG	NOx	CO	SO2	Fugitive PM10	Exhaust PM10	PM10 Total	Fugitive PM2.5	Exhaust PM2.5	PM2.5 Total	Bio- CO2	NBio- CO2	Total CO2	CH4	N2O	CO2e
Category	lb/day										lb/day					
Off-Road	0.9882	9.5246	14.6258	0.0228		0.4685	0.4685		0.4310	0.4310	0.0000	2,207.5472	2,207.5472	0.7140		2,225.3963
Paving	0.0000					0.0000	0.0000		0.0000	0.0000			0.0000			0.0000
<b>Total</b>	<b>0.9882</b>	<b>9.5246</b>	<b>14.6258</b>	<b>0.0228</b>		<b>0.4685</b>	<b>0.4685</b>		<b>0.4310</b>	<b>0.4310</b>	<b>0.0000</b>	<b>2,207.5472</b>	<b>2,207.5472</b>	<b>0.7140</b>		<b>2,225.3963</b>

Village South Specific Plan (Proposed) - Los Angeles-South Coast County, Summer

**3.6 Paving - 2024**

**Mitigated Construction Off-Site**

	ROG	NOx	CO	SO2	Fugitive PM10	Exhaust PM10	PM10 Total	Fugitive PM2.5	Exhaust PM2.5	PM2.5 Total	Bio- CO2	NBio- CO2	Total CO2	CH4	N2O	CO2e
Category	lb/day										lb/day					
Hauling	0.0000	0.0000	0.0000	0.0000	0.0000	0.0000	0.0000	0.0000	0.0000	0.0000		0.0000	0.0000	0.0000		0.0000
Vendor	0.0000	0.0000	0.0000	0.0000	0.0000	0.0000	0.0000	0.0000	0.0000	0.0000		0.0000	0.0000	0.0000		0.0000
Worker	0.0403	0.0233	0.3384	1.0600e-003	0.1141	8.8000e-004	0.1150	0.0303	8.1000e-004	0.0311		105.6336	105.6336	2.6300e-003		105.6992
<b>Total</b>	<b>0.0403</b>	<b>0.0233</b>	<b>0.3384</b>	<b>1.0600e-003</b>	<b>0.1141</b>	<b>8.8000e-004</b>	<b>0.1150</b>	<b>0.0303</b>	<b>8.1000e-004</b>	<b>0.0311</b>		<b>105.6336</b>	<b>105.6336</b>	<b>2.6300e-003</b>		<b>105.6992</b>

**3.7 Architectural Coating - 2024**

**Unmitigated Construction On-Site**

	ROG	NOx	CO	SO2	Fugitive PM10	Exhaust PM10	PM10 Total	Fugitive PM2.5	Exhaust PM2.5	PM2.5 Total	Bio- CO2	NBio- CO2	Total CO2	CH4	N2O	CO2e
Category	lb/day										lb/day					
Archit. Coating	236.4115					0.0000	0.0000		0.0000	0.0000			0.0000			0.0000
Off-Road	0.1808	1.2188	1.8101	2.9700e-003		0.0609	0.0609		0.0609	0.0609		281.4481	281.4481	0.0159		281.8443
<b>Total</b>	<b>236.5923</b>	<b>1.2188</b>	<b>1.8101</b>	<b>2.9700e-003</b>		<b>0.0609</b>	<b>0.0609</b>		<b>0.0609</b>	<b>0.0609</b>		<b>281.4481</b>	<b>281.4481</b>	<b>0.0159</b>		<b>281.8443</b>

Village South Specific Plan (Proposed) - Los Angeles-South Coast County, Summer

**3.7 Architectural Coating - 2024**

**Unmitigated Construction Off-Site**

	ROG	NOx	CO	SO2	Fugitive PM10	Exhaust PM10	PM10 Total	Fugitive PM2.5	Exhaust PM2.5	PM2.5 Total	Bio- CO2	NBio- CO2	Total CO2	CH4	N2O	CO2e
Category	lb/day										lb/day					
Hauling	0.0000	0.0000	0.0000	0.0000	0.0000	0.0000	0.0000	0.0000	0.0000	0.0000		0.0000	0.0000	0.0000		0.0000
Vendor	0.0000	0.0000	0.0000	0.0000	0.0000	0.0000	0.0000	0.0000	0.0000	0.0000		0.0000	0.0000	0.0000		0.0000
Worker	0.4296	0.2481	3.6098	0.0113	1.2171	9.4300e-003	1.2266	0.3229	8.6800e-003	0.3315		1,126.7583	1,126.7583	0.0280		1,127.4583
<b>Total</b>	<b>0.4296</b>	<b>0.2481</b>	<b>3.6098</b>	<b>0.0113</b>	<b>1.2171</b>	<b>9.4300e-003</b>	<b>1.2266</b>	<b>0.3229</b>	<b>8.6800e-003</b>	<b>0.3315</b>		<b>1,126.7583</b>	<b>1,126.7583</b>	<b>0.0280</b>		<b>1,127.4583</b>

**Mitigated Construction On-Site**

	ROG	NOx	CO	SO2	Fugitive PM10	Exhaust PM10	PM10 Total	Fugitive PM2.5	Exhaust PM2.5	PM2.5 Total	Bio- CO2	NBio- CO2	Total CO2	CH4	N2O	CO2e
Category	lb/day										lb/day					
Archit. Coating	236.4115					0.0000	0.0000		0.0000	0.0000			0.0000			0.0000
Off-Road	0.1808	1.2188	1.8101	2.9700e-003		0.0609	0.0609		0.0609	0.0609	0.0000	281.4481	281.4481	0.0159		281.8443
<b>Total</b>	<b>236.5923</b>	<b>1.2188</b>	<b>1.8101</b>	<b>2.9700e-003</b>		<b>0.0609</b>	<b>0.0609</b>		<b>0.0609</b>	<b>0.0609</b>	<b>0.0000</b>	<b>281.4481</b>	<b>281.4481</b>	<b>0.0159</b>		<b>281.8443</b>

Village South Specific Plan (Proposed) - Los Angeles-South Coast County, Summer

**3.7 Architectural Coating - 2024**

**Mitigated Construction Off-Site**

	ROG	NOx	CO	SO2	Fugitive PM10	Exhaust PM10	PM10 Total	Fugitive PM2.5	Exhaust PM2.5	PM2.5 Total	Bio- CO2	NBio- CO2	Total CO2	CH4	N2O	CO2e
Category	lb/day										lb/day					
Hauling	0.0000	0.0000	0.0000	0.0000	0.0000	0.0000	0.0000	0.0000	0.0000	0.0000		0.0000	0.0000	0.0000		0.0000
Vendor	0.0000	0.0000	0.0000	0.0000	0.0000	0.0000	0.0000	0.0000	0.0000	0.0000		0.0000	0.0000	0.0000		0.0000
Worker	0.4296	0.2481	3.6098	0.0113	1.2171	9.4300e-003	1.2266	0.3229	8.6800e-003	0.3315		1,126.7583	1,126.7583	0.0280		1,127.4583
<b>Total</b>	<b>0.4296</b>	<b>0.2481</b>	<b>3.6098</b>	<b>0.0113</b>	<b>1.2171</b>	<b>9.4300e-003</b>	<b>1.2266</b>	<b>0.3229</b>	<b>8.6800e-003</b>	<b>0.3315</b>		<b>1,126.7583</b>	<b>1,126.7583</b>	<b>0.0280</b>		<b>1,127.4583</b>

**4.0 Operational Detail - Mobile**

---

**4.1 Mitigation Measures Mobile**

Village South Specific Plan (Proposed) - Los Angeles-South Coast County, Summer

	ROG	NOx	CO	SO2	Fugitive PM10	Exhaust PM10	PM10 Total	Fugitive PM2.5	Exhaust PM2.5	PM2.5 Total	Bio- CO2	NBio- CO2	Total CO2	CH4	N2O	CO2e
Category	lb/day										lb/day					
Mitigated	9.8489	45.4304	114.8495	0.4917	45.9592	0.3360	46.2951	12.2950	0.3119	12.6070		50,306.60 34	50,306.60 34	2.1807		50,361.12 08
Unmitigated	9.8489	45.4304	114.8495	0.4917	45.9592	0.3360	46.2951	12.2950	0.3119	12.6070		50,306.60 34	50,306.60 34	2.1807		50,361.12 08

4.2 Trip Summary Information

Land Use	Average Daily Trip Rate			Unmitigated	Mitigated
	Weekday	Saturday	Sunday	Annual VMT	Annual VMT
Apartments Low Rise	145.75	154.25	154.00	506,227	506,227
Apartments Mid Rise	4,026.75	3,773.25	4075.50	13,660,065	13,660,065
General Office Building	288.45	62.55	31.05	706,812	706,812
High Turnover (Sit Down Restaurant)	2,368.80	2,873.52	2817.72	3,413,937	3,413,937
Hotel	192.00	187.50	160.00	445,703	445,703
Quality Restaurant	501.12	511.92	461.20	707,488	707,488
Regional Shopping Center	528.08	601.44	357.84	1,112,221	1,112,221
<b>Total</b>	<b>8,050.95</b>	<b>8,164.43</b>	<b>8,057.31</b>	<b>20,552,452</b>	<b>20,552,452</b>

4.3 Trip Type Information

Village South Specific Plan (Proposed) - Los Angeles-South Coast County, Summer

Land Use	Miles			Trip %			Trip Purpose %		
	H-W or C-W	H-S or C-C	H-O or C-NW	H-W or C-W	H-S or C-C	H-O or C-NW	Primary	Diverted	Pass-by
Apartments Low Rise	14.70	5.90	8.70	40.20	19.20	40.60	86	11	3
Apartments Mid Rise	14.70	5.90	8.70	40.20	19.20	40.60	86	11	3
General Office Building	16.60	8.40	6.90	33.00	48.00	19.00	77	19	4
High Turnover (Sit Down Restaurant)	16.60	8.40	6.90	8.50	72.50	19.00	37	20	43
Hotel	16.60	8.40	6.90	19.40	61.60	19.00	58	38	4
Quality Restaurant	16.60	8.40	6.90	12.00	69.00	19.00	38	18	44
Regional Shopping Center	16.60	8.40	6.90	16.30	64.70	19.00	54	35	11

4.4 Fleet Mix

Land Use	LDA	LDT1	LDT2	MDV	LHD1	LHD2	MHD	HHD	OBUS	UBUS	MCY	SBUS	MH
Apartments Low Rise	0.543088	0.044216	0.209971	0.116369	0.014033	0.006332	0.021166	0.033577	0.002613	0.001817	0.005285	0.000712	0.000821
Apartments Mid Rise	0.543088	0.044216	0.209971	0.116369	0.014033	0.006332	0.021166	0.033577	0.002613	0.001817	0.005285	0.000712	0.000821
General Office Building	0.543088	0.044216	0.209971	0.116369	0.014033	0.006332	0.021166	0.033577	0.002613	0.001817	0.005285	0.000712	0.000821
High Turnover (Sit Down Restaurant)	0.543088	0.044216	0.209971	0.116369	0.014033	0.006332	0.021166	0.033577	0.002613	0.001817	0.005285	0.000712	0.000821
Hotel	0.543088	0.044216	0.209971	0.116369	0.014033	0.006332	0.021166	0.033577	0.002613	0.001817	0.005285	0.000712	0.000821
Quality Restaurant	0.543088	0.044216	0.209971	0.116369	0.014033	0.006332	0.021166	0.033577	0.002613	0.001817	0.005285	0.000712	0.000821
Regional Shopping Center	0.543088	0.044216	0.209971	0.116369	0.014033	0.006332	0.021166	0.033577	0.002613	0.001817	0.005285	0.000712	0.000821

5.0 Energy Detail

Historical Energy Use: N

5.1 Mitigation Measures Energy

Village South Specific Plan (Proposed) - Los Angeles-South Coast County, Summer

	ROG	NOx	CO	SO2	Fugitive PM10	Exhaust PM10	PM10 Total	Fugitive PM2.5	Exhaust PM2.5	PM2.5 Total	Bio- CO2	NBio- CO2	Total CO2	CH4	N2O	CO2e
Category	lb/day										lb/day					
NaturalGas Mitigated	0.7660	6.7462	4.2573	0.0418		0.5292	0.5292		0.5292	0.5292		8,355.983 2	8,355.983 2	0.1602	0.1532	8,405.638 7
NaturalGas Unmitigated	0.7660	6.7462	4.2573	0.0418		0.5292	0.5292		0.5292	0.5292		8,355.983 2	8,355.983 2	0.1602	0.1532	8,405.638 7

Village South Specific Plan (Proposed) - Los Angeles-South Coast County, Summer

**5.2 Energy by Land Use - NaturalGas**

**Unmitigated**

	NaturalGas Use	ROG	NOx	CO	SO2	Fugitive PM10	Exhaust PM10	PM10 Total	Fugitive PM2.5	Exhaust PM2.5	PM2.5 Total	Bio- CO2	NBio- CO2	Total CO2	CH4	N2O	CO2e
Land Use	kBTU/yr	lb/day										lb/day					
Apartments Low Rise	1119.16	0.0121	0.1031	0.0439	6.6000e-004		8.3400e-003	8.3400e-003		8.3400e-003	8.3400e-003		131.6662	131.6662	2.5200e-003	2.4100e-003	132.4486
Apartments Mid Rise	35784.3	0.3859	3.2978	1.4033	0.0211		0.2666	0.2666		0.2666	0.2666		4,209.9164	4,209.9164	0.0807	0.0772	4,234.9339
General Office Building	1283.42	0.0138	0.1258	0.1057	7.5000e-004		9.5600e-003	9.5600e-003		9.5600e-003	9.5600e-003		150.9911	150.9911	2.8900e-003	2.7700e-003	151.8884
High Turnover (Sit Down Restaurant)	22759.9	0.2455	2.2314	1.8743	0.0134		0.1696	0.1696		0.1696	0.1696		2,677.6342	2,677.6342	0.0513	0.0491	2,693.5460
Hotel	4769.72	0.0514	0.4676	0.3928	2.8100e-003		0.0355	0.0355		0.0355	0.0355		561.1436	561.1436	0.0108	0.0103	564.4782
Quality Restaurant	5057.75	0.0545	0.4959	0.4165	2.9800e-003		0.0377	0.0377		0.0377	0.0377		595.0298	595.0298	0.0114	0.0109	598.5658
Regional Shopping Center	251.616	2.7100e-003	0.0247	0.0207	1.5000e-004		1.8700e-003	1.8700e-003		1.8700e-003	1.8700e-003		29.6019	29.6019	5.7000e-004	5.4000e-004	29.7778
<b>Total</b>		<b>0.7660</b>	<b>6.7463</b>	<b>4.2573</b>	<b>0.0418</b>		<b>0.5292</b>	<b>0.5292</b>		<b>0.5292</b>	<b>0.5292</b>		<b>8,355.9832</b>	<b>8,355.9832</b>	<b>0.1602</b>	<b>0.1532</b>	<b>8,405.6387</b>

Village South Specific Plan (Proposed) - Los Angeles-South Coast County, Summer

**5.2 Energy by Land Use - NaturalGas**

**Mitigated**

	NaturalGas Use	ROG	NOx	CO	SO2	Fugitive PM10	Exhaust PM10	PM10 Total	Fugitive PM2.5	Exhaust PM2.5	PM2.5 Total	Bio- CO2	NBio- CO2	Total CO2	CH4	N2O	CO2e
Land Use	kBTU/yr	lb/day										lb/day					
Apartments Low Rise	1.11916	0.0121	0.1031	0.0439	6.6000e-004		8.3400e-003	8.3400e-003		8.3400e-003	8.3400e-003		131.6662	131.6662	2.5200e-003	2.4100e-003	132.4486
Apartments Mid Rise	35.7843	0.3859	3.2978	1.4033	0.0211		0.2666	0.2666		0.2666	0.2666		4,209.9164	4,209.9164	0.0807	0.0772	4,234.9339
General Office Building	1.28342	0.0138	0.1258	0.1057	7.5000e-004		9.5600e-003	9.5600e-003		9.5600e-003	9.5600e-003		150.9911	150.9911	2.8900e-003	2.7700e-003	151.8884
High Turnover (Sit Down Restaurant)	22.7599	0.2455	2.2314	1.8743	0.0134		0.1696	0.1696		0.1696	0.1696		2,677.6342	2,677.6342	0.0513	0.0491	2,693.5460
Hotel	4.76972	0.0514	0.4676	0.3928	2.8100e-003		0.0355	0.0355		0.0355	0.0355		561.1436	561.1436	0.0108	0.0103	564.4782
Quality Restaurant	5.05775	0.0545	0.4959	0.4165	2.9800e-003		0.0377	0.0377		0.0377	0.0377		595.0298	595.0298	0.0114	0.0109	598.5658
Regional Shopping Center	0.251616	2.7100e-003	0.0247	0.0207	1.5000e-004		1.8700e-003	1.8700e-003		1.8700e-003	1.8700e-003		29.6019	29.6019	5.7000e-004	5.4000e-004	29.7778
<b>Total</b>		<b>0.7660</b>	<b>6.7463</b>	<b>4.2573</b>	<b>0.0418</b>		<b>0.5292</b>	<b>0.5292</b>		<b>0.5292</b>	<b>0.5292</b>		<b>8,355.9832</b>	<b>8,355.9832</b>	<b>0.1602</b>	<b>0.1532</b>	<b>8,405.6387</b>

**6.0 Area Detail**

**6.1 Mitigation Measures Area**

Village South Specific Plan (Proposed) - Los Angeles-South Coast County, Summer

	ROG	NOx	CO	SO2	Fugitive PM10	Exhaust PM10	PM10 Total	Fugitive PM2.5	Exhaust PM2.5	PM2.5 Total	Bio- CO2	NBio- CO2	Total CO2	CH4	N2O	CO2e
Category	lb/day										lb/day					
Mitigated	30.5020	15.0496	88.4430	0.0944		1.5974	1.5974		1.5974	1.5974	0.0000	18,148.5950	18,148.5950	0.4874	0.3300	18,259.1192
Unmitigated	30.5020	15.0496	88.4430	0.0944		1.5974	1.5974		1.5974	1.5974	0.0000	18,148.5950	18,148.5950	0.4874	0.3300	18,259.1192

6.2 Area by SubCategory

Unmitigated

	ROG	NOx	CO	SO2	Fugitive PM10	Exhaust PM10	PM10 Total	Fugitive PM2.5	Exhaust PM2.5	PM2.5 Total	Bio- CO2	NBio- CO2	Total CO2	CH4	N2O	CO2e
SubCategory	lb/day										lb/day					
Architectural Coating	2.2670					0.0000	0.0000		0.0000	0.0000			0.0000			0.0000
Consumer Products	24.1085					0.0000	0.0000		0.0000	0.0000			0.0000			0.0000
Hearth	1.6500	14.1000	6.0000	0.0900		1.1400	1.1400		1.1400	1.1400	0.0000	18,000.0000	18,000.0000	0.3450	0.3300	18,106.9650
Landscaping	2.4766	0.9496	82.4430	4.3600e-003		0.4574	0.4574		0.4574	0.4574		148.5950	148.5950	0.1424		152.1542
<b>Total</b>	<b>30.5020</b>	<b>15.0496</b>	<b>88.4430</b>	<b>0.0944</b>		<b>1.5974</b>	<b>1.5974</b>		<b>1.5974</b>	<b>1.5974</b>	<b>0.0000</b>	<b>18,148.5950</b>	<b>18,148.5950</b>	<b>0.4874</b>	<b>0.3300</b>	<b>18,259.1192</b>

Village South Specific Plan (Proposed) - Los Angeles-South Coast County, Summer

**6.2 Area by SubCategory**

Mitigated

	ROG	NOx	CO	SO2	Fugitive PM10	Exhaust PM10	PM10 Total	Fugitive PM2.5	Exhaust PM2.5	PM2.5 Total	Bio- CO2	NBio- CO2	Total CO2	CH4	N2O	CO2e
SubCategory	lb/day										lb/day					
Architectural Coating	2.2670					0.0000	0.0000		0.0000	0.0000			0.0000			0.0000
Consumer Products	24.1085					0.0000	0.0000		0.0000	0.0000			0.0000			0.0000
Hearth	1.6500	14.1000	6.0000	0.0900		1.1400	1.1400		1.1400	1.1400	0.0000	18,000.0000	18,000.0000	0.3450	0.3300	18,106.9650
Landscaping	2.4766	0.9496	82.4430	4.3600e-003		0.4574	0.4574		0.4574	0.4574		148.5950	148.5950	0.1424		152.1542
<b>Total</b>	<b>30.5020</b>	<b>15.0496</b>	<b>88.4430</b>	<b>0.0944</b>		<b>1.5974</b>	<b>1.5974</b>		<b>1.5974</b>	<b>1.5974</b>	<b>0.0000</b>	<b>18,148.5950</b>	<b>18,148.5950</b>	<b>0.4874</b>	<b>0.3300</b>	<b>18,259.1192</b>

**7.0 Water Detail**

---

**7.1 Mitigation Measures Water**

**8.0 Waste Detail**

---

**8.1 Mitigation Measures Waste**

**9.0 Operational Offroad**

---

Equipment Type	Number	Hours/Day	Days/Year	Horse Power	Load Factor	Fuel Type
----------------	--------	-----------	-----------	-------------	-------------	-----------

**10.0 Stationary Equipment**

---

Village South Specific Plan (Proposed) - Los Angeles-South Coast County, Summer

**Fire Pumps and Emergency Generators**

Equipment Type	Number	Hours/Day	Hours/Year	Horse Power	Load Factor	Fuel Type
----------------	--------	-----------	------------	-------------	-------------	-----------

**Boilers**

Equipment Type	Number	Heat Input/Day	Heat Input/Year	Boiler Rating	Fuel Type
----------------	--------	----------------	-----------------	---------------	-----------

**User Defined Equipment**

Equipment Type	Number
----------------	--------

**11.0 Vegetation**

---

Village South Specific Plan (Proposed) - Los Angeles-South Coast County, Winter

**Village South Specific Plan (Proposed)**  
**Los Angeles-South Coast County, Winter**

**1.0 Project Characteristics**

**1.1 Land Usage**

Land Uses	Size	Metric	Lot Acreage	Floor Surface Area	Population
General Office Building	45.00	1000sqft	1.03	45,000.00	0
High Turnover (Sit Down Restaurant)	36.00	1000sqft	0.83	36,000.00	0
Hotel	50.00	Room	1.67	72,600.00	0
Quality Restaurant	8.00	1000sqft	0.18	8,000.00	0
Apartments Low Rise	25.00	Dwelling Unit	1.56	25,000.00	72
Apartments Mid Rise	975.00	Dwelling Unit	25.66	975,000.00	2789
Regional Shopping Center	56.00	1000sqft	1.29	56,000.00	0

**1.2 Other Project Characteristics**

<b>Urbanization</b>	Urban	<b>Wind Speed (m/s)</b>	2.2	<b>Precipitation Freq (Days)</b>	33
<b>Climate Zone</b>	9			<b>Operational Year</b>	2028
<b>Utility Company</b>	Southern California Edison				
<b>CO2 Intensity (lb/MW hr)</b>	702.44	<b>CH4 Intensity (lb/MW hr)</b>	0.029	<b>N2O Intensity (lb/MW hr)</b>	0.006

**1.3 User Entered Comments & Non-Default Data**

Village South Specific Plan (Proposed) - Los Angeles-South Coast County, Winter

Project Characteristics - Consistent with the DEIR's model.

Land Use - See SWAPE comment regarding residential and retail land uses.

Construction Phase - See SWAPE comment regarding individual construction phase lengths.

Demolition - Consistent with the DEIR's model. See SWAPE comment regarding demolition.

Vehicle Trips - Saturday trips consistent with the DEIR's model. See SWAPE comment regarding weekday and Sunday trips.

Woodstoves - Woodstoves and wood-burning fireplaces consistent with the DEIR's model. See SWAPE comment regarding gas fireplaces.

Energy Use -

Construction Off-road Equipment Mitigation - See SWAPE comment on construction-related mitigation.

Area Mitigation - See SWAPE comment regarding operational mitigation measures.

Water Mitigation - See SWAPE comment regarding operational mitigation measures.

Trips and VMT - Local hire provision

Table Name	Column Name	Default Value	New Value
tblFireplaces	FireplaceWoodMass	1,019.20	0.00
tblFireplaces	FireplaceWoodMass	1,019.20	0.00
tblFireplaces	NumberWood	1.25	0.00
tblFireplaces	NumberWood	48.75	0.00
tblTripsAndVMT	WorkerTripLength	14.70	10.00
tblTripsAndVMT	WorkerTripLength	14.70	10.00
tblTripsAndVMT	WorkerTripLength	14.70	10.00
tblTripsAndVMT	WorkerTripLength	14.70	10.00
tblTripsAndVMT	WorkerTripLength	14.70	10.00
tblTripsAndVMT	WorkerTripLength	14.70	10.00
tblVehicleTrips	ST_TR	7.16	6.17
tblVehicleTrips	ST_TR	6.39	3.87
tblVehicleTrips	ST_TR	2.46	1.39
tblVehicleTrips	ST_TR	158.37	79.82

## Village South Specific Plan (Proposed) - Los Angeles-South Coast County, Winter

tblVehicleTrips	ST_TR	8.19	3.75
tblVehicleTrips	ST_TR	94.36	63.99
tblVehicleTrips	ST_TR	49.97	10.74
tblVehicleTrips	SU_TR	6.07	6.16
tblVehicleTrips	SU_TR	5.86	4.18
tblVehicleTrips	SU_TR	1.05	0.69
tblVehicleTrips	SU_TR	131.84	78.27
tblVehicleTrips	SU_TR	5.95	3.20
tblVehicleTrips	SU_TR	72.16	57.65
tblVehicleTrips	SU_TR	25.24	6.39
tblVehicleTrips	WD_TR	6.59	5.83
tblVehicleTrips	WD_TR	6.65	4.13
tblVehicleTrips	WD_TR	11.03	6.41
tblVehicleTrips	WD_TR	127.15	65.80
tblVehicleTrips	WD_TR	8.17	3.84
tblVehicleTrips	WD_TR	89.95	62.64
tblVehicleTrips	WD_TR	42.70	9.43
tblWoodstoves	NumberCatalytic	1.25	0.00
tblWoodstoves	NumberCatalytic	48.75	0.00
tblWoodstoves	NumberNoncatalytic	1.25	0.00
tblWoodstoves	NumberNoncatalytic	48.75	0.00
tblWoodstoves	WoodstoveDayYear	25.00	0.00
tblWoodstoves	WoodstoveDayYear	25.00	0.00
tblWoodstoves	WoodstoveWoodMass	999.60	0.00
tblWoodstoves	WoodstoveWoodMass	999.60	0.00

## 2.0 Emissions Summary

---

Village South Specific Plan (Proposed) - Los Angeles-South Coast County, Winter

**2.1 Overall Construction (Maximum Daily Emission)**

**Unmitigated Construction**

	ROG	NOx	CO	SO2	Fugitive PM10	Exhaust PM10	PM10 Total	Fugitive PM2.5	Exhaust PM2.5	PM2.5 Total	Bio- CO2	NBio- CO2	Total CO2	CH4	N2O	CO2e
Year	lb/day										lb/day					
2021	4.2621	46.4460	31.4068	0.0635	18.2032	2.0456	20.2488	9.9670	1.8820	11.8490	0.0000	6,154.3377	6,154.3377	1.9472	0.0000	6,203.0186
2022	4.7966	38.8851	39.6338	0.1195	8.8255	1.6361	10.4616	3.6369	1.5052	5.1421	0.0000	12,035.3440	12,035.3440	1.9482	0.0000	12,060.6013
2023	4.3939	25.8648	37.5031	0.1162	7.0088	0.7598	7.7685	1.8799	0.7142	2.5940	0.0000	11,710.4080	11,710.4080	0.9617	0.0000	11,734.4497
2024	237.0656	9.5503	14.9372	0.0238	1.2171	0.4694	1.2875	0.3229	0.4319	0.4621	0.0000	2,307.0517	2,307.0517	0.7164	0.0000	2,324.9627
<b>Maximum</b>	<b>237.0656</b>	<b>46.4460</b>	<b>39.6338</b>	<b>0.1195</b>	<b>18.2032</b>	<b>2.0456</b>	<b>20.2488</b>	<b>9.9670</b>	<b>1.8820</b>	<b>11.8490</b>	<b>0.0000</b>	<b>12,035.3440</b>	<b>12,035.3440</b>	<b>1.9482</b>	<b>0.0000</b>	<b>12,060.6013</b>



Village South Specific Plan (Proposed) - Los Angeles-South Coast County, Winter

**2.2 Overall Operational**

**Unmitigated Operational**

	ROG	NOx	CO	SO2	Fugitive PM10	Exhaust PM10	PM10 Total	Fugitive PM2.5	Exhaust PM2.5	PM2.5 Total	Bio- CO2	NBio- CO2	Total CO2	CH4	N2O	CO2e
Category	lb/day										lb/day					
Area	30.5020	15.0496	88.4430	0.0944		1.5974	1.5974		1.5974	1.5974	0.0000	18,148.59 50	18,148.59 50	0.4874	0.3300	18,259.11 92
Energy	0.7660	6.7462	4.2573	0.0418		0.5292	0.5292		0.5292	0.5292		8,355.983 2	8,355.983 2	0.1602	0.1532	8,405.638 7
Mobile	9.5233	45.9914	110.0422	0.4681	45.9592	0.3373	46.2965	12.2950	0.3132	12.6083		47,917.80 05	47,917.80 05	2.1953		47,972.68 39
<b>Total</b>	<b>40.7912</b>	<b>67.7872</b>	<b>202.7424</b>	<b>0.6043</b>	<b>45.9592</b>	<b>2.4640</b>	<b>48.4231</b>	<b>12.2950</b>	<b>2.4399</b>	<b>14.7349</b>	<b>0.0000</b>	<b>74,422.37 87</b>	<b>74,422.37 87</b>	<b>2.8429</b>	<b>0.4832</b>	<b>74,637.44 17</b>

**Mitigated Operational**

	ROG	NOx	CO	SO2	Fugitive PM10	Exhaust PM10	PM10 Total	Fugitive PM2.5	Exhaust PM2.5	PM2.5 Total	Bio- CO2	NBio- CO2	Total CO2	CH4	N2O	CO2e
Category	lb/day										lb/day					
Area	30.5020	15.0496	88.4430	0.0944		1.5974	1.5974		1.5974	1.5974	0.0000	18,148.59 50	18,148.59 50	0.4874	0.3300	18,259.11 92
Energy	0.7660	6.7462	4.2573	0.0418		0.5292	0.5292		0.5292	0.5292		8,355.983 2	8,355.983 2	0.1602	0.1532	8,405.638 7
Mobile	9.5233	45.9914	110.0422	0.4681	45.9592	0.3373	46.2965	12.2950	0.3132	12.6083		47,917.80 05	47,917.80 05	2.1953		47,972.68 39
<b>Total</b>	<b>40.7912</b>	<b>67.7872</b>	<b>202.7424</b>	<b>0.6043</b>	<b>45.9592</b>	<b>2.4640</b>	<b>48.4231</b>	<b>12.2950</b>	<b>2.4399</b>	<b>14.7349</b>	<b>0.0000</b>	<b>74,422.37 87</b>	<b>74,422.37 87</b>	<b>2.8429</b>	<b>0.4832</b>	<b>74,637.44 17</b>

Village South Specific Plan (Proposed) - Los Angeles-South Coast County, Winter

	ROG	NOx	CO	SO2	Fugitive PM10	Exhaust PM10	PM10 Total	Fugitive PM2.5	Exhaust PM2.5	PM2.5 Total	Bio- CO2	NBio-CO2	Total CO2	CH4	N2O	CO2e
Percent Reduction	0.00	0.00	0.00	0.00	0.00	0.00	0.00	0.00	0.00	0.00	0.00	0.00	0.00	0.00	0.00	0.00

### 3.0 Construction Detail

#### Construction Phase

Phase Number	Phase Name	Phase Type	Start Date	End Date	Num Days Week	Num Days	Phase Description
1	Demolition	Demolition	9/1/2021	10/12/2021	5	30	
2	Site Preparation	Site Preparation	10/13/2021	11/9/2021	5	20	
3	Grading	Grading	11/10/2021	1/11/2022	5	45	
4	Building Construction	Building Construction	1/12/2022	12/12/2023	5	500	
5	Paving	Paving	12/13/2023	1/30/2024	5	35	
6	Architectural Coating	Architectural Coating	1/31/2024	3/19/2024	5	35	

Acres of Grading (Site Preparation Phase): 0

Acres of Grading (Grading Phase): 112.5

Acres of Paving: 0

Residential Indoor: 2,025,000; Residential Outdoor: 675,000; Non-Residential Indoor: 326,400; Non-Residential Outdoor: 108,800; Striped Parking Area: 0 (Architectural Coating – sqft)

#### OffRoad Equipment

## Village South Specific Plan (Proposed) - Los Angeles-South Coast County, Winter

Phase Name	Offroad Equipment Type	Amount	Usage Hours	Horse Power	Load Factor
Demolition	Concrete/Industrial Saws	1	8.00	81	0.73
Demolition	Excavators	3	8.00	158	0.38
Demolition	Rubber Tired Dozers	2	8.00	247	0.40
Site Preparation	Rubber Tired Dozers	3	8.00	247	0.40
Site Preparation	Tractors/Loaders/Backhoes	4	8.00	97	0.37
Grading	Excavators	2	8.00	158	0.38
Grading	Graders	1	8.00	187	0.41
Grading	Rubber Tired Dozers	1	8.00	247	0.40
Grading	Scrapers	2	8.00	367	0.48
Grading	Tractors/Loaders/Backhoes	2	8.00	97	0.37
Building Construction	Cranes	1	7.00	231	0.29
Building Construction	Forklifts	3	8.00	89	0.20
Building Construction	Generator Sets	1	8.00	84	0.74
Building Construction	Tractors/Loaders/Backhoes	3	7.00	97	0.37
Building Construction	Welders	1	8.00	46	0.45
Paving	Pavers	2	8.00	130	0.42
Paving	Paving Equipment	2	8.00	132	0.36
Paving	Rollers	2	8.00	80	0.38
Architectural Coating	Air Compressors	1	6.00	78	0.48

Trips and VMT

Village South Specific Plan (Proposed) - Los Angeles-South Coast County, Winter

Phase Name	Offroad Equipment Count	Worker Trip Number	Vendor Trip Number	Hauling Trip Number	Worker Trip Length	Vendor Trip Length	Hauling Trip Length	Worker Vehicle Class	Vendor Vehicle Class	Hauling Vehicle Class
Demolition	6	15.00	0.00	458.00	10.00	6.90	20.00	LD_Mix	HDT_Mix	HHDT
Site Preparation	7	18.00	0.00	0.00	10.00	6.90	20.00	LD_Mix	HDT_Mix	HHDT
Grading	8	20.00	0.00	0.00	10.00	6.90	20.00	LD_Mix	HDT_Mix	HHDT
Building Construction	9	801.00	143.00	0.00	10.00	6.90	20.00	LD_Mix	HDT_Mix	HHDT
Paving	6	15.00	0.00	0.00	10.00	6.90	20.00	LD_Mix	HDT_Mix	HHDT
Architectural Coating	1	160.00	0.00	0.00	10.00	6.90	20.00	LD_Mix	HDT_Mix	HHDT

**3.1 Mitigation Measures Construction**

**3.2 Demolition - 2021**

**Unmitigated Construction On-Site**

	ROG	NOx	CO	SO2	Fugitive PM10	Exhaust PM10	PM10 Total	Fugitive PM2.5	Exhaust PM2.5	PM2.5 Total	Bio- CO2	NBio- CO2	Total CO2	CH4	N2O	CO2e
Category	lb/day										lb/day					
Fugitive Dust					3.3074	0.0000	3.3074	0.5008	0.0000	0.5008			0.0000			0.0000
Off-Road	3.1651	31.4407	21.5650	0.0388		1.5513	1.5513		1.4411	1.4411		3,747.9449	3,747.9449	1.0549		3,774.3174
<b>Total</b>	<b>3.1651</b>	<b>31.4407</b>	<b>21.5650</b>	<b>0.0388</b>	<b>3.3074</b>	<b>1.5513</b>	<b>4.8588</b>	<b>0.5008</b>	<b>1.4411</b>	<b>1.9419</b>		<b>3,747.9449</b>	<b>3,747.9449</b>	<b>1.0549</b>		<b>3,774.3174</b>

Village South Specific Plan (Proposed) - Los Angeles-South Coast County, Winter

**3.2 Demolition - 2021**

**Unmitigated Construction Off-Site**

	ROG	NOx	CO	SO2	Fugitive PM10	Exhaust PM10	PM10 Total	Fugitive PM2.5	Exhaust PM2.5	PM2.5 Total	Bio- CO2	NBio- CO2	Total CO2	CH4	N2O	CO2e
Category	lb/day										lb/day					
Hauling	0.1304	4.1454	1.0182	0.0117	0.2669	0.0128	0.2797	0.0732	0.0122	0.0854		1,269.8555	1,269.8555	0.0908		1,272.1252
Vendor	0.0000	0.0000	0.0000	0.0000	0.0000	0.0000	0.0000	0.0000	0.0000	0.0000		0.0000	0.0000	0.0000		0.0000
Worker	0.0532	0.0346	0.3963	1.1100e-003	0.1141	9.5000e-004	0.1151	0.0303	8.8000e-004	0.0311		110.4707	110.4707	3.3300e-003		110.5539
<b>Total</b>	<b>0.1835</b>	<b>4.1800</b>	<b>1.4144</b>	<b>0.0128</b>	<b>0.3810</b>	<b>0.0137</b>	<b>0.3948</b>	<b>0.1034</b>	<b>0.0131</b>	<b>0.1165</b>		<b>1,380.3262</b>	<b>1,380.3262</b>	<b>0.0941</b>		<b>1,382.6791</b>

**Mitigated Construction On-Site**

	ROG	NOx	CO	SO2	Fugitive PM10	Exhaust PM10	PM10 Total	Fugitive PM2.5	Exhaust PM2.5	PM2.5 Total	Bio- CO2	NBio- CO2	Total CO2	CH4	N2O	CO2e
Category	lb/day										lb/day					
Fugitive Dust					3.3074	0.0000	3.3074	0.5008	0.0000	0.5008			0.0000			0.0000
Off-Road	3.1651	31.4407	21.5650	0.0388		1.5513	1.5513		1.4411	1.4411	0.0000	3,747.9449	3,747.9449	1.0549		3,774.3174
<b>Total</b>	<b>3.1651</b>	<b>31.4407</b>	<b>21.5650</b>	<b>0.0388</b>	<b>3.3074</b>	<b>1.5513</b>	<b>4.8588</b>	<b>0.5008</b>	<b>1.4411</b>	<b>1.9419</b>	<b>0.0000</b>	<b>3,747.9449</b>	<b>3,747.9449</b>	<b>1.0549</b>		<b>3,774.3174</b>

Village South Specific Plan (Proposed) - Los Angeles-South Coast County, Winter

**3.2 Demolition - 2021**

**Mitigated Construction Off-Site**

	ROG	NOx	CO	SO2	Fugitive PM10	Exhaust PM10	PM10 Total	Fugitive PM2.5	Exhaust PM2.5	PM2.5 Total	Bio- CO2	NBio- CO2	Total CO2	CH4	N2O	CO2e
Category	lb/day										lb/day					
Hauling	0.1304	4.1454	1.0182	0.0117	0.2669	0.0128	0.2797	0.0732	0.0122	0.0854		1,269.8555	1,269.8555	0.0908		1,272.1252
Vendor	0.0000	0.0000	0.0000	0.0000	0.0000	0.0000	0.0000	0.0000	0.0000	0.0000		0.0000	0.0000	0.0000		0.0000
Worker	0.0532	0.0346	0.3963	1.1100e-003	0.1141	9.5000e-004	0.1151	0.0303	8.8000e-004	0.0311		110.4707	110.4707	3.3300e-003		110.5539
<b>Total</b>	<b>0.1835</b>	<b>4.1800</b>	<b>1.4144</b>	<b>0.0128</b>	<b>0.3810</b>	<b>0.0137</b>	<b>0.3948</b>	<b>0.1034</b>	<b>0.0131</b>	<b>0.1165</b>		<b>1,380.3262</b>	<b>1,380.3262</b>	<b>0.0941</b>		<b>1,382.6791</b>

**3.3 Site Preparation - 2021**

**Unmitigated Construction On-Site**

	ROG	NOx	CO	SO2	Fugitive PM10	Exhaust PM10	PM10 Total	Fugitive PM2.5	Exhaust PM2.5	PM2.5 Total	Bio- CO2	NBio- CO2	Total CO2	CH4	N2O	CO2e
Category	lb/day										lb/day					
Fugitive Dust					18.0663	0.0000	18.0663	9.9307	0.0000	9.9307			0.0000			0.0000
Off-Road	3.8882	40.4971	21.1543	0.0380		2.0445	2.0445		1.8809	1.8809		3,685.6569	3,685.6569	1.1920		3,715.4573
<b>Total</b>	<b>3.8882</b>	<b>40.4971</b>	<b>21.1543</b>	<b>0.0380</b>	<b>18.0663</b>	<b>2.0445</b>	<b>20.1107</b>	<b>9.9307</b>	<b>1.8809</b>	<b>11.8116</b>		<b>3,685.6569</b>	<b>3,685.6569</b>	<b>1.1920</b>		<b>3,715.4573</b>

Village South Specific Plan (Proposed) - Los Angeles-South Coast County, Winter

**3.3 Site Preparation - 2021**

**Unmitigated Construction Off-Site**

	ROG	NOx	CO	SO2	Fugitive PM10	Exhaust PM10	PM10 Total	Fugitive PM2.5	Exhaust PM2.5	PM2.5 Total	Bio- CO2	NBio- CO2	Total CO2	CH4	N2O	CO2e
Category	lb/day										lb/day					
Hauling	0.0000	0.0000	0.0000	0.0000	0.0000	0.0000	0.0000	0.0000	0.0000	0.0000		0.0000	0.0000	0.0000		0.0000
Vendor	0.0000	0.0000	0.0000	0.0000	0.0000	0.0000	0.0000	0.0000	0.0000	0.0000		0.0000	0.0000	0.0000		0.0000
Worker	0.0638	0.0415	0.4755	1.3300e-003	0.1369	1.1400e-003	0.1381	0.0363	1.0500e-003	0.0374		132.5649	132.5649	3.9900e-003		132.6646
<b>Total</b>	<b>0.0638</b>	<b>0.0415</b>	<b>0.4755</b>	<b>1.3300e-003</b>	<b>0.1369</b>	<b>1.1400e-003</b>	<b>0.1381</b>	<b>0.0363</b>	<b>1.0500e-003</b>	<b>0.0374</b>		<b>132.5649</b>	<b>132.5649</b>	<b>3.9900e-003</b>		<b>132.6646</b>

**Mitigated Construction On-Site**

	ROG	NOx	CO	SO2	Fugitive PM10	Exhaust PM10	PM10 Total	Fugitive PM2.5	Exhaust PM2.5	PM2.5 Total	Bio- CO2	NBio- CO2	Total CO2	CH4	N2O	CO2e
Category	lb/day										lb/day					
Fugitive Dust					18.0663	0.0000	18.0663	9.9307	0.0000	9.9307			0.0000			0.0000
Off-Road	3.8882	40.4971	21.1543	0.0380		2.0445	2.0445		1.8809	1.8809	0.0000	3,685.6569	3,685.6569	1.1920		3,715.4573
<b>Total</b>	<b>3.8882</b>	<b>40.4971</b>	<b>21.1543</b>	<b>0.0380</b>	<b>18.0663</b>	<b>2.0445</b>	<b>20.1107</b>	<b>9.9307</b>	<b>1.8809</b>	<b>11.8116</b>	<b>0.0000</b>	<b>3,685.6569</b>	<b>3,685.6569</b>	<b>1.1920</b>		<b>3,715.4573</b>

Village South Specific Plan (Proposed) - Los Angeles-South Coast County, Winter

**3.3 Site Preparation - 2021**

**Mitigated Construction Off-Site**

	ROG	NOx	CO	SO2	Fugitive PM10	Exhaust PM10	PM10 Total	Fugitive PM2.5	Exhaust PM2.5	PM2.5 Total	Bio- CO2	NBio- CO2	Total CO2	CH4	N2O	CO2e
Category	lb/day										lb/day					
Hauling	0.0000	0.0000	0.0000	0.0000	0.0000	0.0000	0.0000	0.0000	0.0000	0.0000		0.0000	0.0000	0.0000		0.0000
Vendor	0.0000	0.0000	0.0000	0.0000	0.0000	0.0000	0.0000	0.0000	0.0000	0.0000		0.0000	0.0000	0.0000		0.0000
Worker	0.0638	0.0415	0.4755	1.3300e-003	0.1369	1.1400e-003	0.1381	0.0363	1.0500e-003	0.0374		132.5649	132.5649	3.9900e-003		132.6646
<b>Total</b>	<b>0.0638</b>	<b>0.0415</b>	<b>0.4755</b>	<b>1.3300e-003</b>	<b>0.1369</b>	<b>1.1400e-003</b>	<b>0.1381</b>	<b>0.0363</b>	<b>1.0500e-003</b>	<b>0.0374</b>		<b>132.5649</b>	<b>132.5649</b>	<b>3.9900e-003</b>		<b>132.6646</b>

**3.4 Grading - 2021**

**Unmitigated Construction On-Site**

	ROG	NOx	CO	SO2	Fugitive PM10	Exhaust PM10	PM10 Total	Fugitive PM2.5	Exhaust PM2.5	PM2.5 Total	Bio- CO2	NBio- CO2	Total CO2	CH4	N2O	CO2e
Category	lb/day										lb/day					
Fugitive Dust					8.6733	0.0000	8.6733	3.5965	0.0000	3.5965			0.0000			0.0000
Off-Road	4.1912	46.3998	30.8785	0.0620		1.9853	1.9853		1.8265	1.8265		6,007.0434	6,007.0434	1.9428		6,055.6134
<b>Total</b>	<b>4.1912</b>	<b>46.3998</b>	<b>30.8785</b>	<b>0.0620</b>	<b>8.6733</b>	<b>1.9853</b>	<b>10.6587</b>	<b>3.5965</b>	<b>1.8265</b>	<b>5.4230</b>		<b>6,007.0434</b>	<b>6,007.0434</b>	<b>1.9428</b>		<b>6,055.6134</b>

Village South Specific Plan (Proposed) - Los Angeles-South Coast County, Winter

**3.4 Grading - 2021**

**Unmitigated Construction Off-Site**

	ROG	NOx	CO	SO2	Fugitive PM10	Exhaust PM10	PM10 Total	Fugitive PM2.5	Exhaust PM2.5	PM2.5 Total	Bio- CO2	NBio- CO2	Total CO2	CH4	N2O	CO2e
Category	lb/day										lb/day					
Hauling	0.0000	0.0000	0.0000	0.0000	0.0000	0.0000	0.0000	0.0000	0.0000	0.0000		0.0000	0.0000	0.0000		0.0000
Vendor	0.0000	0.0000	0.0000	0.0000	0.0000	0.0000	0.0000	0.0000	0.0000	0.0000		0.0000	0.0000	0.0000		0.0000
Worker	0.0709	0.0462	0.5284	1.4800e-003	0.1521	1.2700e-003	0.1534	0.0404	1.1700e-003	0.0415		147.2943	147.2943	4.4300e-003		147.4051
<b>Total</b>	<b>0.0709</b>	<b>0.0462</b>	<b>0.5284</b>	<b>1.4800e-003</b>	<b>0.1521</b>	<b>1.2700e-003</b>	<b>0.1534</b>	<b>0.0404</b>	<b>1.1700e-003</b>	<b>0.0415</b>		<b>147.2943</b>	<b>147.2943</b>	<b>4.4300e-003</b>		<b>147.4051</b>

**Mitigated Construction On-Site**

	ROG	NOx	CO	SO2	Fugitive PM10	Exhaust PM10	PM10 Total	Fugitive PM2.5	Exhaust PM2.5	PM2.5 Total	Bio- CO2	NBio- CO2	Total CO2	CH4	N2O	CO2e
Category	lb/day										lb/day					
Fugitive Dust					8.6733	0.0000	8.6733	3.5965	0.0000	3.5965			0.0000			0.0000
Off-Road	4.1912	46.3998	30.8785	0.0620		1.9853	1.9853		1.8265	1.8265	0.0000	6,007.0434	6,007.0434	1.9428		6,055.6134
<b>Total</b>	<b>4.1912</b>	<b>46.3998</b>	<b>30.8785</b>	<b>0.0620</b>	<b>8.6733</b>	<b>1.9853</b>	<b>10.6587</b>	<b>3.5965</b>	<b>1.8265</b>	<b>5.4230</b>	<b>0.0000</b>	<b>6,007.0434</b>	<b>6,007.0434</b>	<b>1.9428</b>		<b>6,055.6134</b>

Village South Specific Plan (Proposed) - Los Angeles-South Coast County, Winter

**3.4 Grading - 2021**

**Mitigated Construction Off-Site**

	ROG	NOx	CO	SO2	Fugitive PM10	Exhaust PM10	PM10 Total	Fugitive PM2.5	Exhaust PM2.5	PM2.5 Total	Bio- CO2	NBio- CO2	Total CO2	CH4	N2O	CO2e
Category	lb/day										lb/day					
Hauling	0.0000	0.0000	0.0000	0.0000	0.0000	0.0000	0.0000	0.0000	0.0000	0.0000		0.0000	0.0000	0.0000		0.0000
Vendor	0.0000	0.0000	0.0000	0.0000	0.0000	0.0000	0.0000	0.0000	0.0000	0.0000		0.0000	0.0000	0.0000		0.0000
Worker	0.0709	0.0462	0.5284	1.4800e-003	0.1521	1.2700e-003	0.1534	0.0404	1.1700e-003	0.0415		147.2943	147.2943	4.4300e-003		147.4051
<b>Total</b>	<b>0.0709</b>	<b>0.0462</b>	<b>0.5284</b>	<b>1.4800e-003</b>	<b>0.1521</b>	<b>1.2700e-003</b>	<b>0.1534</b>	<b>0.0404</b>	<b>1.1700e-003</b>	<b>0.0415</b>		<b>147.2943</b>	<b>147.2943</b>	<b>4.4300e-003</b>		<b>147.4051</b>

**3.4 Grading - 2022**

**Unmitigated Construction On-Site**

	ROG	NOx	CO	SO2	Fugitive PM10	Exhaust PM10	PM10 Total	Fugitive PM2.5	Exhaust PM2.5	PM2.5 Total	Bio- CO2	NBio- CO2	Total CO2	CH4	N2O	CO2e
Category	lb/day										lb/day					
Fugitive Dust					8.6733	0.0000	8.6733	3.5965	0.0000	3.5965			0.0000			0.0000
Off-Road	3.6248	38.8435	29.0415	0.0621		1.6349	1.6349		1.5041	1.5041		6,011.4105	6,011.4105	1.9442		6,060.0158
<b>Total</b>	<b>3.6248</b>	<b>38.8435</b>	<b>29.0415</b>	<b>0.0621</b>	<b>8.6733</b>	<b>1.6349</b>	<b>10.3082</b>	<b>3.5965</b>	<b>1.5041</b>	<b>5.1006</b>		<b>6,011.4105</b>	<b>6,011.4105</b>	<b>1.9442</b>		<b>6,060.0158</b>

Village South Specific Plan (Proposed) - Los Angeles-South Coast County, Winter

**3.4 Grading - 2022**

**Unmitigated Construction Off-Site**

	ROG	NOx	CO	SO2	Fugitive PM10	Exhaust PM10	PM10 Total	Fugitive PM2.5	Exhaust PM2.5	PM2.5 Total	Bio- CO2	NBio- CO2	Total CO2	CH4	N2O	CO2e
Category	lb/day										lb/day					
Hauling	0.0000	0.0000	0.0000	0.0000	0.0000	0.0000	0.0000	0.0000	0.0000	0.0000		0.0000	0.0000	0.0000		0.0000
Vendor	0.0000	0.0000	0.0000	0.0000	0.0000	0.0000	0.0000	0.0000	0.0000	0.0000		0.0000	0.0000	0.0000		0.0000
Worker	0.0665	0.0416	0.4861	1.4300e-003	0.1521	1.2300e-003	0.1534	0.0404	1.1300e-003	0.0415		142.1207	142.1207	4.0000e-003		142.2207
<b>Total</b>	<b>0.0665</b>	<b>0.0416</b>	<b>0.4861</b>	<b>1.4300e-003</b>	<b>0.1521</b>	<b>1.2300e-003</b>	<b>0.1534</b>	<b>0.0404</b>	<b>1.1300e-003</b>	<b>0.0415</b>		<b>142.1207</b>	<b>142.1207</b>	<b>4.0000e-003</b>		<b>142.2207</b>

**Mitigated Construction On-Site**

	ROG	NOx	CO	SO2	Fugitive PM10	Exhaust PM10	PM10 Total	Fugitive PM2.5	Exhaust PM2.5	PM2.5 Total	Bio- CO2	NBio- CO2	Total CO2	CH4	N2O	CO2e
Category	lb/day										lb/day					
Fugitive Dust					8.6733	0.0000	8.6733	3.5965	0.0000	3.5965			0.0000			0.0000
Off-Road	3.6248	38.8435	29.0415	0.0621		1.6349	1.6349		1.5041	1.5041	0.0000	6,011.4105	6,011.4105	1.9442		6,060.0158
<b>Total</b>	<b>3.6248</b>	<b>38.8435</b>	<b>29.0415</b>	<b>0.0621</b>	<b>8.6733</b>	<b>1.6349</b>	<b>10.3082</b>	<b>3.5965</b>	<b>1.5041</b>	<b>5.1006</b>	<b>0.0000</b>	<b>6,011.4105</b>	<b>6,011.4105</b>	<b>1.9442</b>		<b>6,060.0158</b>

Village South Specific Plan (Proposed) - Los Angeles-South Coast County, Winter

**3.4 Grading - 2022**

**Mitigated Construction Off-Site**

	ROG	NOx	CO	SO2	Fugitive PM10	Exhaust PM10	PM10 Total	Fugitive PM2.5	Exhaust PM2.5	PM2.5 Total	Bio- CO2	NBio- CO2	Total CO2	CH4	N2O	CO2e
Category	lb/day										lb/day					
Hauling	0.0000	0.0000	0.0000	0.0000	0.0000	0.0000	0.0000	0.0000	0.0000	0.0000		0.0000	0.0000	0.0000		0.0000
Vendor	0.0000	0.0000	0.0000	0.0000	0.0000	0.0000	0.0000	0.0000	0.0000	0.0000		0.0000	0.0000	0.0000		0.0000
Worker	0.0665	0.0416	0.4861	1.4300e-003	0.1521	1.2300e-003	0.1534	0.0404	1.1300e-003	0.0415		142.1207	142.1207	4.0000e-003		142.2207
<b>Total</b>	<b>0.0665</b>	<b>0.0416</b>	<b>0.4861</b>	<b>1.4300e-003</b>	<b>0.1521</b>	<b>1.2300e-003</b>	<b>0.1534</b>	<b>0.0404</b>	<b>1.1300e-003</b>	<b>0.0415</b>		<b>142.1207</b>	<b>142.1207</b>	<b>4.0000e-003</b>		<b>142.2207</b>

**3.5 Building Construction - 2022**

**Unmitigated Construction On-Site**

	ROG	NOx	CO	SO2	Fugitive PM10	Exhaust PM10	PM10 Total	Fugitive PM2.5	Exhaust PM2.5	PM2.5 Total	Bio- CO2	NBio- CO2	Total CO2	CH4	N2O	CO2e
Category	lb/day										lb/day					
Off-Road	1.7062	15.6156	16.3634	0.0269		0.8090	0.8090		0.7612	0.7612		2,554.3336	2,554.3336	0.6120		2,569.6322
<b>Total</b>	<b>1.7062</b>	<b>15.6156</b>	<b>16.3634</b>	<b>0.0269</b>		<b>0.8090</b>	<b>0.8090</b>		<b>0.7612</b>	<b>0.7612</b>		<b>2,554.3336</b>	<b>2,554.3336</b>	<b>0.6120</b>		<b>2,569.6322</b>

Village South Specific Plan (Proposed) - Los Angeles-South Coast County, Winter

**3.5 Building Construction - 2022**

**Unmitigated Construction Off-Site**

	ROG	NOx	CO	SO2	Fugitive PM10	Exhaust PM10	PM10 Total	Fugitive PM2.5	Exhaust PM2.5	PM2.5 Total	Bio- CO2	NBio- CO2	Total CO2	CH4	N2O	CO2e
Category	lb/day										lb/day					
Hauling	0.0000	0.0000	0.0000	0.0000	0.0000	0.0000	0.0000	0.0000	0.0000	0.0000		0.0000	0.0000	0.0000		0.0000
Vendor	0.4284	13.1673	3.8005	0.0354	0.9155	0.0256	0.9412	0.2636	0.0245	0.2881		3,789.0750	3,789.0750	0.2381		3,795.0283
Worker	2.6620	1.6677	19.4699	0.0571	6.0932	0.0493	6.1425	1.6163	0.0454	1.6617		5,691.9354	5,691.9354	0.1602		5,695.9408
<b>Total</b>	<b>3.0904</b>	<b>14.8350</b>	<b>23.2704</b>	<b>0.0926</b>	<b>7.0087</b>	<b>0.0749</b>	<b>7.0836</b>	<b>1.8799</b>	<b>0.0699</b>	<b>1.9498</b>		<b>9,481.0104</b>	<b>9,481.0104</b>	<b>0.3984</b>		<b>9,490.9691</b>

**Mitigated Construction On-Site**

	ROG	NOx	CO	SO2	Fugitive PM10	Exhaust PM10	PM10 Total	Fugitive PM2.5	Exhaust PM2.5	PM2.5 Total	Bio- CO2	NBio- CO2	Total CO2	CH4	N2O	CO2e
Category	lb/day										lb/day					
Off-Road	1.7062	15.6156	16.3634	0.0269		0.8090	0.8090		0.7612	0.7612	0.0000	2,554.3336	2,554.3336	0.6120		2,569.6322
<b>Total</b>	<b>1.7062</b>	<b>15.6156</b>	<b>16.3634</b>	<b>0.0269</b>		<b>0.8090</b>	<b>0.8090</b>		<b>0.7612</b>	<b>0.7612</b>	<b>0.0000</b>	<b>2,554.3336</b>	<b>2,554.3336</b>	<b>0.6120</b>		<b>2,569.6322</b>

Village South Specific Plan (Proposed) - Los Angeles-South Coast County, Winter

**3.5 Building Construction - 2022**

**Mitigated Construction Off-Site**

	ROG	NOx	CO	SO2	Fugitive PM10	Exhaust PM10	PM10 Total	Fugitive PM2.5	Exhaust PM2.5	PM2.5 Total	Bio- CO2	NBio- CO2	Total CO2	CH4	N2O	CO2e
Category	lb/day										lb/day					
Hauling	0.0000	0.0000	0.0000	0.0000	0.0000	0.0000	0.0000	0.0000	0.0000	0.0000		0.0000	0.0000	0.0000		0.0000
Vendor	0.4284	13.1673	3.8005	0.0354	0.9155	0.0256	0.9412	0.2636	0.0245	0.2881		3,789.0750	3,789.0750	0.2381		3,795.0283
Worker	2.6620	1.6677	19.4699	0.0571	6.0932	0.0493	6.1425	1.6163	0.0454	1.6617		5,691.9354	5,691.9354	0.1602		5,695.9408
<b>Total</b>	<b>3.0904</b>	<b>14.8350</b>	<b>23.2704</b>	<b>0.0926</b>	<b>7.0087</b>	<b>0.0749</b>	<b>7.0836</b>	<b>1.8799</b>	<b>0.0699</b>	<b>1.9498</b>		<b>9,481.0104</b>	<b>9,481.0104</b>	<b>0.3984</b>		<b>9,490.9691</b>

**3.5 Building Construction - 2023**

**Unmitigated Construction On-Site**

	ROG	NOx	CO	SO2	Fugitive PM10	Exhaust PM10	PM10 Total	Fugitive PM2.5	Exhaust PM2.5	PM2.5 Total	Bio- CO2	NBio- CO2	Total CO2	CH4	N2O	CO2e
Category	lb/day										lb/day					
Off-Road	1.5728	14.3849	16.2440	0.0269		0.6997	0.6997		0.6584	0.6584		2,555.2099	2,555.2099	0.6079		2,570.4061
<b>Total</b>	<b>1.5728</b>	<b>14.3849</b>	<b>16.2440</b>	<b>0.0269</b>		<b>0.6997</b>	<b>0.6997</b>		<b>0.6584</b>	<b>0.6584</b>		<b>2,555.2099</b>	<b>2,555.2099</b>	<b>0.6079</b>		<b>2,570.4061</b>

Village South Specific Plan (Proposed) - Los Angeles-South Coast County, Winter

**3.5 Building Construction - 2023**

**Unmitigated Construction Off-Site**

	ROG	NOx	CO	SO2	Fugitive PM10	Exhaust PM10	PM10 Total	Fugitive PM2.5	Exhaust PM2.5	PM2.5 Total	Bio- CO2	NBio- CO2	Total CO2	CH4	N2O	CO2e
Category	lb/day										lb/day					
Hauling	0.0000	0.0000	0.0000	0.0000	0.0000	0.0000	0.0000	0.0000	0.0000	0.0000		0.0000	0.0000	0.0000		0.0000
Vendor	0.3183	9.9726	3.3771	0.0343	0.9156	0.0122	0.9277	0.2636	0.0116	0.2752		3,671.4007	3,671.4007	0.2096		3,676.6417
Worker	2.5029	1.5073	17.8820	0.0550	6.0932	0.0479	6.1411	1.6163	0.0441	1.6604		5,483.7974	5,483.7974	0.1442		5,487.4020
<b>Total</b>	<b>2.8211</b>	<b>11.4799</b>	<b>21.2591</b>	<b>0.0893</b>	<b>7.0088</b>	<b>0.0601</b>	<b>7.0688</b>	<b>1.8799</b>	<b>0.0557</b>	<b>1.9356</b>		<b>9,155.1981</b>	<b>9,155.1981</b>	<b>0.3538</b>		<b>9,164.0437</b>

**Mitigated Construction On-Site**

	ROG	NOx	CO	SO2	Fugitive PM10	Exhaust PM10	PM10 Total	Fugitive PM2.5	Exhaust PM2.5	PM2.5 Total	Bio- CO2	NBio- CO2	Total CO2	CH4	N2O	CO2e
Category	lb/day										lb/day					
Off-Road	1.5728	14.3849	16.2440	0.0269		0.6997	0.6997		0.6584	0.6584	0.0000	2,555.2099	2,555.2099	0.6079		2,570.4061
<b>Total</b>	<b>1.5728</b>	<b>14.3849</b>	<b>16.2440</b>	<b>0.0269</b>		<b>0.6997</b>	<b>0.6997</b>		<b>0.6584</b>	<b>0.6584</b>	<b>0.0000</b>	<b>2,555.2099</b>	<b>2,555.2099</b>	<b>0.6079</b>		<b>2,570.4061</b>

Village South Specific Plan (Proposed) - Los Angeles-South Coast County, Winter

**3.5 Building Construction - 2023**

**Mitigated Construction Off-Site**

	ROG	NOx	CO	SO2	Fugitive PM10	Exhaust PM10	PM10 Total	Fugitive PM2.5	Exhaust PM2.5	PM2.5 Total	Bio- CO2	NBio- CO2	Total CO2	CH4	N2O	CO2e
Category	lb/day										lb/day					
Hauling	0.0000	0.0000	0.0000	0.0000	0.0000	0.0000	0.0000	0.0000	0.0000	0.0000		0.0000	0.0000	0.0000		0.0000
Vendor	0.3183	9.9726	3.3771	0.0343	0.9156	0.0122	0.9277	0.2636	0.0116	0.2752		3,671.4007	3,671.4007	0.2096		3,676.6417
Worker	2.5029	1.5073	17.8820	0.0550	6.0932	0.0479	6.1411	1.6163	0.0441	1.6604		5,483.7974	5,483.7974	0.1442		5,487.4020
<b>Total</b>	<b>2.8211</b>	<b>11.4799</b>	<b>21.2591</b>	<b>0.0893</b>	<b>7.0088</b>	<b>0.0601</b>	<b>7.0688</b>	<b>1.8799</b>	<b>0.0557</b>	<b>1.9356</b>		<b>9,155.1981</b>	<b>9,155.1981</b>	<b>0.3538</b>		<b>9,164.0437</b>

**3.6 Paving - 2023**

**Unmitigated Construction On-Site**

	ROG	NOx	CO	SO2	Fugitive PM10	Exhaust PM10	PM10 Total	Fugitive PM2.5	Exhaust PM2.5	PM2.5 Total	Bio- CO2	NBio- CO2	Total CO2	CH4	N2O	CO2e
Category	lb/day										lb/day					
Off-Road	1.0327	10.1917	14.5842	0.0228		0.5102	0.5102		0.4694	0.4694		2,207.5841	2,207.5841	0.7140		2,225.4336
Paving	0.0000					0.0000	0.0000		0.0000	0.0000			0.0000			0.0000
<b>Total</b>	<b>1.0327</b>	<b>10.1917</b>	<b>14.5842</b>	<b>0.0228</b>		<b>0.5102</b>	<b>0.5102</b>		<b>0.4694</b>	<b>0.4694</b>		<b>2,207.5841</b>	<b>2,207.5841</b>	<b>0.7140</b>		<b>2,225.4336</b>

Village South Specific Plan (Proposed) - Los Angeles-South Coast County, Winter

**3.6 Paving - 2023**

**Unmitigated Construction Off-Site**

	ROG	NOx	CO	SO2	Fugitive PM10	Exhaust PM10	PM10 Total	Fugitive PM2.5	Exhaust PM2.5	PM2.5 Total	Bio- CO2	NBio- CO2	Total CO2	CH4	N2O	CO2e
Category	lb/day										lb/day					
Hauling	0.0000	0.0000	0.0000	0.0000	0.0000	0.0000	0.0000	0.0000	0.0000	0.0000		0.0000	0.0000	0.0000		0.0000
Vendor	0.0000	0.0000	0.0000	0.0000	0.0000	0.0000	0.0000	0.0000	0.0000	0.0000		0.0000	0.0000	0.0000		0.0000
Worker	0.0469	0.0282	0.3349	1.0300e-003	0.1141	9.0000e-004	0.1150	0.0303	8.3000e-004	0.0311		102.6928	102.6928	2.7000e-003		102.7603
<b>Total</b>	<b>0.0469</b>	<b>0.0282</b>	<b>0.3349</b>	<b>1.0300e-003</b>	<b>0.1141</b>	<b>9.0000e-004</b>	<b>0.1150</b>	<b>0.0303</b>	<b>8.3000e-004</b>	<b>0.0311</b>		<b>102.6928</b>	<b>102.6928</b>	<b>2.7000e-003</b>		<b>102.7603</b>

**Mitigated Construction On-Site**

	ROG	NOx	CO	SO2	Fugitive PM10	Exhaust PM10	PM10 Total	Fugitive PM2.5	Exhaust PM2.5	PM2.5 Total	Bio- CO2	NBio- CO2	Total CO2	CH4	N2O	CO2e
Category	lb/day										lb/day					
Off-Road	1.0327	10.1917	14.5842	0.0228		0.5102	0.5102		0.4694	0.4694	0.0000	2,207.5841	2,207.5841	0.7140		2,225.4336
Paving	0.0000					0.0000	0.0000		0.0000	0.0000			0.0000			0.0000
<b>Total</b>	<b>1.0327</b>	<b>10.1917</b>	<b>14.5842</b>	<b>0.0228</b>		<b>0.5102</b>	<b>0.5102</b>		<b>0.4694</b>	<b>0.4694</b>	<b>0.0000</b>	<b>2,207.5841</b>	<b>2,207.5841</b>	<b>0.7140</b>		<b>2,225.4336</b>

Village South Specific Plan (Proposed) - Los Angeles-South Coast County, Winter

**3.6 Paving - 2023**

**Mitigated Construction Off-Site**

	ROG	NOx	CO	SO2	Fugitive PM10	Exhaust PM10	PM10 Total	Fugitive PM2.5	Exhaust PM2.5	PM2.5 Total	Bio- CO2	NBio- CO2	Total CO2	CH4	N2O	CO2e
Category	lb/day										lb/day					
Hauling	0.0000	0.0000	0.0000	0.0000	0.0000	0.0000	0.0000	0.0000	0.0000	0.0000		0.0000	0.0000	0.0000		0.0000
Vendor	0.0000	0.0000	0.0000	0.0000	0.0000	0.0000	0.0000	0.0000	0.0000	0.0000		0.0000	0.0000	0.0000		0.0000
Worker	0.0469	0.0282	0.3349	1.0300e-003	0.1141	9.0000e-004	0.1150	0.0303	8.3000e-004	0.0311		102.6928	102.6928	2.7000e-003		102.7603
<b>Total</b>	<b>0.0469</b>	<b>0.0282</b>	<b>0.3349</b>	<b>1.0300e-003</b>	<b>0.1141</b>	<b>9.0000e-004</b>	<b>0.1150</b>	<b>0.0303</b>	<b>8.3000e-004</b>	<b>0.0311</b>		<b>102.6928</b>	<b>102.6928</b>	<b>2.7000e-003</b>		<b>102.7603</b>

**3.6 Paving - 2024**

**Unmitigated Construction On-Site**

	ROG	NOx	CO	SO2	Fugitive PM10	Exhaust PM10	PM10 Total	Fugitive PM2.5	Exhaust PM2.5	PM2.5 Total	Bio- CO2	NBio- CO2	Total CO2	CH4	N2O	CO2e
Category	lb/day										lb/day					
Off-Road	0.9882	9.5246	14.6258	0.0228		0.4685	0.4685		0.4310	0.4310		2,207.5472	2,207.5472	0.7140		2,225.3963
Paving	0.0000					0.0000	0.0000		0.0000	0.0000			0.0000			0.0000
<b>Total</b>	<b>0.9882</b>	<b>9.5246</b>	<b>14.6258</b>	<b>0.0228</b>		<b>0.4685</b>	<b>0.4685</b>		<b>0.4310</b>	<b>0.4310</b>		<b>2,207.5472</b>	<b>2,207.5472</b>	<b>0.7140</b>		<b>2,225.3963</b>

Village South Specific Plan (Proposed) - Los Angeles-South Coast County, Winter

**3.6 Paving - 2024**

**Unmitigated Construction Off-Site**

	ROG	NOx	CO	SO2	Fugitive PM10	Exhaust PM10	PM10 Total	Fugitive PM2.5	Exhaust PM2.5	PM2.5 Total	Bio- CO2	NBio- CO2	Total CO2	CH4	N2O	CO2e
Category	lb/day										lb/day					
Hauling	0.0000	0.0000	0.0000	0.0000	0.0000	0.0000	0.0000	0.0000	0.0000	0.0000		0.0000	0.0000	0.0000		0.0000
Vendor	0.0000	0.0000	0.0000	0.0000	0.0000	0.0000	0.0000	0.0000	0.0000	0.0000		0.0000	0.0000	0.0000		0.0000
Worker	0.0444	0.0257	0.3114	1.0000e-003	0.1141	8.8000e-004	0.1150	0.0303	8.1000e-004	0.0311		99.5045	99.5045	2.4700e-003		99.5663
<b>Total</b>	<b>0.0444</b>	<b>0.0257</b>	<b>0.3114</b>	<b>1.0000e-003</b>	<b>0.1141</b>	<b>8.8000e-004</b>	<b>0.1150</b>	<b>0.0303</b>	<b>8.1000e-004</b>	<b>0.0311</b>		<b>99.5045</b>	<b>99.5045</b>	<b>2.4700e-003</b>		<b>99.5663</b>

**Mitigated Construction On-Site**

	ROG	NOx	CO	SO2	Fugitive PM10	Exhaust PM10	PM10 Total	Fugitive PM2.5	Exhaust PM2.5	PM2.5 Total	Bio- CO2	NBio- CO2	Total CO2	CH4	N2O	CO2e
Category	lb/day										lb/day					
Off-Road	0.9882	9.5246	14.6258	0.0228		0.4685	0.4685		0.4310	0.4310	0.0000	2,207.5472	2,207.5472	0.7140		2,225.3963
Paving	0.0000					0.0000	0.0000		0.0000	0.0000			0.0000			0.0000
<b>Total</b>	<b>0.9882</b>	<b>9.5246</b>	<b>14.6258</b>	<b>0.0228</b>		<b>0.4685</b>	<b>0.4685</b>		<b>0.4310</b>	<b>0.4310</b>	<b>0.0000</b>	<b>2,207.5472</b>	<b>2,207.5472</b>	<b>0.7140</b>		<b>2,225.3963</b>

Village South Specific Plan (Proposed) - Los Angeles-South Coast County, Winter

**3.6 Paving - 2024**

**Mitigated Construction Off-Site**

	ROG	NOx	CO	SO2	Fugitive PM10	Exhaust PM10	PM10 Total	Fugitive PM2.5	Exhaust PM2.5	PM2.5 Total	Bio- CO2	NBio- CO2	Total CO2	CH4	N2O	CO2e
Category	lb/day										lb/day					
Hauling	0.0000	0.0000	0.0000	0.0000	0.0000	0.0000	0.0000	0.0000	0.0000	0.0000		0.0000	0.0000	0.0000		0.0000
Vendor	0.0000	0.0000	0.0000	0.0000	0.0000	0.0000	0.0000	0.0000	0.0000	0.0000		0.0000	0.0000	0.0000		0.0000
Worker	0.0444	0.0257	0.3114	1.0000e-003	0.1141	8.8000e-004	0.1150	0.0303	8.1000e-004	0.0311		99.5045	99.5045	2.4700e-003		99.5663
<b>Total</b>	<b>0.0444</b>	<b>0.0257</b>	<b>0.3114</b>	<b>1.0000e-003</b>	<b>0.1141</b>	<b>8.8000e-004</b>	<b>0.1150</b>	<b>0.0303</b>	<b>8.1000e-004</b>	<b>0.0311</b>		<b>99.5045</b>	<b>99.5045</b>	<b>2.4700e-003</b>		<b>99.5663</b>

**3.7 Architectural Coating - 2024**

**Unmitigated Construction On-Site**

	ROG	NOx	CO	SO2	Fugitive PM10	Exhaust PM10	PM10 Total	Fugitive PM2.5	Exhaust PM2.5	PM2.5 Total	Bio- CO2	NBio- CO2	Total CO2	CH4	N2O	CO2e
Category	lb/day										lb/day					
Archit. Coating	236.4115					0.0000	0.0000		0.0000	0.0000			0.0000			0.0000
Off-Road	0.1808	1.2188	1.8101	2.9700e-003		0.0609	0.0609		0.0609	0.0609		281.4481	281.4481	0.0159		281.8443
<b>Total</b>	<b>236.5923</b>	<b>1.2188</b>	<b>1.8101</b>	<b>2.9700e-003</b>		<b>0.0609</b>	<b>0.0609</b>		<b>0.0609</b>	<b>0.0609</b>		<b>281.4481</b>	<b>281.4481</b>	<b>0.0159</b>		<b>281.8443</b>

Village South Specific Plan (Proposed) - Los Angeles-South Coast County, Winter

**3.7 Architectural Coating - 2024**

**Unmitigated Construction Off-Site**

	ROG	NOx	CO	SO2	Fugitive PM10	Exhaust PM10	PM10 Total	Fugitive PM2.5	Exhaust PM2.5	PM2.5 Total	Bio- CO2	NBio- CO2	Total CO2	CH4	N2O	CO2e
Category	lb/day										lb/day					
Hauling	0.0000	0.0000	0.0000	0.0000	0.0000	0.0000	0.0000	0.0000	0.0000	0.0000		0.0000	0.0000	0.0000		0.0000
Vendor	0.0000	0.0000	0.0000	0.0000	0.0000	0.0000	0.0000	0.0000	0.0000	0.0000		0.0000	0.0000	0.0000		0.0000
Worker	0.4734	0.2743	3.3220	0.0107	1.2171	9.4300e-003	1.2266	0.3229	8.6800e-003	0.3315		1,061.3818	1,061.3818	0.0264		1,062.0410
<b>Total</b>	<b>0.4734</b>	<b>0.2743</b>	<b>3.3220</b>	<b>0.0107</b>	<b>1.2171</b>	<b>9.4300e-003</b>	<b>1.2266</b>	<b>0.3229</b>	<b>8.6800e-003</b>	<b>0.3315</b>		<b>1,061.3818</b>	<b>1,061.3818</b>	<b>0.0264</b>		<b>1,062.0410</b>

**Mitigated Construction On-Site**

	ROG	NOx	CO	SO2	Fugitive PM10	Exhaust PM10	PM10 Total	Fugitive PM2.5	Exhaust PM2.5	PM2.5 Total	Bio- CO2	NBio- CO2	Total CO2	CH4	N2O	CO2e
Category	lb/day										lb/day					
Archit. Coating	236.4115					0.0000	0.0000		0.0000	0.0000			0.0000			0.0000
Off-Road	0.1808	1.2188	1.8101	2.9700e-003		0.0609	0.0609		0.0609	0.0609	0.0000	281.4481	281.4481	0.0159		281.8443
<b>Total</b>	<b>236.5923</b>	<b>1.2188</b>	<b>1.8101</b>	<b>2.9700e-003</b>		<b>0.0609</b>	<b>0.0609</b>		<b>0.0609</b>	<b>0.0609</b>	<b>0.0000</b>	<b>281.4481</b>	<b>281.4481</b>	<b>0.0159</b>		<b>281.8443</b>

Village South Specific Plan (Proposed) - Los Angeles-South Coast County, Winter

**3.7 Architectural Coating - 2024**

**Mitigated Construction Off-Site**

	ROG	NOx	CO	SO2	Fugitive PM10	Exhaust PM10	PM10 Total	Fugitive PM2.5	Exhaust PM2.5	PM2.5 Total	Bio- CO2	NBio- CO2	Total CO2	CH4	N2O	CO2e
Category	lb/day										lb/day					
Hauling	0.0000	0.0000	0.0000	0.0000	0.0000	0.0000	0.0000	0.0000	0.0000	0.0000		0.0000	0.0000	0.0000		0.0000
Vendor	0.0000	0.0000	0.0000	0.0000	0.0000	0.0000	0.0000	0.0000	0.0000	0.0000		0.0000	0.0000	0.0000		0.0000
Worker	0.4734	0.2743	3.3220	0.0107	1.2171	9.4300e-003	1.2266	0.3229	8.6800e-003	0.3315		1,061.3818	1,061.3818	0.0264		1,062.0410
<b>Total</b>	<b>0.4734</b>	<b>0.2743</b>	<b>3.3220</b>	<b>0.0107</b>	<b>1.2171</b>	<b>9.4300e-003</b>	<b>1.2266</b>	<b>0.3229</b>	<b>8.6800e-003</b>	<b>0.3315</b>		<b>1,061.3818</b>	<b>1,061.3818</b>	<b>0.0264</b>		<b>1,062.0410</b>

**4.0 Operational Detail - Mobile**

---

**4.1 Mitigation Measures Mobile**

Village South Specific Plan (Proposed) - Los Angeles-South Coast County, Winter

	ROG	NOx	CO	SO2	Fugitive PM10	Exhaust PM10	PM10 Total	Fugitive PM2.5	Exhaust PM2.5	PM2.5 Total	Bio- CO2	NBio- CO2	Total CO2	CH4	N2O	CO2e
Category	lb/day										lb/day					
Mitigated	9.5233	45.9914	110.0422	0.4681	45.9592	0.3373	46.2965	12.2950	0.3132	12.6083		47,917.8005	47,917.8005	2.1953		47,972.6839
Unmitigated	9.5233	45.9914	110.0422	0.4681	45.9592	0.3373	46.2965	12.2950	0.3132	12.6083		47,917.8005	47,917.8005	2.1953		47,972.6839

4.2 Trip Summary Information

Land Use	Average Daily Trip Rate			Unmitigated	Mitigated
	Weekday	Saturday	Sunday	Annual VMT	Annual VMT
Apartments Low Rise	145.75	154.25	154.00	506,227	506,227
Apartments Mid Rise	4,026.75	3,773.25	4075.50	13,660,065	13,660,065
General Office Building	288.45	62.55	31.05	706,812	706,812
High Turnover (Sit Down Restaurant)	2,368.80	2,873.52	2817.72	3,413,937	3,413,937
Hotel	192.00	187.50	160.00	445,703	445,703
Quality Restaurant	501.12	511.92	461.20	707,488	707,488
Regional Shopping Center	528.08	601.44	357.84	1,112,221	1,112,221
<b>Total</b>	<b>8,050.95</b>	<b>8,164.43</b>	<b>8,057.31</b>	<b>20,552,452</b>	<b>20,552,452</b>

4.3 Trip Type Information

Village South Specific Plan (Proposed) - Los Angeles-South Coast County, Winter

Land Use	Miles			Trip %			Trip Purpose %		
	H-W or C-W	H-S or C-C	H-O or C-NW	H-W or C-W	H-S or C-C	H-O or C-NW	Primary	Diverted	Pass-by
Apartments Low Rise	14.70	5.90	8.70	40.20	19.20	40.60	86	11	3
Apartments Mid Rise	14.70	5.90	8.70	40.20	19.20	40.60	86	11	3
General Office Building	16.60	8.40	6.90	33.00	48.00	19.00	77	19	4
High Turnover (Sit Down Restaurant)	16.60	8.40	6.90	8.50	72.50	19.00	37	20	43
Hotel	16.60	8.40	6.90	19.40	61.60	19.00	58	38	4
Quality Restaurant	16.60	8.40	6.90	12.00	69.00	19.00	38	18	44
Regional Shopping Center	16.60	8.40	6.90	16.30	64.70	19.00	54	35	11

4.4 Fleet Mix

Land Use	LDA	LDT1	LDT2	MDV	LHD1	LHD2	MHD	HHD	OBUS	UBUS	MCY	SBUS	MH
Apartments Low Rise	0.543088	0.044216	0.209971	0.116369	0.014033	0.006332	0.021166	0.033577	0.002613	0.001817	0.005285	0.000712	0.000821
Apartments Mid Rise	0.543088	0.044216	0.209971	0.116369	0.014033	0.006332	0.021166	0.033577	0.002613	0.001817	0.005285	0.000712	0.000821
General Office Building	0.543088	0.044216	0.209971	0.116369	0.014033	0.006332	0.021166	0.033577	0.002613	0.001817	0.005285	0.000712	0.000821
High Turnover (Sit Down Restaurant)	0.543088	0.044216	0.209971	0.116369	0.014033	0.006332	0.021166	0.033577	0.002613	0.001817	0.005285	0.000712	0.000821
Hotel	0.543088	0.044216	0.209971	0.116369	0.014033	0.006332	0.021166	0.033577	0.002613	0.001817	0.005285	0.000712	0.000821
Quality Restaurant	0.543088	0.044216	0.209971	0.116369	0.014033	0.006332	0.021166	0.033577	0.002613	0.001817	0.005285	0.000712	0.000821
Regional Shopping Center	0.543088	0.044216	0.209971	0.116369	0.014033	0.006332	0.021166	0.033577	0.002613	0.001817	0.005285	0.000712	0.000821

5.0 Energy Detail

Historical Energy Use: N

5.1 Mitigation Measures Energy

Village South Specific Plan (Proposed) - Los Angeles-South Coast County, Winter

	ROG	NOx	CO	SO2	Fugitive PM10	Exhaust PM10	PM10 Total	Fugitive PM2.5	Exhaust PM2.5	PM2.5 Total	Bio- CO2	NBio- CO2	Total CO2	CH4	N2O	CO2e
Category	lb/day										lb/day					
NaturalGas Mitigated	0.7660	6.7462	4.2573	0.0418		0.5292	0.5292		0.5292	0.5292		8,355.983 2	8,355.983 2	0.1602	0.1532	8,405.638 7
NaturalGas Unmitigated	0.7660	6.7462	4.2573	0.0418		0.5292	0.5292		0.5292	0.5292		8,355.983 2	8,355.983 2	0.1602	0.1532	8,405.638 7

Village South Specific Plan (Proposed) - Los Angeles-South Coast County, Winter

**5.2 Energy by Land Use - NaturalGas**

**Unmitigated**

	NaturalGas Use	ROG	NOx	CO	SO2	Fugitive PM10	Exhaust PM10	PM10 Total	Fugitive PM2.5	Exhaust PM2.5	PM2.5 Total	Bio- CO2	NBio- CO2	Total CO2	CH4	N2O	CO2e
Land Use	kBTU/yr	lb/day										lb/day					
Apartments Low Rise	1119.16	0.0121	0.1031	0.0439	6.6000e-004		8.3400e-003	8.3400e-003		8.3400e-003	8.3400e-003		131.6662	131.6662	2.5200e-003	2.4100e-003	132.4486
Apartments Mid Rise	35784.3	0.3859	3.2978	1.4033	0.0211		0.2666	0.2666		0.2666	0.2666		4,209.9164	4,209.9164	0.0807	0.0772	4,234.9339
General Office Building	1283.42	0.0138	0.1258	0.1057	7.5000e-004		9.5600e-003	9.5600e-003		9.5600e-003	9.5600e-003		150.9911	150.9911	2.8900e-003	2.7700e-003	151.8884
High Turnover (Sit Down Restaurant)	22759.9	0.2455	2.2314	1.8743	0.0134		0.1696	0.1696		0.1696	0.1696		2,677.6342	2,677.6342	0.0513	0.0491	2,693.5460
Hotel	4769.72	0.0514	0.4676	0.3928	2.8100e-003		0.0355	0.0355		0.0355	0.0355		561.1436	561.1436	0.0108	0.0103	564.4782
Quality Restaurant	5057.75	0.0545	0.4959	0.4165	2.9800e-003		0.0377	0.0377		0.0377	0.0377		595.0298	595.0298	0.0114	0.0109	598.5658
Regional Shopping Center	251.616	2.7100e-003	0.0247	0.0207	1.5000e-004		1.8700e-003	1.8700e-003		1.8700e-003	1.8700e-003		29.6019	29.6019	5.7000e-004	5.4000e-004	29.7778
<b>Total</b>		<b>0.7660</b>	<b>6.7463</b>	<b>4.2573</b>	<b>0.0418</b>		<b>0.5292</b>	<b>0.5292</b>		<b>0.5292</b>	<b>0.5292</b>		<b>8,355.9832</b>	<b>8,355.9832</b>	<b>0.1602</b>	<b>0.1532</b>	<b>8,405.6387</b>

Village South Specific Plan (Proposed) - Los Angeles-South Coast County, Winter

**5.2 Energy by Land Use - NaturalGas**

**Mitigated**

	NaturalGas Use	ROG	NOx	CO	SO2	Fugitive PM10	Exhaust PM10	PM10 Total	Fugitive PM2.5	Exhaust PM2.5	PM2.5 Total	Bio- CO2	NBio- CO2	Total CO2	CH4	N2O	CO2e
Land Use	kBTU/yr	lb/day										lb/day					
Apartments Low Rise	1.11916	0.0121	0.1031	0.0439	6.6000e-004		8.3400e-003	8.3400e-003		8.3400e-003	8.3400e-003		131.6662	131.6662	2.5200e-003	2.4100e-003	132.4486
Apartments Mid Rise	35.7843	0.3859	3.2978	1.4033	0.0211		0.2666	0.2666		0.2666	0.2666		4,209.9164	4,209.9164	0.0807	0.0772	4,234.9339
General Office Building	1.28342	0.0138	0.1258	0.1057	7.5000e-004		9.5600e-003	9.5600e-003		9.5600e-003	9.5600e-003		150.9911	150.9911	2.8900e-003	2.7700e-003	151.8884
High Turnover (Sit Down Restaurant)	22.7599	0.2455	2.2314	1.8743	0.0134		0.1696	0.1696		0.1696	0.1696		2,677.6342	2,677.6342	0.0513	0.0491	2,693.5460
Hotel	4.76972	0.0514	0.4676	0.3928	2.8100e-003		0.0355	0.0355		0.0355	0.0355		561.1436	561.1436	0.0108	0.0103	564.4782
Quality Restaurant	5.05775	0.0545	0.4959	0.4165	2.9800e-003		0.0377	0.0377		0.0377	0.0377		595.0298	595.0298	0.0114	0.0109	598.5658
Regional Shopping Center	0.251616	2.7100e-003	0.0247	0.0207	1.5000e-004		1.8700e-003	1.8700e-003		1.8700e-003	1.8700e-003		29.6019	29.6019	5.7000e-004	5.4000e-004	29.7778
<b>Total</b>		<b>0.7660</b>	<b>6.7463</b>	<b>4.2573</b>	<b>0.0418</b>		<b>0.5292</b>	<b>0.5292</b>		<b>0.5292</b>	<b>0.5292</b>		<b>8,355.9832</b>	<b>8,355.9832</b>	<b>0.1602</b>	<b>0.1532</b>	<b>8,405.6387</b>

**6.0 Area Detail**

**6.1 Mitigation Measures Area**

Village South Specific Plan (Proposed) - Los Angeles-South Coast County, Winter

	ROG	NOx	CO	SO2	Fugitive PM10	Exhaust PM10	PM10 Total	Fugitive PM2.5	Exhaust PM2.5	PM2.5 Total	Bio- CO2	NBio- CO2	Total CO2	CH4	N2O	CO2e
Category	lb/day										lb/day					
Mitigated	30.5020	15.0496	88.4430	0.0944		1.5974	1.5974		1.5974	1.5974	0.0000	18,148.5950	18,148.5950	0.4874	0.3300	18,259.1192
Unmitigated	30.5020	15.0496	88.4430	0.0944		1.5974	1.5974		1.5974	1.5974	0.0000	18,148.5950	18,148.5950	0.4874	0.3300	18,259.1192

6.2 Area by SubCategory

Unmitigated

	ROG	NOx	CO	SO2	Fugitive PM10	Exhaust PM10	PM10 Total	Fugitive PM2.5	Exhaust PM2.5	PM2.5 Total	Bio- CO2	NBio- CO2	Total CO2	CH4	N2O	CO2e
SubCategory	lb/day										lb/day					
Architectural Coating	2.2670					0.0000	0.0000		0.0000	0.0000			0.0000			0.0000
Consumer Products	24.1085					0.0000	0.0000		0.0000	0.0000			0.0000			0.0000
Hearth	1.6500	14.1000	6.0000	0.0900		1.1400	1.1400		1.1400	1.1400	0.0000	18,000.0000	18,000.0000	0.3450	0.3300	18,106.9650
Landscaping	2.4766	0.9496	82.4430	4.3600e-003		0.4574	0.4574		0.4574	0.4574		148.5950	148.5950	0.1424		152.1542
<b>Total</b>	<b>30.5020</b>	<b>15.0496</b>	<b>88.4430</b>	<b>0.0944</b>		<b>1.5974</b>	<b>1.5974</b>		<b>1.5974</b>	<b>1.5974</b>	<b>0.0000</b>	<b>18,148.5950</b>	<b>18,148.5950</b>	<b>0.4874</b>	<b>0.3300</b>	<b>18,259.1192</b>

Village South Specific Plan (Proposed) - Los Angeles-South Coast County, Winter

**6.2 Area by SubCategory**

**Mitigated**

	ROG	NOx	CO	SO2	Fugitive PM10	Exhaust PM10	PM10 Total	Fugitive PM2.5	Exhaust PM2.5	PM2.5 Total	Bio- CO2	NBio- CO2	Total CO2	CH4	N2O	CO2e
SubCategory	lb/day										lb/day					
Architectural Coating	2.2670					0.0000	0.0000		0.0000	0.0000			0.0000			0.0000
Consumer Products	24.1085					0.0000	0.0000		0.0000	0.0000			0.0000			0.0000
Hearth	1.6500	14.1000	6.0000	0.0900		1.1400	1.1400		1.1400	1.1400	0.0000	18,000.0000	18,000.0000	0.3450	0.3300	18,106.9650
Landscaping	2.4766	0.9496	82.4430	4.3600e-003		0.4574	0.4574		0.4574	0.4574		148.5950	148.5950	0.1424		152.1542
<b>Total</b>	<b>30.5020</b>	<b>15.0496</b>	<b>88.4430</b>	<b>0.0944</b>		<b>1.5974</b>	<b>1.5974</b>		<b>1.5974</b>	<b>1.5974</b>	<b>0.0000</b>	<b>18,148.5950</b>	<b>18,148.5950</b>	<b>0.4874</b>	<b>0.3300</b>	<b>18,259.1192</b>

**7.0 Water Detail**

---

**7.1 Mitigation Measures Water**

**8.0 Waste Detail**

---

**8.1 Mitigation Measures Waste**

**9.0 Operational Offroad**

---

Equipment Type	Number	Hours/Day	Days/Year	Horse Power	Load Factor	Fuel Type
----------------	--------	-----------	-----------	-------------	-------------	-----------

**10.0 Stationary Equipment**

---

Village South Specific Plan (Proposed) - Los Angeles-South Coast County, Winter

**Fire Pumps and Emergency Generators**

Equipment Type	Number	Hours/Day	Hours/Year	Horse Power	Load Factor	Fuel Type
----------------	--------	-----------	------------	-------------	-------------	-----------

**Boilers**

Equipment Type	Number	Heat Input/Day	Heat Input/Year	Boiler Rating	Fuel Type
----------------	--------	----------------	-----------------	---------------	-----------

**User Defined Equipment**

Equipment Type	Number
----------------	--------

**11.0 Vegetation**

---

Attachment C

<b>Local Hire Provision Net Change</b>	
<b>Without Local Hire Provision</b>	
Total Construction GHG Emissions (MT CO2e)	3,623
Amortized (MT CO2e/year)	120.77
<b>With Local Hire Provision</b>	
Total Construction GHG Emissions (MT CO2e)	3,024
Amortized (MT CO2e/year)	100.80
<b><i>% Decrease in Construction-related GHG Emissions</i></b>	<b>17%</b>

**EXHIBIT B**



## ***Paul Rosenfeld, Ph.D.***

*Principal Environmental Chemist*

**Chemical Fate and Transport & Air Dispersion Modeling**

**Risk Assessment & Remediation Specialist**

### **Education**

Ph.D. Soil Chemistry, University of Washington, 1999. Dissertation on volatile organic compound filtration.

M.S. Environmental Science, U.C. Berkeley, 1995. Thesis on organic waste economics.

B.A. Environmental Studies, U.C. Santa Barbara, 1991. Thesis on wastewater treatment.

### **Professional Experience**

Dr. Rosenfeld has over 25 years' experience conducting environmental investigations and risk assessments for evaluating impacts to human health, property, and ecological receptors. His expertise focuses on the fate and transport of environmental contaminants, human health risk, exposure assessment, and ecological restoration. Dr. Rosenfeld has evaluated and modeled emissions from unconventional oil drilling operations, oil spills, landfills, boilers and incinerators, process stacks, storage tanks, confined animal feeding operations, and many other industrial and agricultural sources. His project experience ranges from monitoring and modeling of pollution sources to evaluating impacts of pollution on workers at industrial facilities and residents in surrounding communities.

Dr. Rosenfeld has investigated and designed remediation programs and risk assessments for contaminated sites containing lead, heavy metals, mold, bacteria, particulate matter, petroleum hydrocarbons, chlorinated solvents, pesticides, radioactive waste, dioxins and furans, semi- and volatile organic compounds, PCBs, PAHs, perchlorate, asbestos, per- and poly-fluoroalkyl substances (PFOA/PFOS), unusual polymers, fuel oxygenates (MTBE), among other pollutants. Dr. Rosenfeld also has experience evaluating greenhouse gas emissions from various projects and is an expert on the assessment of odors from industrial and agricultural sites, as well as the evaluation of odor nuisance impacts and technologies for abatement of odorous emissions. As a principal scientist at SWAPE, Dr. Rosenfeld directs air dispersion modeling and exposure assessments. He has served as an expert witness and testified about pollution sources causing nuisance and/or personal injury at dozens of sites and has testified as an expert witness on more than ten cases involving exposure to air contaminants from industrial sources.

## **Professional History:**

Soil Water Air Protection Enterprise (SWAPE); 2003 to present; Principal and Founding Partner  
UCLA School of Public Health; 2007 to 2011; Lecturer (Assistant Researcher)  
UCLA School of Public Health; 2003 to 2006; Adjunct Professor  
UCLA Environmental Science and Engineering Program; 2002-2004; Doctoral Intern Coordinator  
UCLA Institute of the Environment, 2001-2002; Research Associate  
Komex H<sub>2</sub>O Science, 2001 to 2003; Senior Remediation Scientist  
National Groundwater Association, 2002-2004; Lecturer  
San Diego State University, 1999-2001; Adjunct Professor  
Anteon Corp., San Diego, 2000-2001; Remediation Project Manager  
Ogden (now Amec), San Diego, 2000-2000; Remediation Project Manager  
Bechtel, San Diego, California, 1999 – 2000; Risk Assessor  
King County, Seattle, 1996 – 1999; Scientist  
James River Corp., Washington, 1995-96; Scientist  
Big Creek Lumber, Davenport, California, 1995; Scientist  
Plumas Corp., California and USFS, Tahoe 1993-1995; Scientist  
Peace Corps and World Wildlife Fund, St. Kitts, West Indies, 1991-1993; Scientist

## **Publications:**

Remy, L.L., Clay T., Byers, V., **Rosenfeld P. E.** (2019) Hospital, Health, and Community Burden After Oil Refinery Fires, Richmond, California 2007 and 2012. *Environmental Health*. 18:48

Simons, R.A., Seo, Y. **Rosenfeld, P.**, (2015) Modeling the Effect of Refinery Emission On Residential Property Value. *Journal of Real Estate Research*. 27(3):321-342

Chen, J. A, Zapata A. R., Sutherland A. J., Molmen, D.R., Chow, B. S., Wu, L. E., **Rosenfeld, P. E.**, Hesse, R. C., (2012) Sulfur Dioxide and Volatile Organic Compound Exposure To A Community In Texas City Texas Evaluated Using Aermol and Empirical Data. *American Journal of Environmental Science*, 8(6), 622-632.

**Rosenfeld, P.E.** & Feng, L. (2011). *The Risks of Hazardous Waste*. Amsterdam: Elsevier Publishing.

Cheremisinoff, N.P., & **Rosenfeld, P.E.** (2011). *Handbook of Pollution Prevention and Cleaner Production: Best Practices in the Agrochemical Industry*, Amsterdam: Elsevier Publishing.

Gonzalez, J., Feng, L., Sutherland, A., Waller, C., Sok, H., Hesse, R., **Rosenfeld, P.** (2010). PCBs and Dioxins/Furans in Attic Dust Collected Near Former PCB Production and Secondary Copper Facilities in Sauget, IL. *Procedia Environmental Sciences*. 113–125.

Feng, L., Wu, C., Tam, L., Sutherland, A.J., Clark, J.J., **Rosenfeld, P.E.** (2010). Dioxin and Furan Blood Lipid and Attic Dust Concentrations in Populations Living Near Four Wood Treatment Facilities in the United States. *Journal of Environmental Health*. 73(6), 34-46.

Cheremisinoff, N.P., & **Rosenfeld, P.E.** (2010). *Handbook of Pollution Prevention and Cleaner Production: Best Practices in the Wood and Paper Industries*. Amsterdam: Elsevier Publishing.

Cheremisinoff, N.P., & **Rosenfeld, P.E.** (2009). *Handbook of Pollution Prevention and Cleaner Production: Best Practices in the Petroleum Industry*. Amsterdam: Elsevier Publishing.

Wu, C., Tam, L., Clark, J., **Rosenfeld, P.** (2009). Dioxin and furan blood lipid concentrations in populations living near four wood treatment facilities in the United States. *WIT Transactions on Ecology and the Environment, Air Pollution*, 123 (17), 319-327.

Tam L. K., Wu C. D., Clark J. J. and **Rosenfeld, P.E.** (2008). A Statistical Analysis Of Attic Dust And Blood Lipid Concentrations Of Tetrachloro-p-Dibenzodioxin (TCDD) Toxicity Equivalency Quotients (TEQ) In Two Populations Near Wood Treatment Facilities. *Organohalogen Compounds*, 70, 002252-002255.

Tam L. K., Wu C. D., Clark J. J. and **Rosenfeld, P.E.** (2008). Methods For Collect Samples For Assessing Dioxins And Other Environmental Contaminants In Attic Dust: A Review. *Organohalogen Compounds*, 70, 000527-000530.

Hensley, A.R. A. Scott, J. J. J. Clark, **Rosenfeld, P.E.** (2007). Attic Dust and Human Blood Samples Collected near a Former Wood Treatment Facility. *Environmental Research*. 105, 194-197.

**Rosenfeld, P.E.**, J. J. J. Clark, A. R. Hensley, M. Suffet. (2007). The Use of an Odor Wheel Classification for Evaluation of Human Health Risk Criteria for Compost Facilities. *Water Science & Technology* 55(5), 345-357.

**Rosenfeld, P. E.**, M. Suffet. (2007). The Anatomy Of Odour Wheels For Odours Of Drinking Water, Wastewater, Compost And The Urban Environment. *Water Science & Technology* 55(5), 335-344.

Sullivan, P. J. Clark, J.J.J., Agardy, F. J., **Rosenfeld, P.E.** (2007). *Toxic Legacy, Synthetic Toxins in the Food, Water, and Air in American Cities*. Boston Massachusetts: Elsevier Publishing

**Rosenfeld, P.E.**, and Suffet I.H. (2004). Control of Compost Odor Using High Carbon Wood Ash. *Water Science and Technology*. 49(9),171-178.

**Rosenfeld P. E.**, J.J. Clark, I.H. (Mel) Suffet (2004). The Value of An Odor-Quality-Wheel Classification Scheme For The Urban Environment. *Water Environment Federation's Technical Exhibition and Conference (WEFTEC) 2004*. New Orleans, October 2-6, 2004.

**Rosenfeld, P.E.**, and Suffet, I.H. (2004). Understanding Odorants Associated With Compost, Biomass Facilities, and the Land Application of Biosolids. *Water Science and Technology*. 49(9), 193-199.

**Rosenfeld, P.E.**, and Suffet I.H. (2004). Control of Compost Odor Using High Carbon Wood Ash, *Water Science and Technology*, 49(9), 171-178.

**Rosenfeld, P. E.**, Grey, M. A., Sellev, P. (2004). Measurement of Biosolids Odor and Odorant Emissions from Windrows, Static Pile and Biofilter. *Water Environment Research*. 76(4), 310-315.

**Rosenfeld, P.E.**, Grey, M and Suffet, M. (2002). Compost Demonstration Project, Sacramento California Using High-Carbon Wood Ash to Control Odor at a Green Materials Composting Facility. *Integrated Waste Management Board Public Affairs Office, Publications Clearinghouse (MS-6)*, Sacramento, CA Publication #442-02-008.

**Rosenfeld, P.E.**, and C.L. Henry. (2001). Characterization of odor emissions from three different biosolids. *Water Soil and Air Pollution*. 127(1-4), 173-191.

**Rosenfeld, P.E.**, and Henry C. L., (2000). Wood ash control of odor emissions from biosolids application. *Journal of Environmental Quality*. 29, 1662-1668.

**Rosenfeld, P.E.**, C.L. Henry and D. Bennett. (2001). Wastewater dewatering polymer affect on biosolids odor emissions and microbial activity. *Water Environment Research*. 73(4), 363-367.

**Rosenfeld, P.E.**, and C.L. Henry. (2001). Activated Carbon and Wood Ash Sorption of Wastewater, Compost, and Biosolids Odorants. *Water Environment Research*, 73, 388-393.

**Rosenfeld, P.E.**, and Henry C. L., (2001). High carbon wood ash effect on biosolids microbial activity and odor. *Water Environment Research*. 131(1-4), 247-262.

Chollack, T. and **P. Rosenfeld**. (1998). Compost Amendment Handbook For Landscaping. Prepared for and distributed by the City of Redmond, Washington State.

**Rosenfeld, P. E.** (1992). The Mount Liamuiga Crater Trail. *Heritage Magazine of St. Kitts*, 3(2).

**Rosenfeld, P. E.** (1993). High School Biogas Project to Prevent Deforestation On St. Kitts. *Biomass Users Network*, 7(1).

**Rosenfeld, P. E.** (1998). Characterization, Quantification, and Control of Odor Emissions From Biosolids Application To Forest Soil. Doctoral Thesis. University of Washington College of Forest Resources.

**Rosenfeld, P. E.** (1994). Potential Utilization of Small Diameter Trees on Sierra County Public Land. Masters thesis reprinted by the Sierra County Economic Council. Sierra County, California.

**Rosenfeld, P. E.** (1991). How to Build a Small Rural Anaerobic Digester & Uses Of Biogas In The First And Third World. Bachelors Thesis. University of California.

## **Presentations:**

**Rosenfeld, P.E.**, Sutherland, A; Hesse, R.; Zapata, A. (October 3-6, 2013). Air dispersion modeling of volatile organic emissions from multiple natural gas wells in Decatur, TX. *44th Western Regional Meeting, American Chemical Society*. Lecture conducted from Santa Clara, CA.

Sok, H.L.; Waller, C.C.; Feng, L.; Gonzalez, J.; Sutherland, A.J.; Wisdom-Stack, T.; Sahai, R.K.; Hesse, R.C.; **Rosenfeld, P.E.** (June 20-23, 2010). Atrazine: A Persistent Pesticide in Urban Drinking Water. *Urban Environmental Pollution*. Lecture conducted from Boston, MA.

Feng, L.; Gonzalez, J.; Sok, H.L.; Sutherland, A.J.; Waller, C.C.; Wisdom-Stack, T.; Sahai, R.K.; La, M.; Hesse, R.C.; **Rosenfeld, P.E.** (June 20-23, 2010). Bringing Environmental Justice to East St. Louis, Illinois. *Urban Environmental Pollution*. Lecture conducted from Boston, MA.

**Rosenfeld, P.E.** (April 19-23, 2009). Perfluorooctanoic Acid (PFOA) and Perfluorooctane Sulfonate (PFOS) Contamination in Drinking Water From the Use of Aqueous Film Forming Foams (AFFF) at Airports in the United States. *2009 Ground Water Summit and 2009 Ground Water Protection Council Spring Meeting*, Lecture conducted from Tuscon, AZ.

**Rosenfeld, P.E.** (April 19-23, 2009). Cost to Filter Atrazine Contamination from Drinking Water in the United States” Contamination in Drinking Water From the Use of Aqueous Film Forming Foams (AFFF) at Airports in the United States. *2009 Ground Water Summit and 2009 Ground Water Protection Council Spring Meeting*. Lecture conducted from Tuscon, AZ.

Wu, C., Tam, L., Clark, J., **Rosenfeld, P.** (20-22 July, 2009). Dioxin and furan blood lipid concentrations in populations living near four wood treatment facilities in the United States. Brebbia, C.A. and Popov, V., eds., *Air Pollution XVII: Proceedings of the Seventeenth International Conference on Modeling, Monitoring and Management of Air Pollution*. Lecture conducted from Tallinn, Estonia.

**Rosenfeld, P. E.** (October 15-18, 2007). Moss Point Community Exposure To Contaminants From A Releasing Facility. *The 23<sup>rd</sup> Annual International Conferences on Soils Sediment and Water*. Platform lecture conducted from University of Massachusetts, Amherst MA.

**Rosenfeld, P. E.** (October 15-18, 2007). The Repeated Trespass of Tritium-Contaminated Water Into A Surrounding Community Form Repeated Waste Spills From A Nuclear Power Plant. *The 23<sup>rd</sup> Annual International Conferences on Soils Sediment and Water*. Platform lecture conducted from University of Massachusetts, Amherst MA.

**Rosenfeld, P. E.** (October 15-18, 2007). Somerville Community Exposure To Contaminants From Wood Treatment Facility Emissions. The *23<sup>rd</sup> Annual International Conferences on Soils Sediment and Water*. Lecture conducted from University of Massachusetts, Amherst MA.

**Rosenfeld P. E.** (March 2007). Production, Chemical Properties, Toxicology, & Treatment Case Studies of 1,2,3-Trichloropropane (TCP). *The Association for Environmental Health and Sciences (AEHS) Annual Meeting*. Lecture conducted from San Diego, CA.

**Rosenfeld P. E.** (March 2007). Blood and Attic Sampling for Dioxin/Furan, PAH, and Metal Exposure in Florida, Alabama. *The AEHS Annual Meeting*. Lecture conducted from San Diego, CA.

Hensley A.R., Scott, A., **Rosenfeld P.E.**, Clark, J.J.J. (August 21 – 25, 2006). Dioxin Containing Attic Dust And Human Blood Samples Collected Near A Former Wood Treatment Facility. *The 26th International Symposium on Halogenated Persistent Organic Pollutants – DIOXIN2006*. Lecture conducted from Radisson SAS Scandinavia Hotel in Oslo Norway.

Hensley A.R., Scott, A., **Rosenfeld P.E.**, Clark, J.J.J. (November 4-8, 2006). Dioxin Containing Attic Dust And Human Blood Samples Collected Near A Former Wood Treatment Facility. *APHA 134 Annual Meeting & Exposition*. Lecture conducted from Boston Massachusetts.

**Paul Rosenfeld Ph.D.** (October 24-25, 2005). Fate, Transport and Persistence of PFOA and Related Chemicals. Mealey's C8/PFOA. *Science, Risk & Litigation Conference*. Lecture conducted from The Rittenhouse Hotel, Philadelphia, PA.

**Paul Rosenfeld Ph.D.** (September 19, 2005). Brominated Flame Retardants in Groundwater: Pathways to Human Ingestion, *Toxicology and Remediation PEMA Emerging Contaminant Conference*. Lecture conducted from Hilton Hotel, Irvine California.

**Paul Rosenfeld Ph.D.** (September 19, 2005). Fate, Transport, Toxicity, And Persistence of 1,2,3-TCP. *PEMA Emerging Contaminant Conference*. Lecture conducted from Hilton Hotel in Irvine, California.

**Paul Rosenfeld Ph.D.** (September 26-27, 2005). Fate, Transport and Persistence of PDBEs. *Mealey's Groundwater Conference*. Lecture conducted from Ritz Carlton Hotel, Marina Del Ray, California.

**Paul Rosenfeld Ph.D.** (June 7-8, 2005). Fate, Transport and Persistence of PFOA and Related Chemicals. *International Society of Environmental Forensics: Focus On Emerging Contaminants*. Lecture conducted from Sheraton Oceanfront Hotel, Virginia Beach, Virginia.

**Paul Rosenfeld Ph.D.** (July 21-22, 2005). Fate Transport, Persistence and Toxicology of PFOA and Related Perfluorochemicals. *2005 National Groundwater Association Ground Water And Environmental Law Conference*. Lecture conducted from Wyndham Baltimore Inner Harbor, Baltimore Maryland.

**Paul Rosenfeld Ph.D.** (July 21-22, 2005). Brominated Flame Retardants in Groundwater: Pathways to Human Ingestion, Toxicology and Remediation. *2005 National Groundwater Association Ground Water and Environmental Law Conference*. Lecture conducted from Wyndham Baltimore Inner Harbor, Baltimore Maryland.

**Paul Rosenfeld, Ph.D.** and James Clark Ph.D. and Rob Hesse R.G. (May 5-6, 2004). Tert-butyl Alcohol Liability and Toxicology, A National Problem and Unquantified Liability. *National Groundwater Association. Environmental Law Conference*. Lecture conducted from Congress Plaza Hotel, Chicago Illinois.

**Paul Rosenfeld, Ph.D.** (March 2004). Perchlorate Toxicology. *Meeting of the American Groundwater Trust*. Lecture conducted from Phoenix Arizona.

Hagemann, M.F., **Paul Rosenfeld, Ph.D.** and Rob Hesse (2004). Perchlorate Contamination of the Colorado River. *Meeting of tribal representatives*. Lecture conducted from Parker, AZ.

**Paul Rosenfeld, Ph.D.** (April 7, 2004). A National Damage Assessment Model For PCE and Dry Cleaners. *Drycleaner Symposium. California Ground Water Association*. Lecture conducted from Radison Hotel, Sacramento, California.

**Rosenfeld, P. E.,** Grey, M., (June 2003) Two stage biofilter for biosolids composting odor control. *Seventh International In Situ And On Site Bioremediation Symposium Battelle Conference* Orlando, FL.

**Paul Rosenfeld, Ph.D.** and James Clark Ph.D. (February 20-21, 2003) Understanding Historical Use, Chemical Properties, Toxicity and Regulatory Guidance of 1,4 Dioxane. *National Groundwater Association. Southwest Focus Conference. Water Supply and Emerging Contaminants..* Lecture conducted from Hyatt Regency Phoenix Arizona.

**Paul Rosenfeld, Ph.D.** (February 6-7, 2003). Underground Storage Tank Litigation and Remediation. *California CUPA Forum*. Lecture conducted from Marriott Hotel, Anaheim California.

**Paul Rosenfeld, Ph.D.** (October 23, 2002) Underground Storage Tank Litigation and Remediation. *EPA Underground Storage Tank Roundtable*. Lecture conducted from Sacramento California.

**Rosenfeld, P.E.** and Suffet, M. (October 7- 10, 2002). Understanding Odor from Compost, *Wastewater and Industrial Processes. Sixth Annual Symposium On Off Flavors in the Aquatic Environment. International Water Association*. Lecture conducted from Barcelona Spain.

**Rosenfeld, P.E.** and Suffet, M. (October 7- 10, 2002). Using High Carbon Wood Ash to Control Compost Odor. *Sixth Annual Symposium On Off Flavors in the Aquatic Environment. International Water Association*. Lecture conducted from Barcelona Spain.

**Rosenfeld, P.E.** and Grey, M. A. (September 22-24, 2002). Biocycle Composting For Coastal Sage Restoration. *Northwest Biosolids Management Association*. Lecture conducted from Vancouver Washington..

**Rosenfeld, P.E.** and Grey, M. A. (November 11-14, 2002). Using High-Carbon Wood Ash to Control Odor at a Green Materials Composting Facility. *Soil Science Society Annual Conference*. Lecture conducted from Indianapolis, Maryland.

**Rosenfeld, P.E.** (September 16, 2000). Two stage biofilter for biosolids composting odor control. *Water Environment Federation*. Lecture conducted from Anaheim California.

**Rosenfeld, P.E.** (October 16, 2000). Wood ash and biofilter control of compost odor. *Biofest*. Lecture conducted from Ocean Shores, California.

**Rosenfeld, P.E.** (2000). Bioremediation Using Organic Soil Amendments. *California Resource Recovery Association*. Lecture conducted from Sacramento California.

**Rosenfeld, P.E.,** C.L. Henry, R. Harrison. (1998). Oat and Grass Seed Germination and Nitrogen and Sulfur Emissions Following Biosolids Incorporation With High-Carbon Wood-Ash. *Water Environment Federation 12th Annual Residuals and Biosolids Management Conference Proceedings*. Lecture conducted from Bellevue Washington.

**Rosenfeld, P.E.,** and C.L. Henry. (1999). An evaluation of ash incorporation with biosolids for odor reduction. *Soil Science Society of America*. Lecture conducted from Salt Lake City Utah.

**Rosenfeld, P.E.,** C.L. Henry, R. Harrison. (1998). Comparison of Microbial Activity and Odor Emissions from Three Different Biosolids Applied to Forest Soil. *Brown and Caldwell*. Lecture conducted from Seattle Washington.

**Rosenfeld, P.E.,** C.L. Henry. (1998). Characterization, Quantification, and Control of Odor Emissions from Biosolids Application To Forest Soil. *Biofest*. Lecture conducted from Lake Chelan, Washington.

**Rosenfeld, P.E.,** C.L. Henry, R. Harrison. (1998). Oat and Grass Seed Germination and Nitrogen and Sulfur Emissions Following Biosolids Incorporation With High-Carbon Wood-Ash. Water Environment Federation 12th Annual Residuals and Biosolids Management Conference Proceedings. Lecture conducted from Bellevue Washington.

**Rosenfeld, P.E.,** C.L. Henry, R. B. Harrison, and R. Dills. (1997). Comparison of Odor Emissions From Three Different Biosolids Applied to Forest Soil. *Soil Science Society of America*. Lecture conducted from Anaheim California.

## **Teaching Experience:**

UCLA Department of Environmental Health (Summer 2003 through 2010) Taught Environmental Health Science 100 to students, including undergrad, medical doctors, public health professionals and nurses. Course focused on the health effects of environmental contaminants.

National Ground Water Association, Successful Remediation Technologies. Custom Course in Sante Fe, New Mexico. May 21, 2002. Focused on fate and transport of fuel contaminants associated with underground storage tanks.

National Ground Water Association; Successful Remediation Technologies Course in Chicago Illinois. April 1, 2002. Focused on fate and transport of contaminants associated with Superfund and RCRA sites.

California Integrated Waste Management Board, April and May, 2001. Alternative Landfill Caps Seminar in San Diego, Ventura, and San Francisco. Focused on both prescriptive and innovative landfill cover design.

UCLA Department of Environmental Engineering, February 5, 2002. Seminar on Successful Remediation Technologies focusing on Groundwater Remediation.

University Of Washington, Soil Science Program, Teaching Assistant for several courses including: Soil Chemistry, Organic Soil Amendments, and Soil Stability.

U.C. Berkeley, Environmental Science Program Teaching Assistant for Environmental Science 10.

## **Academic Grants Awarded:**

California Integrated Waste Management Board. \$41,000 grant awarded to UCLA Institute of the Environment. Goal: To investigate effect of high carbon wood ash on volatile organic emissions from compost. 2001.

Synagro Technologies, Corona California: \$10,000 grant awarded to San Diego State University. Goal: investigate effect of biosolids for restoration and remediation of degraded coastal sage soils. 2000.

King County, Department of Research and Technology, Washington State. \$100,000 grant awarded to University of Washington: Goal: To investigate odor emissions from biosolids application and the effect of polymers and ash on VOC emissions. 1998.

Northwest Biosolids Management Association, Washington State. \$20,000 grant awarded to investigate effect of polymers and ash on VOC emissions from biosolids. 1997.

James River Corporation, Oregon: \$10,000 grant was awarded to investigate the success of genetically engineered Poplar trees with resistance to round-up. 1996.

United State Forest Service, Tahoe National Forest: \$15,000 grant was awarded to investigating fire ecology of the Tahoe National Forest. 1995.

Kellogg Foundation, Washington D.C. \$500 grant was awarded to construct a large anaerobic digester on St. Kitts in West Indies. 1993

## **Deposition and/or Trial Testimony:**

- In the United States District Court For The District of New Jersey  
Duarte et al, *Plaintiffs*, vs. United States Metals Refining Company et. al. *Defendant*.  
Case No.: 2:17-cv-01624-ES-SCM  
Rosenfeld Deposition. 6-7-2019
- In the United States District Court of Southern District of Texas Galveston Division  
M/T Carla Maersk, *Plaintiffs*, vs. Conti 168., Schiffahrts-GMBH & Co. Bulker KG MS “Conti Perdido”  
*Defendant*.  
Case No.: 3:15-CV-00106 consolidated with 3:15-CV-00237  
Rosenfeld Deposition. 5-9-2019
- In The Superior Court of the State of California In And For The County Of Los Angeles – Santa Monica  
Carole-Taddeo-Bates et al., vs. Ifran Khan et al., Defendants  
Case No.: No. BC615636  
Rosenfeld Deposition, 1-26-2019
- In The Superior Court of the State of California In And For The County Of Los Angeles – Santa Monica  
The San Gabriel Valley Council of Governments et al. vs El Adobe Apts. Inc. et al., Defendants  
Case No.: No. BC646857  
Rosenfeld Deposition, 10-6-2018; Trial 3-7-19
- In United States District Court For The District of Colorado  
Bells et al. Plaintiff vs. The 3M Company et al., Defendants  
Case: No 1:16-cv-02531-RBJ  
Rosenfeld Deposition, 3-15-2018 and 4-3-2018
- In The District Court Of Regan County, Texas, 112<sup>th</sup> Judicial District  
Phillip Bales et al., Plaintiff vs. Dow Agrosiences, LLC, et al., Defendants  
Cause No 1923  
Rosenfeld Deposition, 11-17-2017
- In The Superior Court of the State of California In And For The County Of Contra Costa  
Simons et al., Plaintiffs vs. Chevron Corporation, et al., Defendants  
Cause No C12-01481  
Rosenfeld Deposition, 11-20-2017
- In The Circuit Court Of The Twentieth Judicial Circuit, St Clair County, Illinois  
Martha Custer et al., Plaintiff vs. Cerro Flow Products, Inc., Defendants  
Case No.: No. 0i9-L-2295  
Rosenfeld Deposition, 8-23-2017
- In The Superior Court of the State of California, For The County of Los Angeles  
Warrn Gilbert and Penny Gilber, Plaintiff vs. BMW of North America LLC  
Case No.: LC102019 (c/w BC582154)  
Rosenfeld Deposition, 8-16-2017, Trail 8-28-2018
- In the Northern District Court of Mississippi, Greenville Division  
Brenda J. Cooper, et al., *Plaintiffs*, vs. Meritor Inc., et al., *Defendants*  
Case Number: 4:16-cv-52-DMB-JVM  
Rosenfeld Deposition: July 2017

In The Superior Court of the State of Washington, County of Snohomish  
Michael Davis and Julie Davis et al., Plaintiff vs. Cedar Grove Composting Inc., Defendants  
Case No.: No. 13-2-03987-5  
Rosenfeld Deposition, February 2017  
Trial, March 2017

In The Superior Court of the State of California, County of Alameda  
Charles Spain., Plaintiff vs. Thermo Fisher Scientific, et al., Defendants  
Case No.: RG14711115  
Rosenfeld Deposition, September 2015

In The Iowa District Court In And For Poweshiek County  
Russell D. Winburn, et al., Plaintiffs vs. Doug Hoksbergen, et al., Defendants  
Case No.: LALA002187  
Rosenfeld Deposition, August 2015

In The Iowa District Court For Wapello County  
Jerry Dovico, et al., Plaintiffs vs. Valley View Sine LLC, et al., Defendants  
Law No.: LALA105144 - Division A  
Rosenfeld Deposition, August 2015

In The Iowa District Court For Wapello County  
Doug Pauls, et al., et al., Plaintiffs vs. Richard Warren, et al., Defendants  
Law No.: LALA105144 - Division A  
Rosenfeld Deposition, August 2015

In The Circuit Court of Ohio County, West Virginia  
Robert Andrews, et al. v. Antero, et al.  
Civil Action NO. 14-C-30000  
Rosenfeld Deposition, June 2015

In The Third Judicial District County of Dona Ana, New Mexico  
Betty Gonzalez, et al. Plaintiffs vs. Del Oro Dairy, Del Oro Real Estate LLC, Jerry Settles and Deward  
DeRuyter, Defendants  
Rosenfeld Deposition: July 2015

In The Iowa District Court For Muscatine County  
Laurie Freeman et. al. Plaintiffs vs. Grain Processing Corporation, Defendant  
Case No 4980  
Rosenfeld Deposition: May 2015

In the Circuit Court of the 17<sup>th</sup> Judicial Circuit, in and For Broward County, Florida  
Walter Hinton, et. al. Plaintiff, vs. City of Fort Lauderdale, Florida, a Municipality, Defendant.  
Case Number CACE07030358 (26)  
Rosenfeld Deposition: December 2014

In the United States District Court Western District of Oklahoma  
Tommy McCarty, et al., Plaintiffs, v. Oklahoma City Landfill, LLC d/b/a Southeast Oklahoma City  
Landfill, et al. Defendants.  
Case No. 5:12-cv-01152-C  
Rosenfeld Deposition: July 2014

In the County Court of Dallas County Texas  
Lisa Parr et al, *Plaintiff*, vs. Aruba et al, *Defendant*.  
Case Number cc-11-01650-E  
Rosenfeld Deposition: March and September 2013  
Rosenfeld Trial: April 2014

In the Court of Common Pleas of Tuscarawas County Ohio  
John Michael Abicht, et al., *Plaintiffs*, vs. Republic Services, Inc., et al., *Defendants*  
Case Number: 2008 CT 10 0741 (Cons. w/ 2009 CV 10 0987)  
Rosenfeld Deposition: October 2012

In the United States District Court of Southern District of Texas Galveston Division  
Kyle Cannon, Eugene Donovan, Genaro Ramirez, Carol Sassler, and Harvey Walton, each Individually and on behalf of those similarly situated, *Plaintiffs*, vs. BP Products North America, Inc., *Defendant*.  
Case 3:10-cv-00622  
Rosenfeld Deposition: February 2012  
Rosenfeld Trial: April 2013

In the Circuit Court of Baltimore County Maryland  
Philip E. Cvach, II et al., *Plaintiffs* vs. Two Farms, Inc. d/b/a Royal Farms, Defendants  
Case Number: 03-C-12-012487 OT  
Rosenfeld Deposition: September 2013

**EXHIBIT C**



1640 5<sup>th</sup> St., Suite 204 Santa  
Santa Monica, California 90401  
Tel: (949) 887-9013  
Email: [mhagemann@swape.com](mailto:mhagemann@swape.com)

**Matthew F. Hagemann, P.G., C.Hg., QSD, QSP**

**Geologic and Hydrogeologic Characterization  
Industrial Stormwater Compliance  
Investigation and Remediation Strategies  
Litigation Support and Testifying Expert  
CEQA Review**

**Education:**

M.S. Degree, Geology, California State University Los Angeles, Los Angeles, CA, 1984.

B.A. Degree, Geology, Humboldt State University, Arcata, CA, 1982.

**Professional Certifications:**

California Professional Geologist

California Certified Hydrogeologist

Qualified SWPPP Developer and Practitioner

**Professional Experience:**

Matt has 25 years of experience in environmental policy, assessment and remediation. He spent nine years with the U.S. EPA in the RCRA and Superfund programs and served as EPA's Senior Science Policy Advisor in the Western Regional Office where he identified emerging threats to groundwater from perchlorate and MTBE. While with EPA, Matt also served as a Senior Hydrogeologist in the oversight of the assessment of seven major military facilities undergoing base closure. He led numerous enforcement actions under provisions of the Resource Conservation and Recovery Act (RCRA) while also working with permit holders to improve hydrogeologic characterization and water quality monitoring.

Matt has worked closely with U.S. EPA legal counsel and the technical staff of several states in the application and enforcement of RCRA, Safe Drinking Water Act and Clean Water Act regulations. Matt has trained the technical staff in the States of California, Hawaii, Nevada, Arizona and the Territory of Guam in the conduct of investigations, groundwater fundamentals, and sampling techniques.

Positions Matt has held include:

- Founding Partner, Soil/Water/Air Protection Enterprise (SWAPE) (2003 – present);
- Geology Instructor, Golden West College, 2010 – 2014;
- Senior Environmental Analyst, Komex H2O Science, Inc. (2000 -- 2003);

- Executive Director, Orange Coast Watch (2001 – 2004);
- Senior Science Policy Advisor and Hydrogeologist, U.S. Environmental Protection Agency (1989–1998);
- Hydrogeologist, National Park Service, Water Resources Division (1998 – 2000);
- Adjunct Faculty Member, San Francisco State University, Department of Geosciences (1993 – 1998);
- Instructor, College of Marin, Department of Science (1990 – 1995);
- Geologist, U.S. Forest Service (1986 – 1998); and
- Geologist, Dames & Moore (1984 – 1986).

**Senior Regulatory and Litigation Support Analyst:**

With SWAPE, Matt’s responsibilities have included:

- Lead analyst and testifying expert in the review of over 100 environmental impact reports since 2003 under CEQA that identify significant issues with regard to hazardous waste, water resources, water quality, air quality, Valley Fever, greenhouse gas emissions, and geologic hazards. Make recommendations for additional mitigation measures to lead agencies at the local and county level to include additional characterization of health risks and implementation of protective measures to reduce worker exposure to hazards from toxins and Valley Fever.
- Stormwater analysis, sampling and best management practice evaluation at industrial facilities.
- Manager of a project to provide technical assistance to a community adjacent to a former Naval shipyard under a grant from the U.S. EPA.
- Technical assistance and litigation support for vapor intrusion concerns.
- Lead analyst and testifying expert in the review of environmental issues in license applications for large solar power plants before the California Energy Commission.
- Manager of a project to evaluate numerous formerly used military sites in the western U.S.
- Manager of a comprehensive evaluation of potential sources of perchlorate contamination in Southern California drinking water wells.
- Manager and designated expert for litigation support under provisions of Proposition 65 in the review of releases of gasoline to sources drinking water at major refineries and hundreds of gas stations throughout California.
- Expert witness on two cases involving MTBE litigation.
- Expert witness and litigation support on the impact of air toxins and hazards at a school.
- Expert witness in litigation at a former plywood plant.

With Komex H2O Science Inc., Matt’s duties included the following:

- Senior author of a report on the extent of perchlorate contamination that was used in testimony by the former U.S. EPA Administrator and General Counsel.
- Senior researcher in the development of a comprehensive, electronically interactive chronology of MTBE use, research, and regulation.
- Senior researcher in the development of a comprehensive, electronically interactive chronology of perchlorate use, research, and regulation.
- Senior researcher in a study that estimates nationwide costs for MTBE remediation and drinking water treatment, results of which were published in newspapers nationwide and in testimony against provisions of an energy bill that would limit liability for oil companies.
- Research to support litigation to restore drinking water supplies that have been contaminated by MTBE in California and New York.

- Expert witness testimony in a case of oil production-related contamination in Mississippi.
- Lead author for a multi-volume remedial investigation report for an operating school in Los Angeles that met strict regulatory requirements and rigorous deadlines.

- Development of strategic approaches for cleanup of contaminated sites in consultation with clients and regulators.

### **Executive Director:**

As Executive Director with Orange Coast Watch, Matt led efforts to restore water quality at Orange County beaches from multiple sources of contamination including urban runoff and the discharge of wastewater. In reporting to a Board of Directors that included representatives from leading Orange County universities and businesses, Matt prepared issue papers in the areas of treatment and disinfection of wastewater and control of the discharge of grease to sewer systems. Matt actively participated in the development of countywide water quality permits for the control of urban runoff and permits for the discharge of wastewater. Matt worked with other nonprofits to protect and restore water quality, including Surfrider, Natural Resources Defense Council and Orange County CoastKeeper as well as with business institutions including the Orange County Business Council.

### **Hydrogeology:**

As a Senior Hydrogeologist with the U.S. Environmental Protection Agency, Matt led investigations to characterize and cleanup closing military bases, including Mare Island Naval Shipyard, Hunters Point Naval Shipyard, Treasure Island Naval Station, Alameda Naval Station, Moffett Field, Mather Army Airfield, and Sacramento Army Depot. Specific activities were as follows:

- Led efforts to model groundwater flow and contaminant transport, ensured adequacy of monitoring networks, and assessed cleanup alternatives for contaminated sediment, soil, and groundwater.
- Initiated a regional program for evaluation of groundwater sampling practices and laboratory analysis at military bases.
- Identified emerging issues, wrote technical guidance, and assisted in policy and regulation development through work on four national U.S. EPA workgroups, including the Superfund Groundwater Technical Forum and the Federal Facilities Forum.

At the request of the State of Hawaii, Matt developed a methodology to determine the vulnerability of groundwater to contamination on the islands of Maui and Oahu. He used analytical models and a GIS to show zones of vulnerability, and the results were adopted and published by the State of Hawaii and County of Maui.

As a hydrogeologist with the EPA Groundwater Protection Section, Matt worked with provisions of the Safe Drinking Water Act and NEPA to prevent drinking water contamination. Specific activities included the following:

- Received an EPA Bronze Medal for his contribution to the development of national guidance for the protection of drinking water.
- Managed the Sole Source Aquifer Program and protected the drinking water of two communities through designation under the Safe Drinking Water Act. He prepared geologic reports, conducted public hearings, and responded to public comments from residents who were very concerned about the impact of designation.

- Reviewed a number of Environmental Impact Statements for planned major developments, including large hazardous and solid waste disposal facilities, mine reclamation, and water transfer.

Matt served as a hydrogeologist with the RCRA Hazardous Waste program. Duties were as follows:

- Supervised the hydrogeologic investigation of hazardous waste sites to determine compliance with Subtitle C requirements.
- Reviewed and wrote "part B" permits for the disposal of hazardous waste.
- Conducted RCRA Corrective Action investigations of waste sites and led inspections that formed the basis for significant enforcement actions that were developed in close coordination with U.S. EPA legal counsel.
- Wrote contract specifications and supervised contractor's investigations of waste sites.

With the National Park Service, Matt directed service-wide investigations of contaminant sources to prevent degradation of water quality, including the following tasks:

- Applied pertinent laws and regulations including CERCLA, RCRA, NEPA, NRDA, and the Clean Water Act to control military, mining, and landfill contaminants.
- Conducted watershed-scale investigations of contaminants at parks, including Yellowstone and Olympic National Park.
- Identified high-levels of perchlorate in soil adjacent to a national park in New Mexico and advised park superintendent on appropriate response actions under CERCLA.
- Served as a Park Service representative on the Interagency Perchlorate Steering Committee, a national workgroup.
- Developed a program to conduct environmental compliance audits of all National Parks while serving on a national workgroup.
- Co-authored two papers on the potential for water contamination from the operation of personal watercraft and snowmobiles, these papers serving as the basis for the development of nation-wide policy on the use of these vehicles in National Parks.
- Contributed to the Federal Multi-Agency Source Water Agreement under the Clean Water Action Plan.

**Policy:**

Served senior management as the Senior Science Policy Advisor with the U.S. Environmental Protection Agency, Region 9. Activities included the following:

- Advised the Regional Administrator and senior management on emerging issues such as the potential for the gasoline additive MTBE and ammonium perchlorate to contaminate drinking water supplies.
- Shaped EPA's national response to these threats by serving on workgroups and by contributing to guidance, including the Office of Research and Development publication, *Oxygenates in Water: Critical Information and Research Needs*.
- Improved the technical training of EPA's scientific and engineering staff.
- Earned an EPA Bronze Medal for representing the region's 300 scientists and engineers in negotiations with the Administrator and senior management to better integrate scientific principles into the policy-making process.
- Established national protocol for the peer review of scientific documents.

### Geology:

With the U.S. Forest Service, Matt led investigations to determine hillslope stability of areas proposed for timber harvest in the central Oregon Coast Range. Specific activities were as follows:

- Mapped geology in the field, and used aerial photographic interpretation and mathematical models to determine slope stability.
- Coordinated his research with community members who were concerned with natural resource protection.
- Characterized the geology of an aquifer that serves as the sole source of drinking water for the city of Medford, Oregon.

As a consultant with Dames and Moore, Matt led geologic investigations of two contaminated sites (later listed on the Superfund NPL) in the Portland, Oregon, area and a large hazardous waste site in eastern Oregon. Duties included the following:

- Supervised year-long effort for soil and groundwater sampling.
- Conducted aquifer tests.
- Investigated active faults beneath sites proposed for hazardous waste disposal.

### Teaching:

From 1990 to 1998, Matt taught at least one course per semester at the community college and university levels:

- At San Francisco State University, held an adjunct faculty position and taught courses in environmental geology, oceanography (lab and lecture), hydrogeology, and groundwater contamination.
- Served as a committee member for graduate and undergraduate students.
- Taught courses in environmental geology and oceanography at the College of Marin.

Matt taught physical geology (lecture and lab and introductory geology at Golden West College in Huntington Beach, California from 2010 to 2014.

### Invited Testimony, Reports, Papers and Presentations:

**Hagemann, M.F.**, 2008. Disclosure of Hazardous Waste Issues under CEQA. Presentation to the Public Environmental Law Conference, Eugene, Oregon.

**Hagemann, M.F.**, 2008. Disclosure of Hazardous Waste Issues under CEQA. Invited presentation to U.S. EPA Region 9, San Francisco, California.

**Hagemann, M.F.**, 2005. Use of Electronic Databases in Environmental Regulation, Policy Making and Public Participation. Brownfields 2005, Denver, Colorado.

**Hagemann, M.F.**, 2004. Perchlorate Contamination of the Colorado River and Impacts to Drinking Water in Nevada and the Southwestern U.S. Presentation to a meeting of the American Groundwater Trust, Las Vegas, NV (served on conference organizing committee).

**Hagemann, M.F.**, 2004. Invited testimony to a California Senate committee hearing on air toxins at schools in Southern California, Los Angeles.

Brown, A., Farrow, J., Gray, A. and **Hagemann, M.**, 2004. An Estimate of Costs to Address MTBE Releases from Underground Storage Tanks and the Resulting Impact to Drinking Water Wells. Presentation to the Ground Water and Environmental Law Conference, National Groundwater Association.

**Hagemann, M.F.**, 2004. Perchlorate Contamination of the Colorado River and Impacts to Drinking Water in Arizona and the Southwestern U.S. Presentation to a meeting of the American Groundwater Trust, Phoenix, AZ (served on conference organizing committee).

**Hagemann, M.F.**, 2003. Perchlorate Contamination of the Colorado River and Impacts to Drinking Water in the Southwestern U.S. Invited presentation to a special committee meeting of the National Academy of Sciences, Irvine, CA.

**Hagemann, M.F.**, 2003. Perchlorate Contamination of the Colorado River. Invited presentation to a tribal EPA meeting, Pechanga, CA.

**Hagemann, M.F.**, 2003. Perchlorate Contamination of the Colorado River. Invited presentation to a meeting of tribal representatives, Parker, AZ.

**Hagemann, M.F.**, 2003. Impact of Perchlorate on the Colorado River and Associated Drinking Water Supplies. Invited presentation to the Inter-Tribal Meeting, Torres Martinez Tribe.

**Hagemann, M.F.**, 2003. The Emergence of Perchlorate as a Widespread Drinking Water Contaminant. Invited presentation to the U.S. EPA Region 9.

**Hagemann, M.F.**, 2003. A Deductive Approach to the Assessment of Perchlorate Contamination. Invited presentation to the California Assembly Natural Resources Committee.

**Hagemann, M.F.**, 2003. Perchlorate: A Cold War Legacy in Drinking Water. Presentation to a meeting of the National Groundwater Association.

**Hagemann, M.F.**, 2002. From Tank to Tap: A Chronology of MTBE in Groundwater. Presentation to a meeting of the National Groundwater Association.

**Hagemann, M.F.**, 2002. A Chronology of MTBE in Groundwater and an Estimate of Costs to Address Impacts to Groundwater. Presentation to the annual meeting of the Society of Environmental Journalists.

**Hagemann, M.F.**, 2002. An Estimate of the Cost to Address MTBE Contamination in Groundwater (and Who Will Pay). Presentation to a meeting of the National Groundwater Association.

**Hagemann, M.F.**, 2002. An Estimate of Costs to Address MTBE Releases from Underground Storage Tanks and the Resulting Impact to Drinking Water Wells. Presentation to a meeting of the U.S. EPA and State Underground Storage Tank Program managers.

**Hagemann, M.F.**, 2001. From Tank to Tap: A Chronology of MTBE in Groundwater. Unpublished report.

**Hagemann, M.F.**, 2001. Estimated Cleanup Cost for MTBE in Groundwater Used as Drinking Water. Unpublished report.

**Hagemann, M.F.**, 2001. Estimated Costs to Address MTBE Releases from Leaking Underground Storage Tanks. Unpublished report.

**Hagemann, M.F.**, and VanMouwerik, M., 1999. Potential Water Quality Concerns Related to Snowmobile Usage. Water Resources Division, National Park Service, Technical Report.

VanMouwerik, M. and **Hagemann, M.F.** 1999, Water Quality Concerns Related to Personal Watercraft Usage. Water Resources Division, National Park Service, Technical Report.

**Hagemann, M.F.**, 1999, Is Dilution the Solution to Pollution in National Parks? The George Wright Society Biannual Meeting, Asheville, North Carolina.

**Hagemann, M.F.**, 1997, The Potential for MTBE to Contaminate Groundwater. U.S. EPA Superfund Groundwater Technical Forum Annual Meeting, Las Vegas, Nevada.

**Hagemann, M.F.**, and Gill, M., 1996, Impediments to Intrinsic Remediation, Moffett Field Naval Air Station, Conference on Intrinsic Remediation of Chlorinated Hydrocarbons, Salt Lake City.

**Hagemann, M.F.**, Fukunaga, G.L., 1996, The Vulnerability of Groundwater to Anthropogenic Contaminants on the Island of Maui, Hawaii. Hawaii Water Works Association Annual Meeting, Maui, October 1996.

**Hagemann, M. F.**, Fukanaga, G. L., 1996, Ranking Groundwater Vulnerability in Central Oahu, Hawaii. Proceedings, Geographic Information Systems in Environmental Resources Management, Air and Waste Management Association Publication VIP-61.

**Hagemann, M.F.**, 1994. Groundwater Characterization and Cleanup at Closing Military Bases in California. Proceedings, California Groundwater Resources Association Meeting.

**Hagemann, M.F.** and Sabol, M.A., 1993. Role of the U.S. EPA in the High Plains States Groundwater Recharge Demonstration Program. Proceedings, Sixth Biennial Symposium on the Artificial Recharge of Groundwater.

**Hagemann, M.F.**, 1993. U.S. EPA Policy on the Technical Impracticability of the Cleanup of DNAPL-contaminated Groundwater. California Groundwater Resources Association Meeting.

**Hagemann, M.F.**, 1992. Dense Nonaqueous Phase Liquid Contamination of Groundwater: An Ounce of Prevention... Proceedings, Association of Engineering Geologists Annual Meeting, v. 35.

**Other Experience:**

Selected as subject matter expert for the California Professional Geologist licensing examination, 2009-2011.